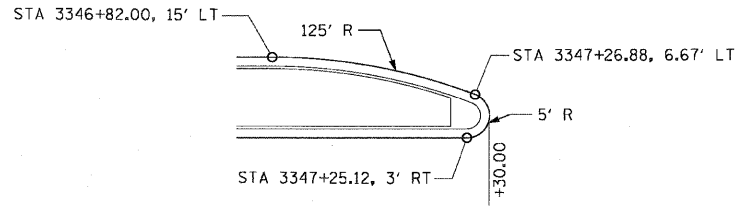
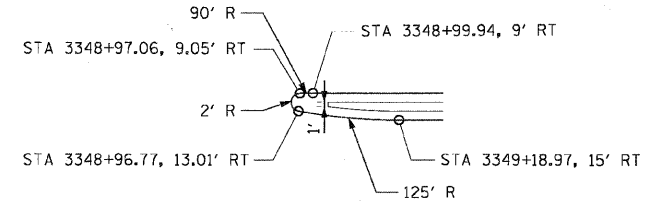


F.A.P. RTE.	SECTION	COUNTY	TOTAL SHEETS	SHEET NO.
307	130 R-2	DUPAGE, KANE	647	244
STA.	TO STA.			
FED. ROAD DIST. NO.	ILLINOIS FED. AID PROJECT			

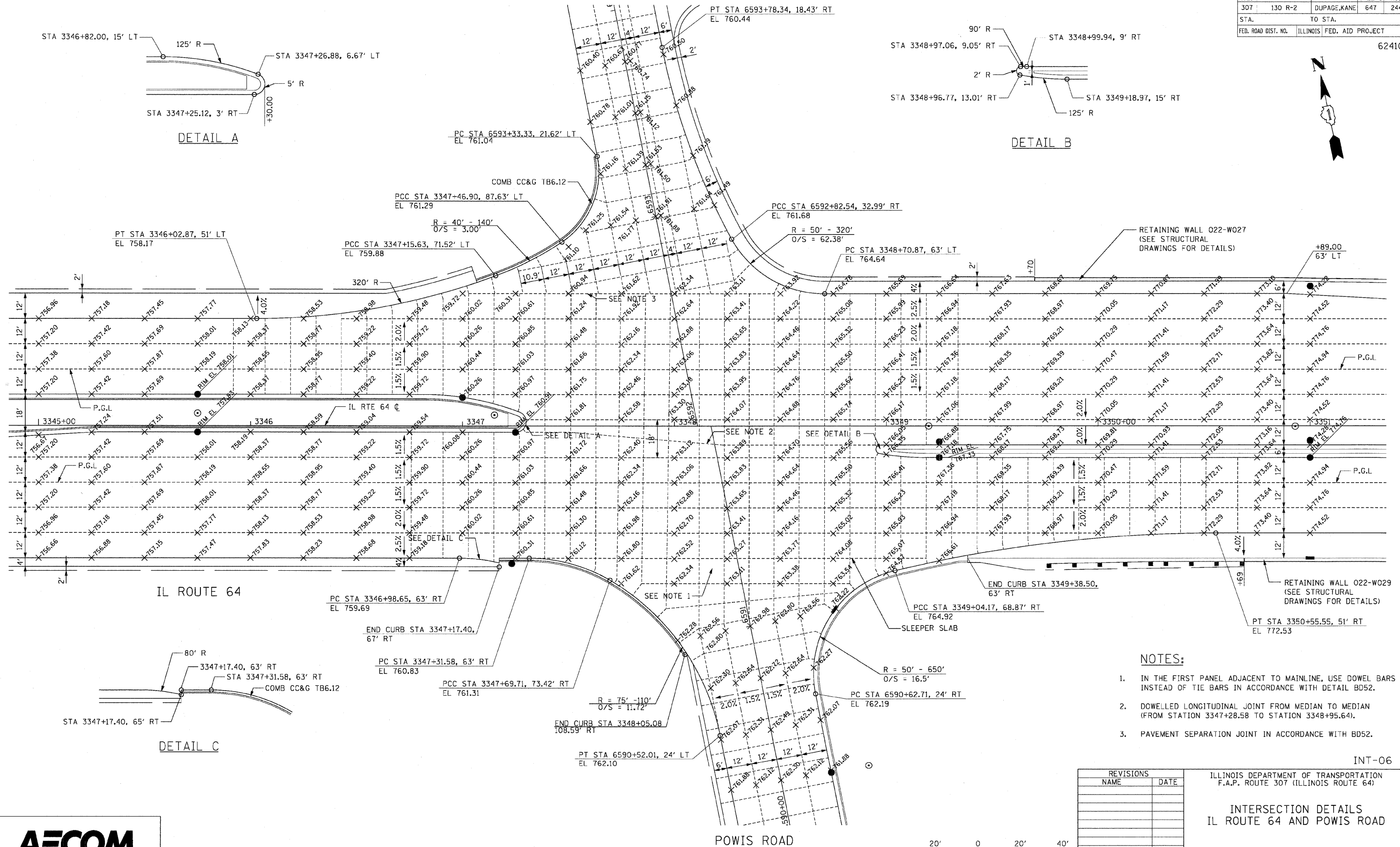
62410



DETAIL A



DETAIL B



IL ROUTE 64

POWIS ROAD

NOTES:

1. IN THE FIRST PANEL ADJACENT TO MAINLINE, USE DOWEL BARS INSTEAD OF TIE BARS IN ACCORDANCE WITH DETAIL BD52.
2. DOWELLED LONGITUDINAL JOINT FROM MEDIAN TO MEDIAN (FROM STATION 3347+28.58 TO STATION 3348+95.64).
3. PAVEMENT SEPARATION JOINT IN ACCORDANCE WITH BD52.

INT-06

REVISIONS	
NAME	DATE

ILLINOIS DEPARTMENT OF TRANSPORTATION
 F.A.P. ROUTE 307 (ILLINOIS ROUTE 64)

INTERSECTION DETAILS
 IL ROUTE 64 AND POWIS ROAD

SCALE: VERT: NONE
 HORIZ: 1"=20'
 DATE: NOVEMBER 1, 2011
 DRAWN BY: AFC
 CHECKED BY: NJH

