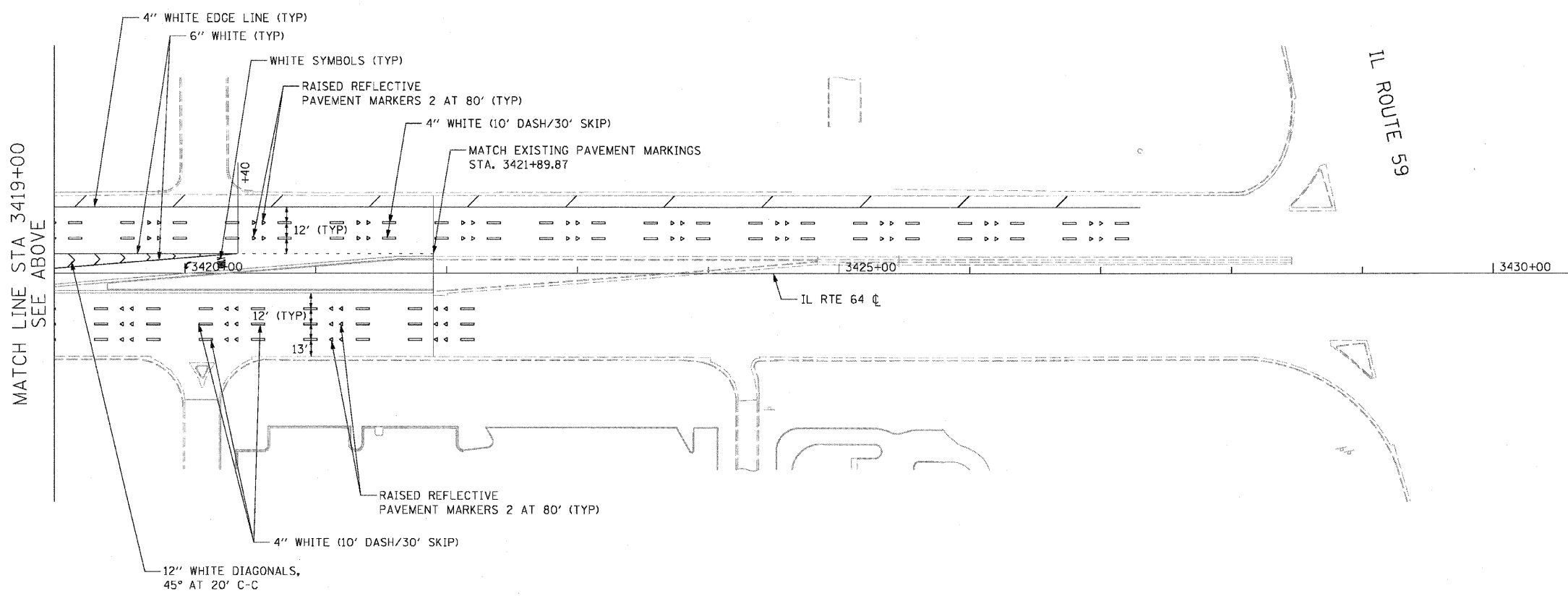
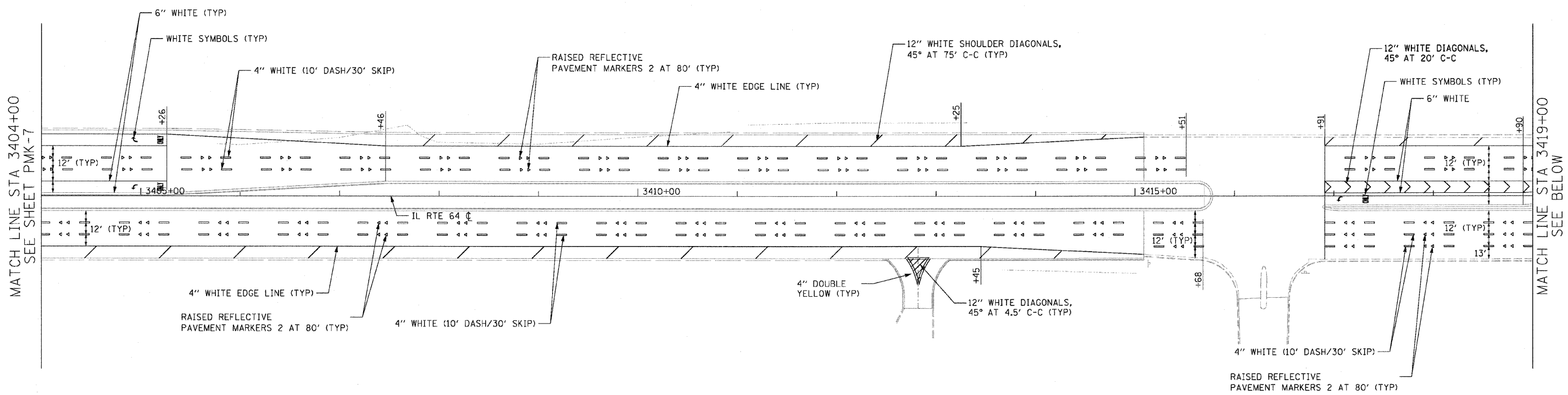



F.A.P. RTE.	SECTION	COUNTY	TOTAL SHEETS	SHEET NO.
307	130 R-2	DUPAGE, KANE	647	269
STA. 3404+00		TO STA. 3421+89.87		
FED. ROAD DIST. NO.		ILLINOIS FED. AID PROJECT		

62410



NOTE:
 1. ALL FINAL PAVEMENT MARKINGS ON THE FINAL PCC SURFACE SHALL BE POLYUREA TYPE 1.



REVISIONS	
NAME	DATE

ILLINOIS DEPARTMENT OF TRANSPORTATION
 F.A.P. ROUTE 307 (ILLINOIS ROUTE 64)
 PAVEMENT MARKING PLAN
 IL ROUTE 64
 STA. 3404+00 TO STA. 3422+54

SCALE: VERT: NONE
 HORIZ: 1"=50'
 DATE: MAY 13, 2011
 DRAWN BY: JWM
 CHECKED BY: RMC

PMK-8