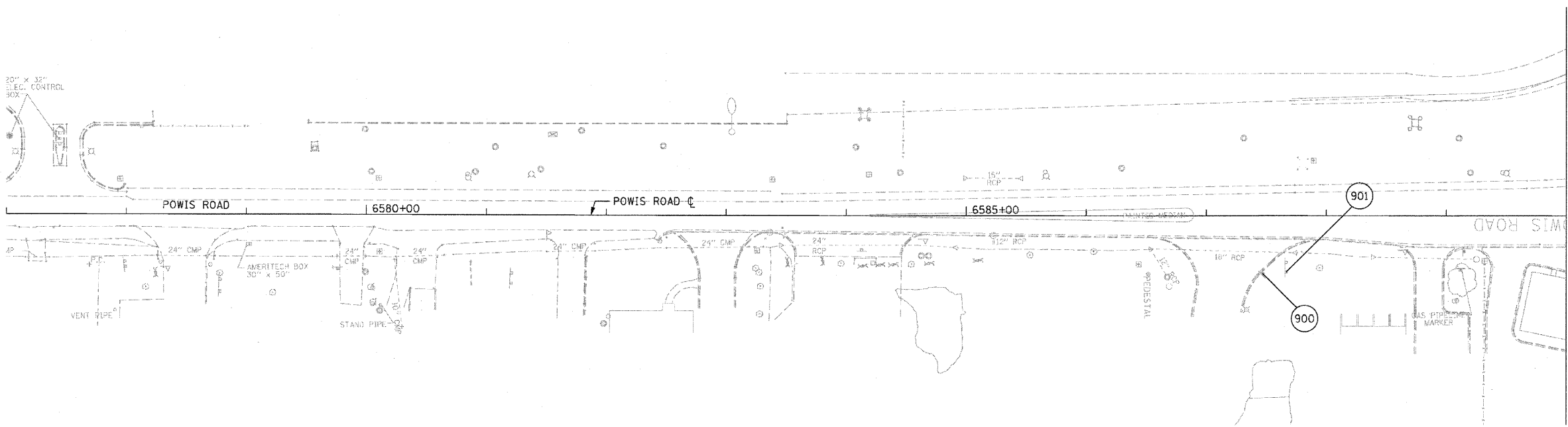
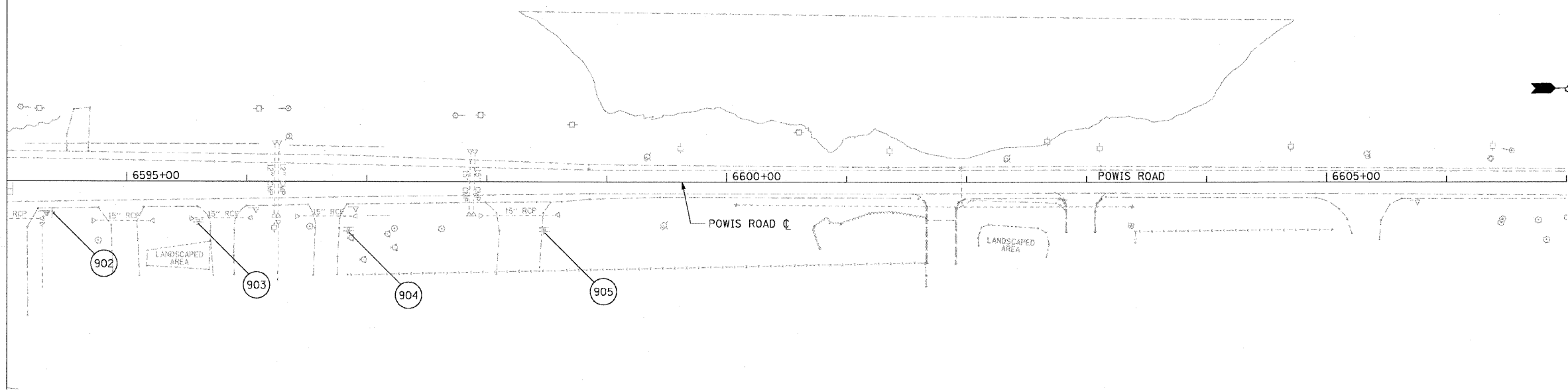


F.A.P. RTE.	SECTION	COUNTY	TOTAL SHEETS	SHEET NO.
307	130 R-2	DUPAGE,KANE	647	286
STA. 6579+61		TO STA. 6602+50		
FED. ROAD DIST. NO.		ILLINOIS FED. AID PROJECT		

62410


MATCH LINE STA 6594+00
SEE SHEET ESN-4



MATCH LINE STA 6590+00
SEE SHEET ESN-4

NOTE:
 1. SHEET CALLOUTS ARE DETAILED IN THE EXISTING SIGN SCHEDULE. SEE SHEET ESNS-4

ESN-9



REVISIONS	
NAME	DATE

ILLINOIS DEPARTMENT OF TRANSPORTATION
 F.A.P. ROUTE 307 (ILLINOIS ROUTE 64)
EXISTING SIGNING PLAN
POWIS ROAD
 STA. 6579+61 TO STA. 6602+50

SCALE: VERT: NONE
 HORIZ: 1"=50'
 DATE: MAY 13, 2011

DRAWN BY: JWM
 CHECKED BY: RMG