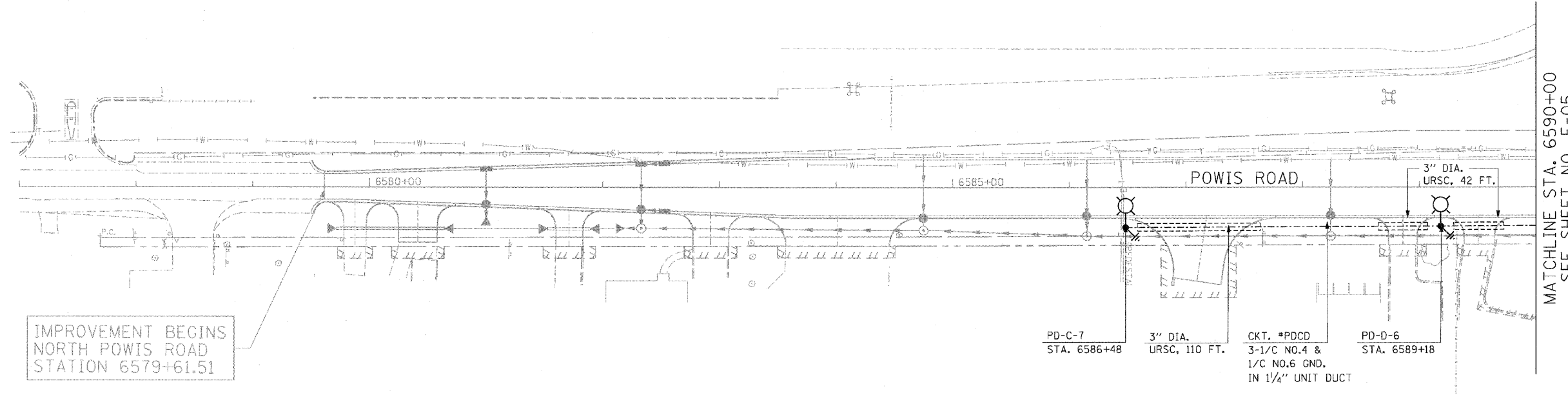



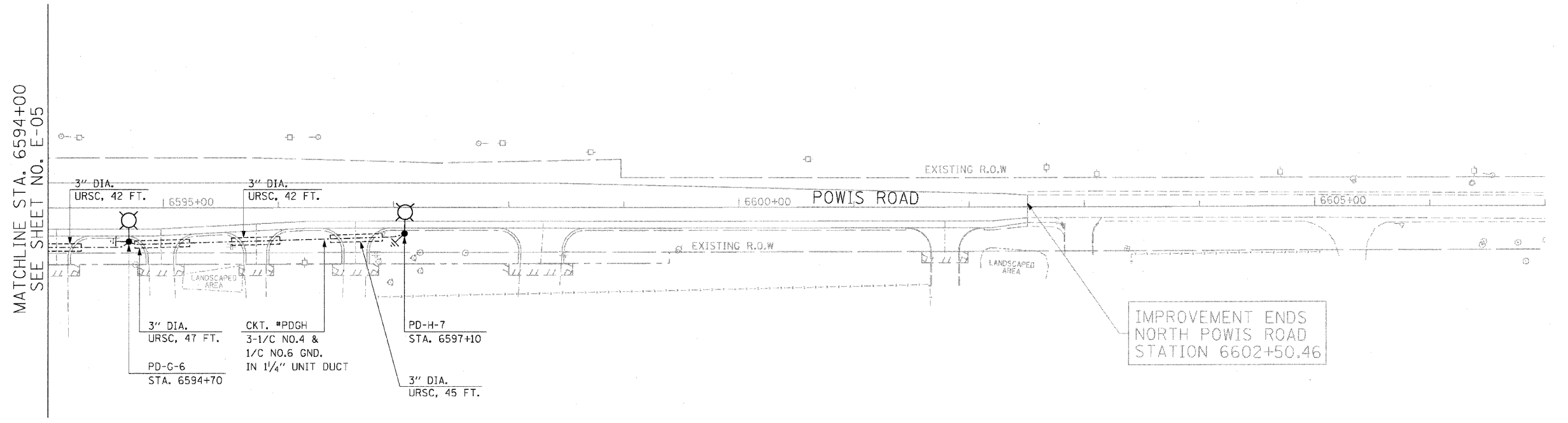
F.A.P. RTE.	SECTION	COUNTY	TOTAL SHEETS	SHEET NO.
307	130 R-2	DUPAGE, KANE	647	423
STA.		TO STA.		
FED. ROAD DIST. NO.		ILLINOIS FED. AID PROJECT		

62410



NOTES:

1. SEE SHEET E-01 FOR ELECTRICAL SYMBOLS, CALL-OUT SAMPLES, ABBREVIATIONS AND GENERAL NOTES.
2. THE TYPICAL LIGHT POLE SETBACK SHALL BE 3 FEET FROM BACK OF CURB TO THE FACE OF LIGHT POLE.




MATCHLINE STA. 6594+00
SEE SHEET NO. E-05

MATCHLINE STA. 6590+00
SEE SHEET NO. E-05

IMPROVEMENT ENDS
 NORTH POWIS ROAD
 STATION 6602+50.46

E-09



REVISIONS	
NAME	DATE

ILLINOIS DEPARTMENT OF TRANSPORTATION
 F.A.P. ROUTE 307 (ILLINOIS ROUTE 64)

ROADWAY LIGHTING PLANS
 STA. 6580+00 TO STA. 6590+00
 STA. 6594+00 TO STA. 6605+00

SCALE: 1" = 50'
 DATE: NOVEMBER 1, 2011

DRAWN BY: HR
 CHECKED BY: JPC