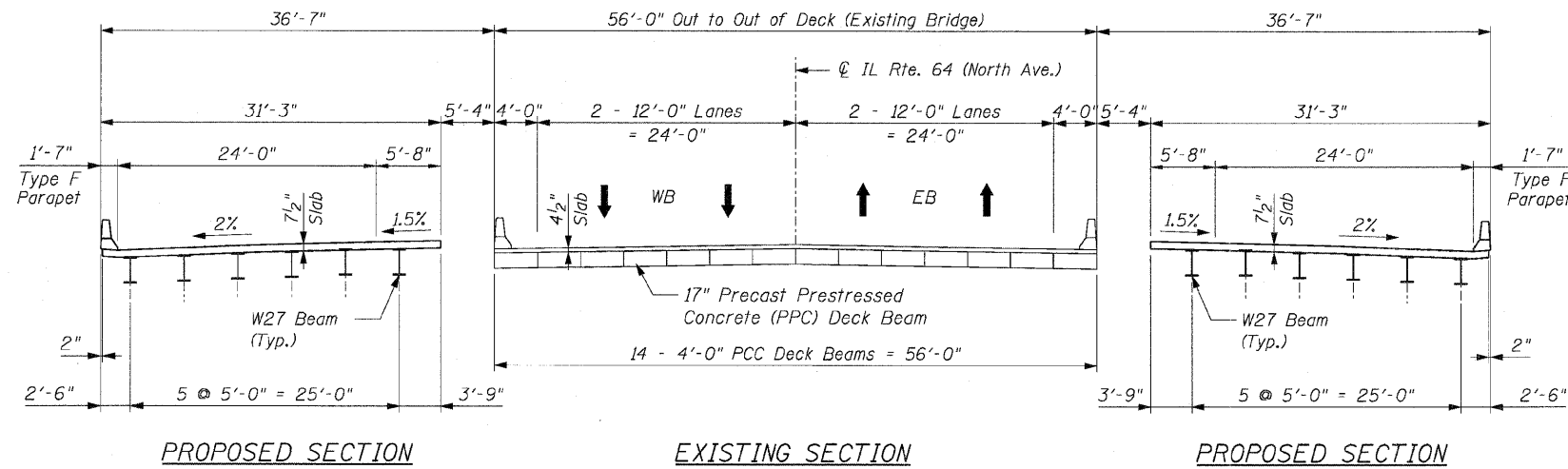


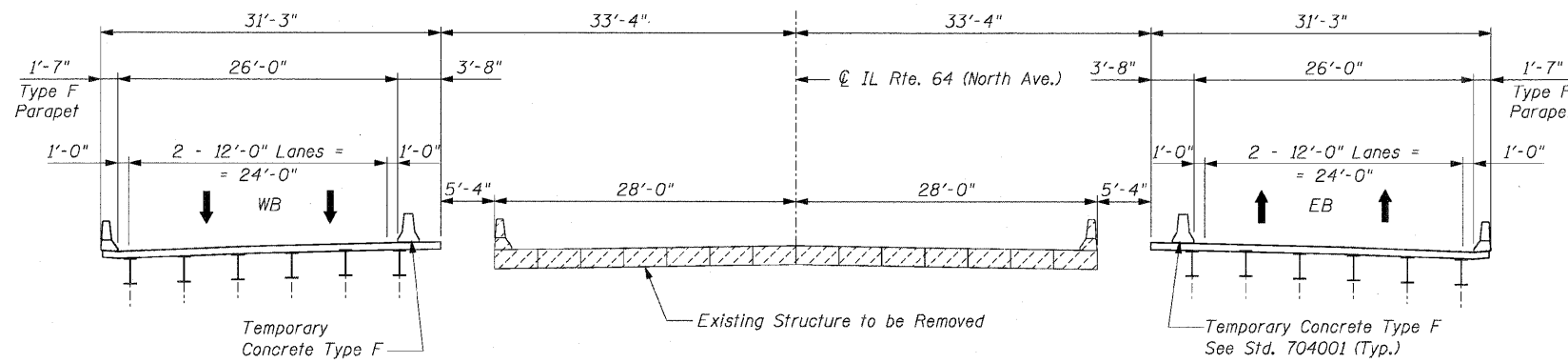
STATE OF ILLINOIS
 DEPARTMENT OF TRANSPORTATION

F.A.P. RTE.	SECTION	COUNTY	TOTAL SHEETS	SHEET NO.
307	130 R-2	DUPAGE, KANE	647	446
STA. 3356+37.74		TO STA. 3359+24.72		
FED. ROAD DIST. NO.		ILLINOIS FED. AID PROJECT		

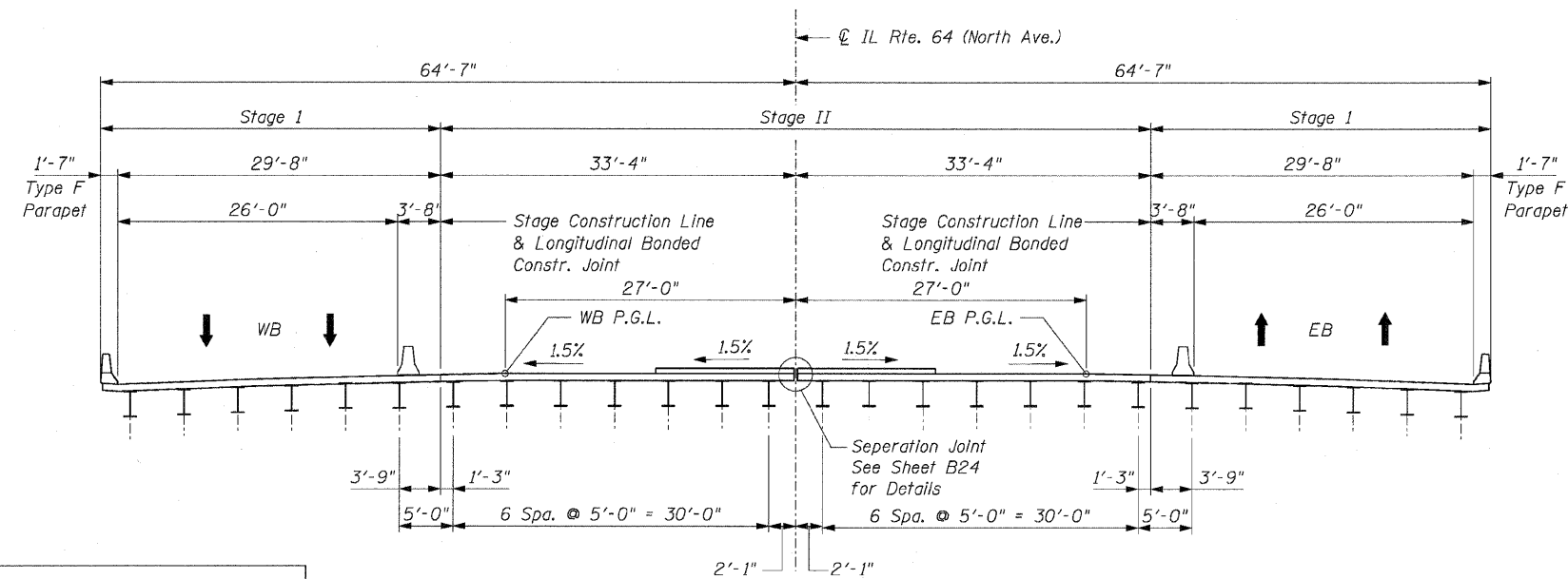
62410




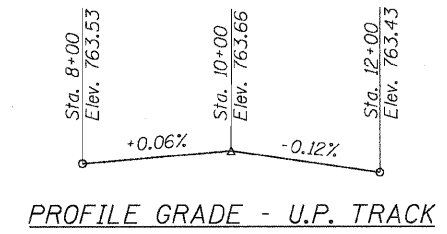
STAGE I CONSTRUCTION
 (Looking East)




STAGE II - REMOVAL
 (Looking East)



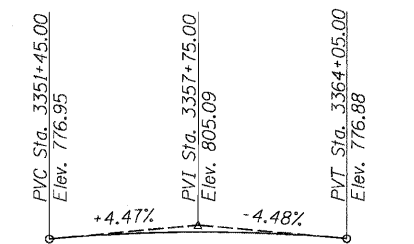
STAGE II - CONSTRUCTION
 (Looking East)



PROFILE GRADE - E.J.&E. WEST TRACK



PROFILE GRADE - E.J.&E. EAST TRACK



PROFILE GRADE - IL RTE. 64
 LVC = 1260'

SEQUENCE OF CONSTRUCTION

1. Construct outside lane, shoulder and outer half of middle lane (EB and WB).
2. Remove existing superstructure, substructure and foundation (EB and WB).
3. Construct inside lane, median and inner half of middle lane (EB and WB).

REVISIONS		DATE
NAME		

Sheet B3 of 56

F.A.P. ROUTE 307 ILLINOIS ROUTE 64
 (NORTH AVENUE)
 OVER E.J.&E. AND U.P. R.R.
 CONSTRUCTION STAGING

STRUCTURE NUMBER 022-0190
 FAP 307 SECTION 130 R-2
 DUPAGE COUNTY
 STA. 3357+81.21

SCALE: None
 DATE: MAY 13, 2011
 DRAWN BY: MRK
 CHECKED BY: RDP

