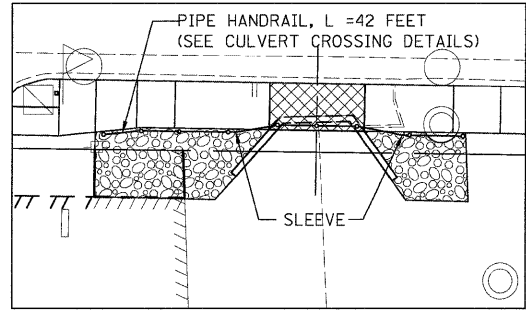
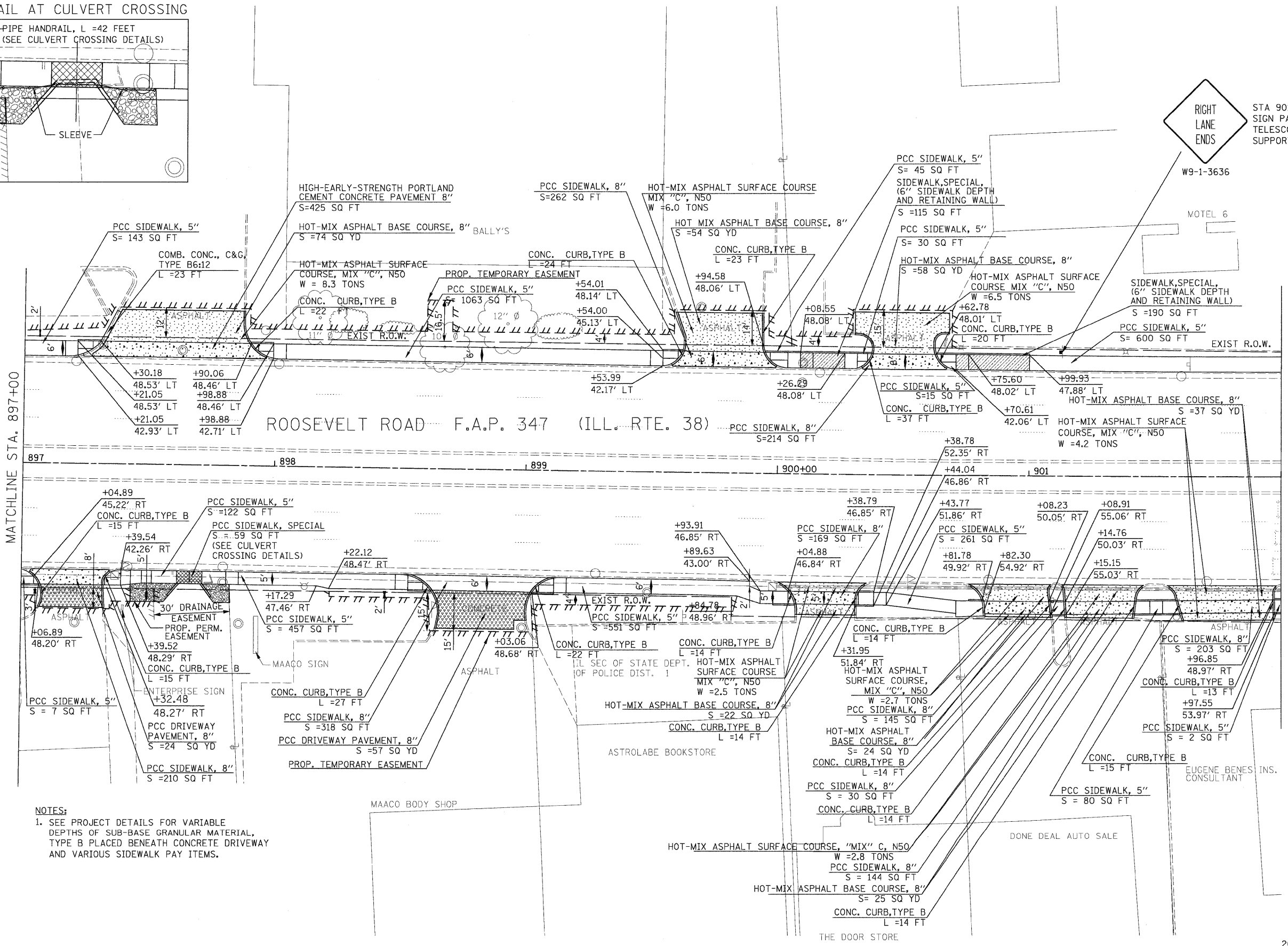





PIPE HANDRAIL AT CULVERT CROSSING



SCALE: 1"=10'



NOTES:
1. SEE PROJECT DETAILS FOR VARIABLE DEPTHS OF SUB-BASE GRANULAR MATERIAL, TYPE B PLACED BENEATH CONCRETE DRIVEWAY AND VARIOUS SIDEWALK PAY ITEMS.



FILE NAME = D163197-sht-plan83.dgn	USER NAME IDOT	DESIGNED DA/SC	REVISED 10/24/2011	STATE OF ILLINOIS DEPARTMENT OF TRANSPORTATION	PROPOSED PLAN FROM STA. 897+00 TO STA. 902+00	F.A.P. RTE. 347	SECTION 02-00077-00-SW	COUNTY DUPAGE	TOTAL SHEETS 73	SHEET NO. 17		
PLOT SCALE 20.0000' / IN.	CHECKED DA	DATE 06/08/2011	REVISED			SCALE: AS SHOWN	SHEET NO. 3 OF 4 SHEETS	STA. 897+00 TO STA. 902+00	CONTRACT NO. 63197			
PLOT DATE 10/25/2011	DATE		REVISED			FED. ROAD DIST. NO. ILLINOIS FED. AID PROJECT						