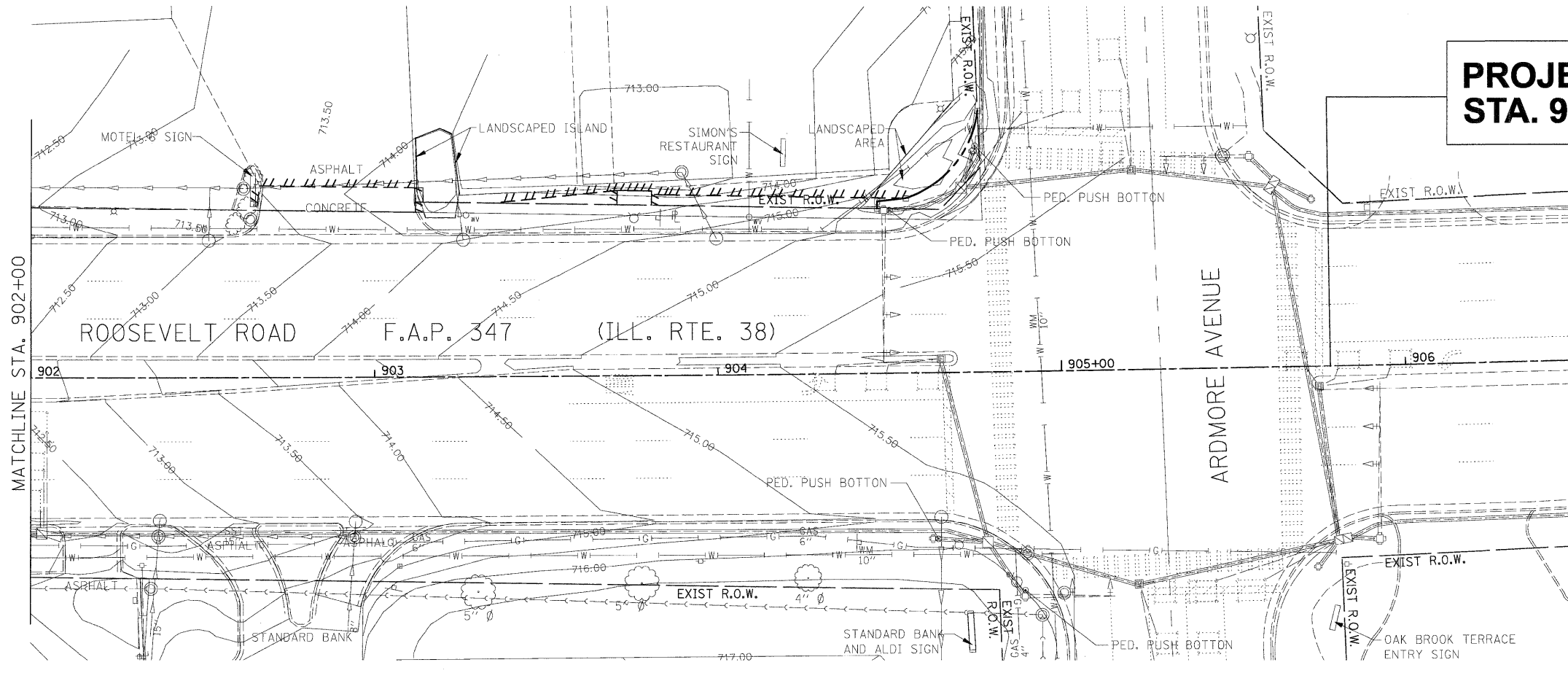
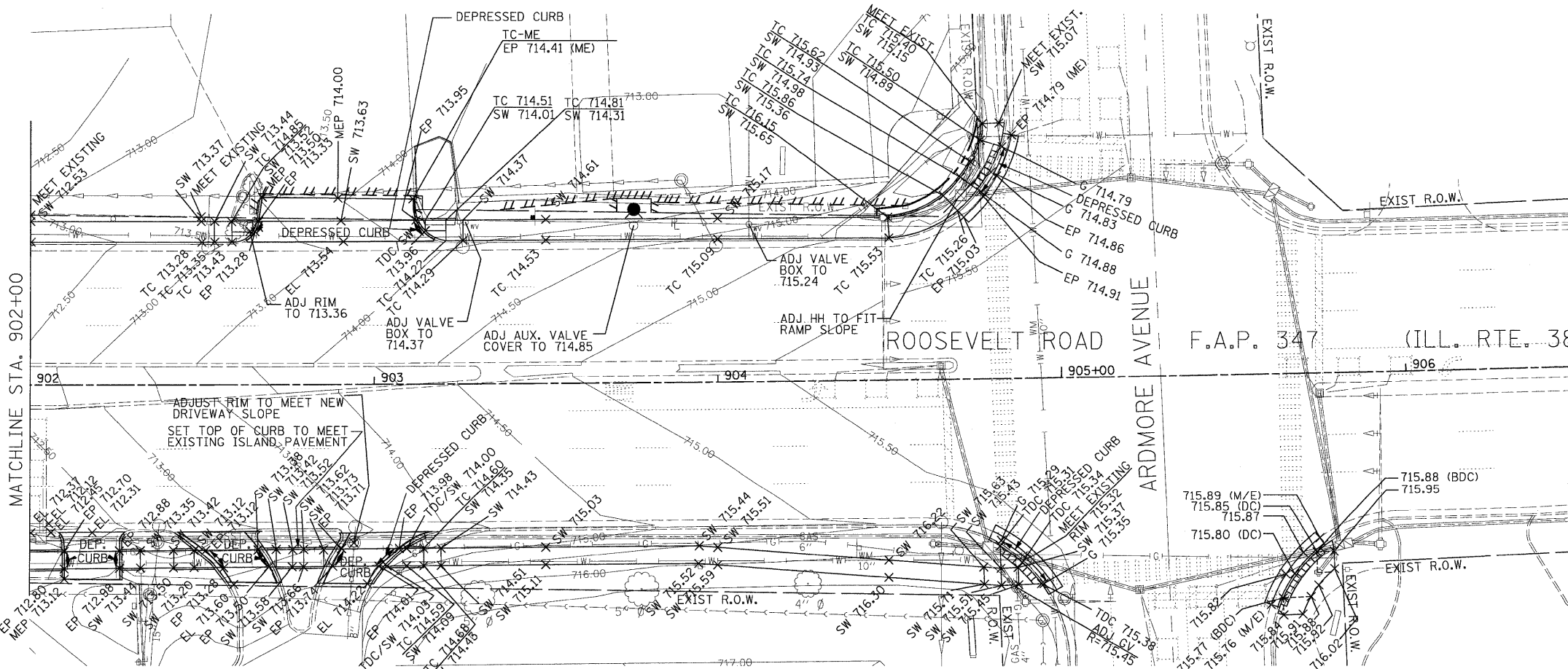





**PROJECT ENDS
STA. 905+78.26**



- EXISTING LEGEND**
- ==== CURB AND GUTTER
 - ROADWAY BASELINE
 - EDGE OF PAVEMENT
 - RIGHT OF WAY
 - ////// EASEMENT
 - CONCRETE WALK
 - CONTOUR LINE
 - SAN. SEWER LINE
 - STORM SEWER LINE
 - WATER LINE
 - GAS PIPE
 - ELECTRIC CABLE
 - TELEPHONE CABLE
 - TRAFFIC SIGNAL WITH MAST ARM
 - PED. PUSH BOTTON
 - ⊕ TRAFFIC SIGNAL
 - ⊕ LIGHT POLE
 - ⊕ POWER POLE
 - CATCH BASIN
 - S.S. MANHOLE
 - ⊕ TRAFFIC SIGN
 - ⊕ FIRE HYDRANTS
 - MANHOLE
 - SPOTLIGHT
 - WATER VALVE
 - GAS VALVE
 - ⊕ CONTROLLER
 - ⊕ TELEPHONE SPLICE BOX
 - ⊕ HANDHOLE
 - ⊕ HEAVY DUTY HANDHOLE
 - ⊕ JUNCTION BOX
 - ⊕ MAIL BOX
 - SHURBS
 - TREE



- PROPOSED LEGEND:**
- ==== RETAINING WALL
 - CONSTRUCTION LIMIT
 - ////// TEMPORARY EASEMENT
 - ////// PERMANENT EASEMENT
 - RIGHT OF WAY
 - EDGE OF PAVEMENT
 - ==== SIDEWALK
 - PIPE UNDERDRAIN
 - ==== RIPRAP
 - ELEVATION



FILE NAME = D153197-sht-elev04.dgn	USER NAME IDOT	DESIGNED DA/SC	REVISED 10/24/2011
PLOT SCALE 20.0000' / IN.	DRAWN BM/CC/BB	CHECKED DA	REVISED
PLOT DATE 10/25/2011	DATE 06/08/2011	REVISED	REVISED

**STATE OF ILLINOIS
DEPARTMENT OF TRANSPORTATION**

**EXISTING AND PROPOSED GRADING PLAN
FROM STA. 902+00 TO STA. 905+78.26**

SCALE: AS SHOWN SHEET NO. 4 OF 4 SHEETS STA. 902+00 TO STA. 904+99

F.A.P. RTE.	SECTION	COUNTY	TOTAL SHEETS	SHEET NO.
347	02-00077-00-SW	DUPAGE	73	23
CONTRACT NO. 63197				
FED. ROAD DIST. NO.		ILLINOIS FED. AID PROJECT		