


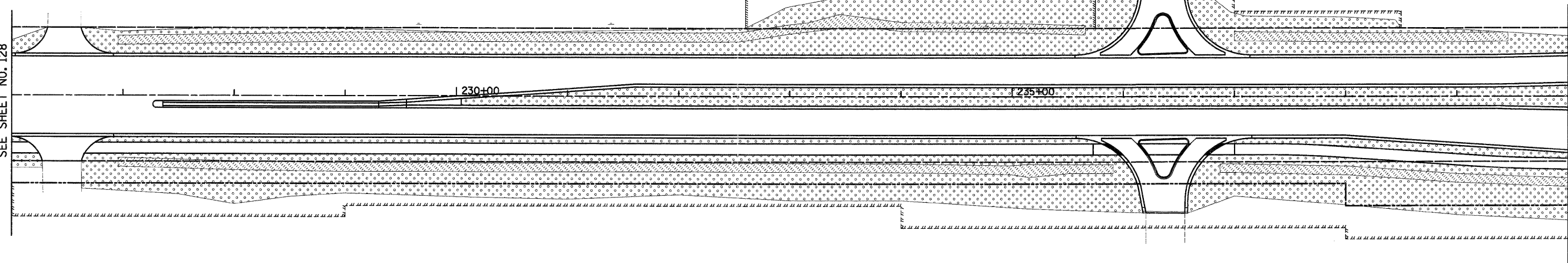
SEEDING, CLASS 2A  
TOPSOIL EXCAVATION AND PLACEMENT



SODDING, SALT TOLERANT  
TOPSOIL FURNISH AND PLACE, 4 INCH



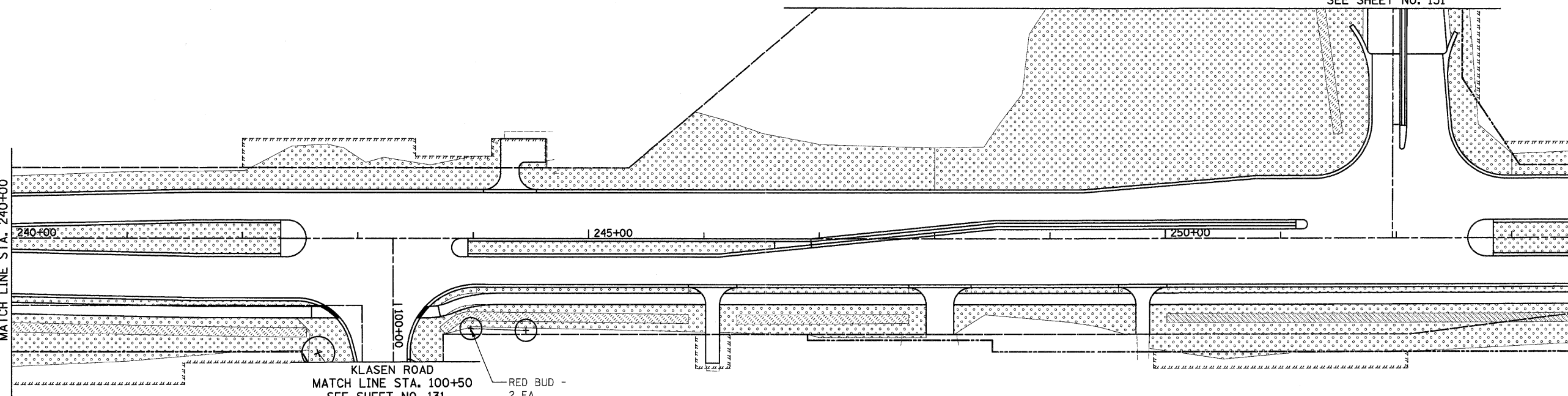
MATCH LINE STA. 226+00  
SEE SHEET NO. 128



MATCH LINE STA. 240+00

VIRGINIA ROAD  
MATCH LINE STA. 98+00  
SEE SHEET NO. 131

MATCH LINE STA. 240+00



MATCH LINE STA. 253+50  
SEE SHEET NO. 130

KLASEN ROAD  
MATCH LINE STA. 100+50  
SEE SHEET NO. 131

RED BUD -  
2 EA.



ILLINOIS ROUTE 31

FILE NAME =	USER NAME = dte	DESIGNED - DTE	REVISED -	<b>STATE OF ILLINOIS DEPARTMENT OF TRANSPORTATION</b>	<b>LANDSCAPING PLAN</b>			F.A.J. RTE.	SECTION	COUNTY	TOTAL SHEETS	SHEET NO.
Y:\2278 Virginia Klase\oad\sheet\14-Landscaping\2278_LSC_02.dgn		DRAWN - DTE	REVISED -		3887	96-00209-01-PV	MCHENRY	271	129			
PLOT SCALE = 50.0000' / in.		CHECKED - GAB	REVISED -		CONTRACT NO. 63553							
PLOT DATE = 10/24/2011		DATE - 10/24/11	REVISED -		SCALE: 1" = 50'	SHEET NO. 2 OF 4 SHEETS	STA. 226+00 TO STA. 253+50	FED. ROAD DIST. NO. 1	ILLINOIS	FED. AID PROJECT HPP-4064(003)		