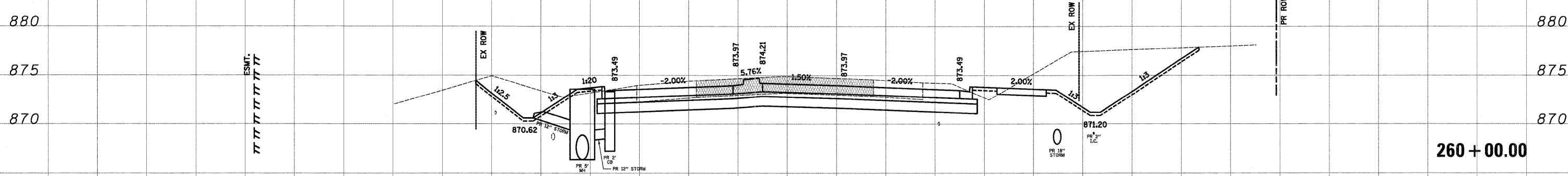
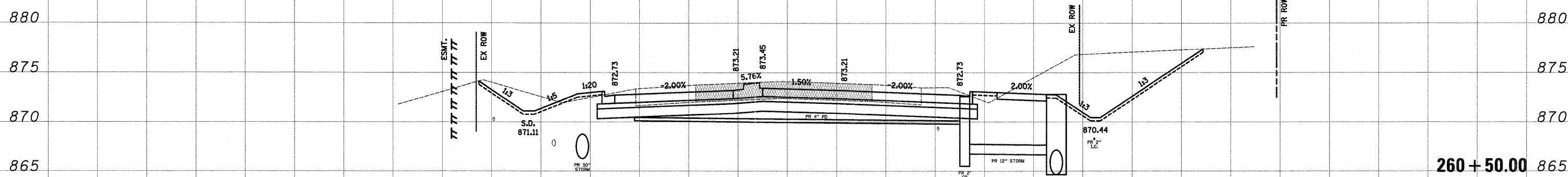
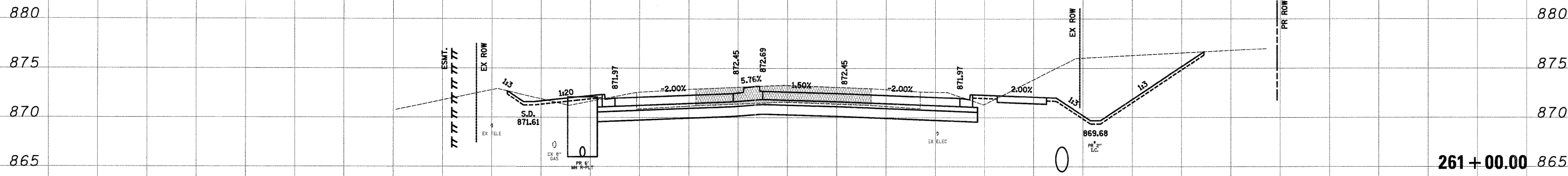


150 140 130 120 110 100 90 80 70 60 50 40 30 20 10 0 10 20 30 40 50 60 70 80 90 100 110 120 130 140 150

ILLINOIS ROUTE 31



ILLINOIS ROUTE 31

DATE	
BY	
SURVEYED	
PLOTTED	
TEMPLATE	
NOTE BOOK	
AREAS CHECKED	
NO.	

DATE	
BY	
SURVEYED	
PLOTTED	
TEMPLATE	
NOTE BOOK	
AREAS CHECKED	
NO.	

FILE NAME =	USER NAME = dse	DESIGNED - KWH	REVISED -	STATE OF ILLINOIS DEPARTMENT OF TRANSPORTATION	CROSS SECTIONS		F.A.U. RITE = 3887	SECTION = 96-00209-01-PV	COUNTY = McHENRY	TOTAL SHEETS = 271	SHEET NO. = 235	
Y:\2278 Virginia Klassen\oad\ref\2278-sht-xasht.dgn		DRAWN - KWH	REVISED -		SCALE: 10'H= 5'V	SHEET NO. 42 OF 78 SHEETS	STA. 260+00.00 TO STA. 261+00.00	FED. ROAD DIST. NO. 1 ILLINOIS FED. AID PROJECT HPP-406(4003)				
PLOT SCALE = 10.0000" / 1"		CHECKED - GAB	REVISED -		CONTRACT NO. 63553							
PLOT DATE = 10/24/2011		DATE - 10/24/11	REVISED -									