

FINAL SURVEY	SURVEYED	BY	DATE
NOTE BOOK	PLOTTED		
NO.	TEMPLATE		
	AREAS		
	CHECKED		

ORIGINAL SURVEY	SURVEYED	BY	DATE
NOTE BOOK	PLOTTED		
NO.	TEMPLATE		
	AREAS		
	CHECKED		

PROJECT: COUNTY: STATE: D. DAVIS, P.E.
 FILE NAME: 056.07.dgn
 DATE: 11/8/2011



USER NAME = RBest
 FILE NAME = 056.07.dgn
 PLOT SCALE =
 PLOT DATE = 11/8/2011

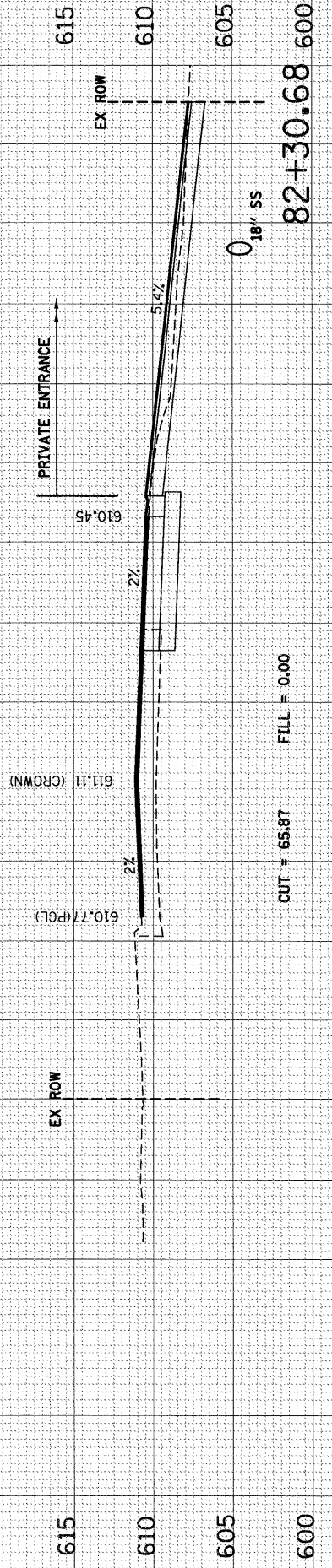
DESIGNED - BDC
 DRAWN - RCB
 CHECKED - APS
 DATE - 11/8/11

REVISED -
 REVISED -
 REVISED -
 REVISED -

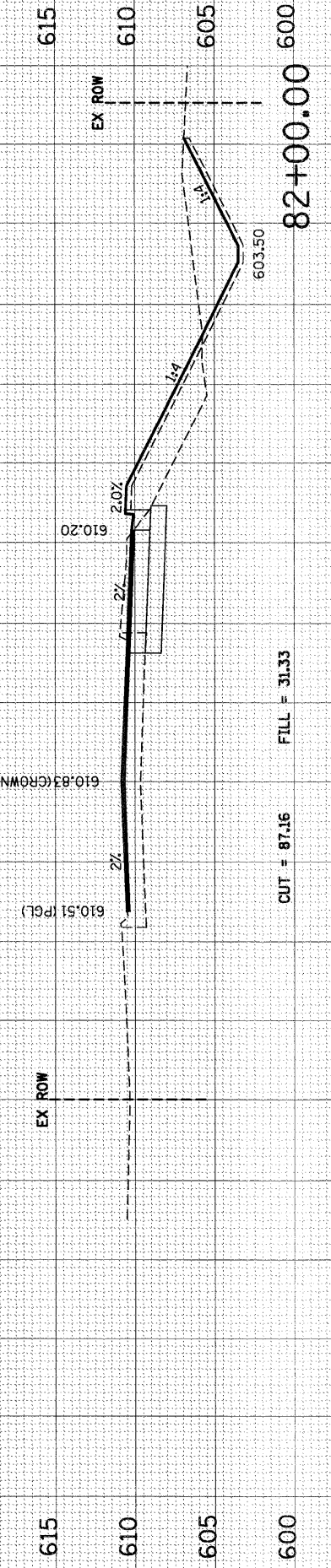
**ILLINOIS DEPARTMENT OF TRANSPORTATION
 PROPOSED ROADWAY IMPROVEMENTS
 C.H. 52 (GOUGAR ROAD) AT U.S. ROUTE 30**

CROSS SECTIONS
 SCALE: SHEET NO. 2 OF 9 SHEETS STA. 81+00.00 TO STA. 82+30.68

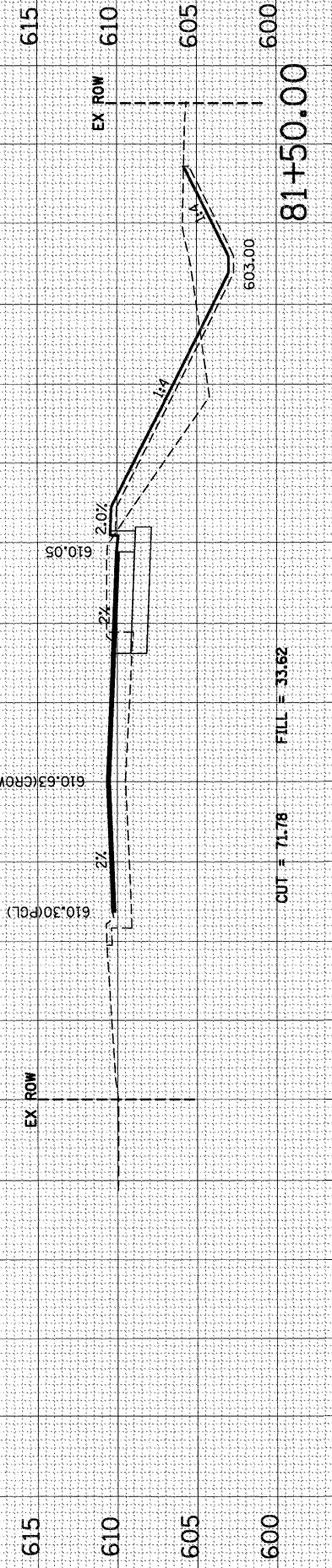
F.A.U. RTE.	SECTION NO.	COUNTY	TOTAL SHEETS	SHEET NO.
367	07-00154-11-TL	WILL	70	63
FED. ROAD DIST. NO.			ILLINOIS FED. AID PROJECT	
			CONTRACT NO. 63597	



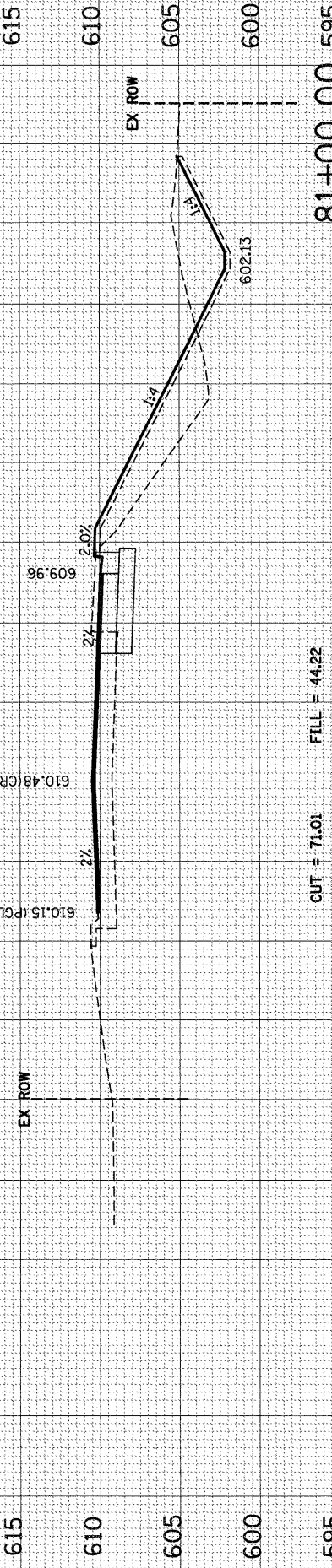
CUT = 65.87 FILL = 0.00



CUT = 87.16 FILL = 31.33



CUT = 71.78 FILL = 33.62



CUT = 71.01 FILL = 44.22

C.H. 52 (GOUGAR ROAD)

90 80 70 60 50 40 30 20 10 0 10 20 30 40 50 60 70 80 90