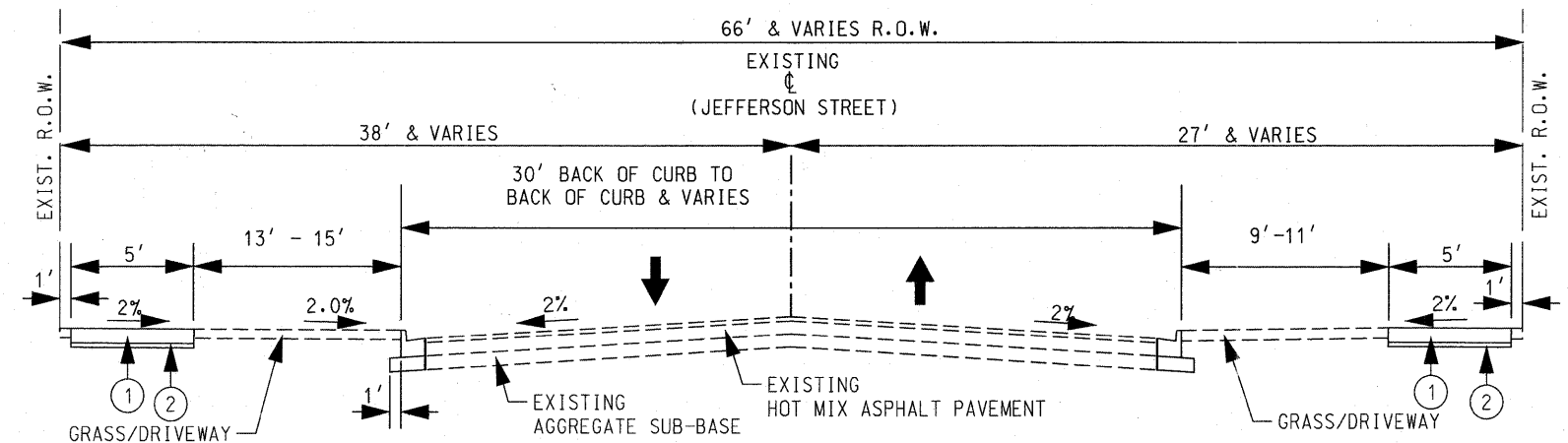


PROPOSED TYPICAL SECTION LEGEND

- ① PCC SIDEWALK, 5" OR PCC SIDEWALK, 7" (DRIVEWAYS)
- ② AGGREGATE BASE COURSE, TYPE B



PROPOSED TYPICAL SECTION LEGEND

- ① PCC SIDEWALK, 5" OR PCC SIDEWALK, 7" (DRIVEWAYS)
- ② AGGREGATE BASE COURSE, TYPE B

1-5-12
NOTE: PLACE 2 INCHES OF AGGREGATE UNDER PROPOSED SIDEWALK

FILE NAME = ...\\912002-ah-typical.1.dgn

USER NAME =

DESIGNED - BPD

REVISED - 11-29-2011

DRAWN - MTC

REVISED - 01-05-12

PLOT SCALE =

CHECKED - BPD

REVISED -

PLOT DATE = 1/6/2012

DATE - 08-29-2011

REVISED -

STATE OF ILLINOIS
DEPARTMENT OF TRANSPORTATION

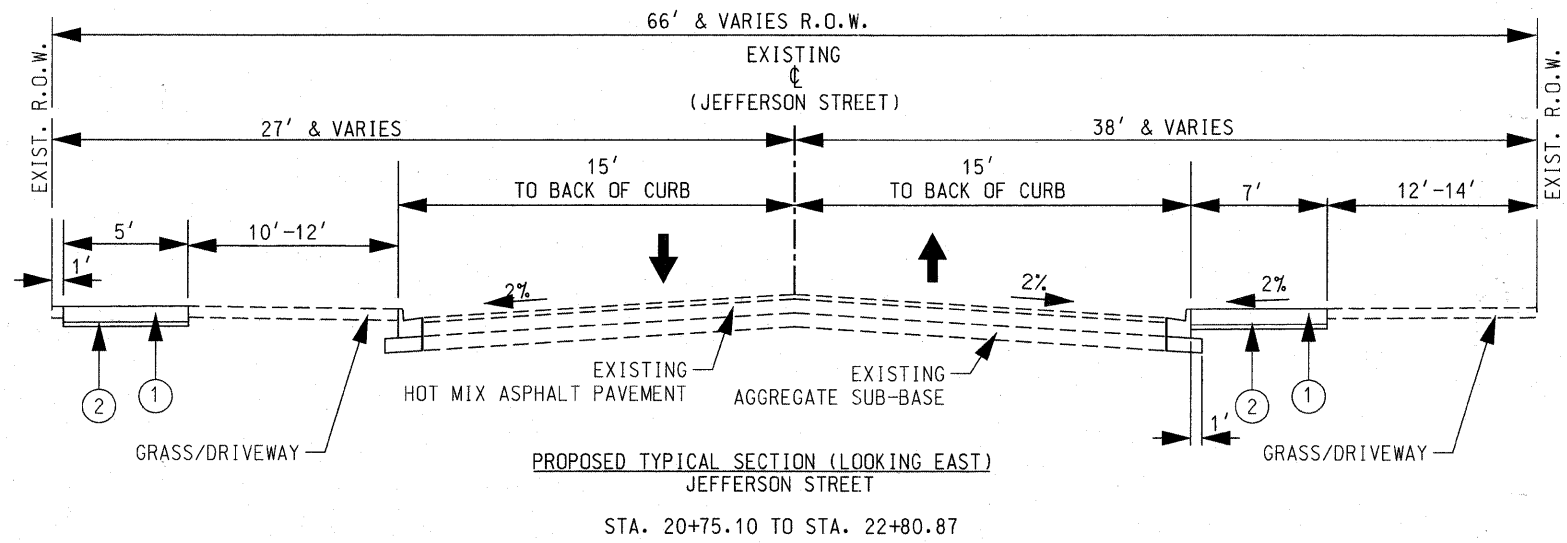
JEFFERSON STREET SIDEWALK
TYPICAL SECTIONS

SCALE: N.T.S.

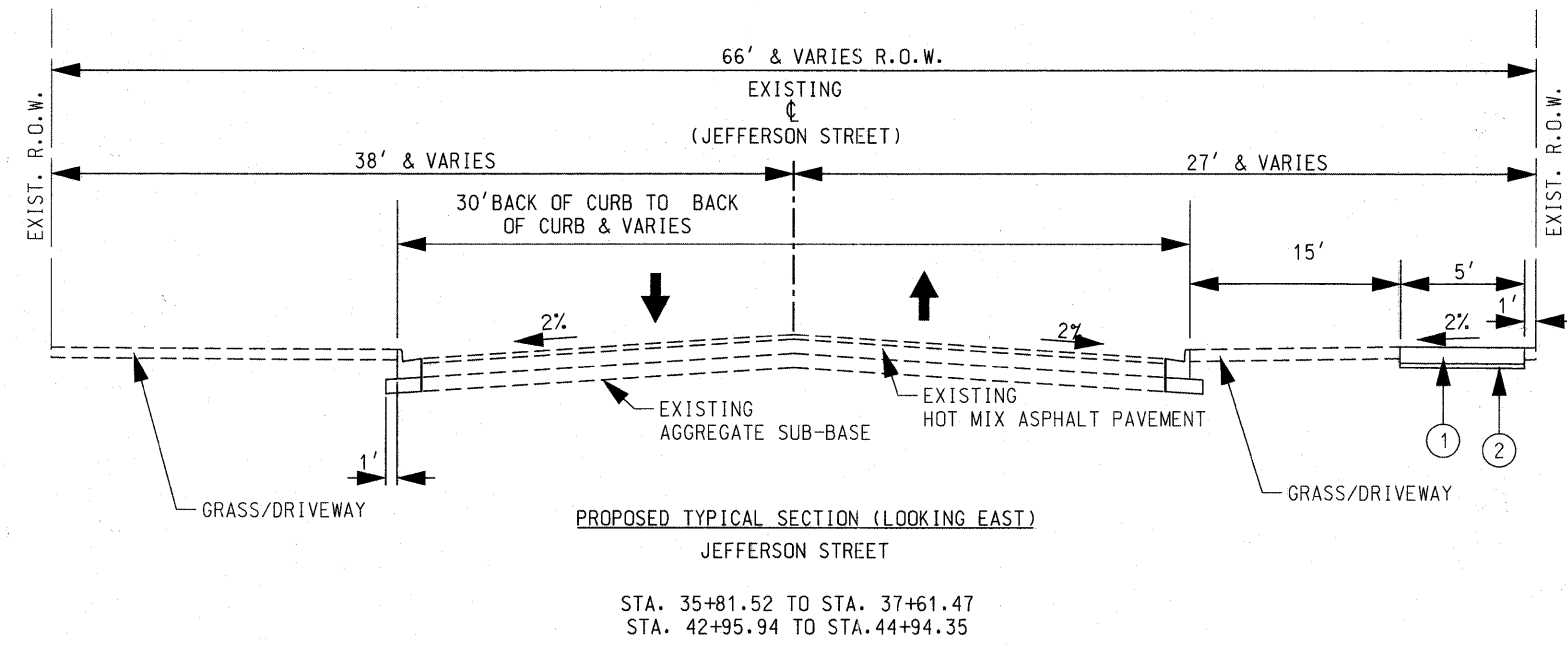
SHEET NO. 3 OF 38 SHEETS

STA. TO STA.

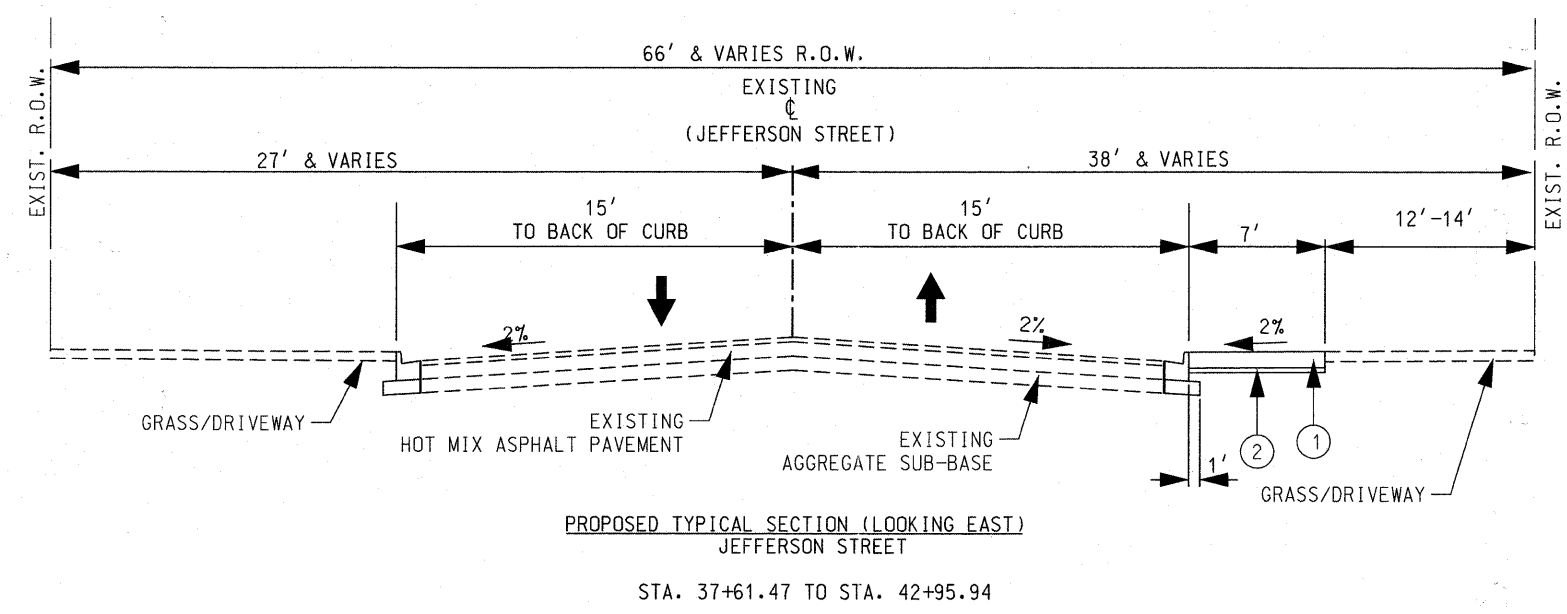
F.A.U. RTE.	SECTION	COUNTY	TOTAL SHEETS	SHEET NO.
1370	11-00088-00-SW	DUPAGE	38	3
CONTRACT NO. 63639				
FED. ROAD DIST. NO. 1 ILLINOIS FED. AID PROJECT				



- PROPOSED TYPICAL SECTION LEGEND
- ① PCC SIDEWALK, 5" OR PCC SIDEWALK, 7" (DRIVEWAYS)
 - ② AGGREGATE BASE COURSE, TYPE B



- PROPOSED TYPICAL SECTION LEGEND
- ① PCC SIDEWALK, 5" OR PCC SIDEWALK, 7" (DRIVEWAYS)
 - ② AGGREGATE BASE COURSE, TYPE B



- PROPOSED TYPICAL SECTION LEGEND
- ① PCC SIDEWALK, 5" OR PCC SIDEWALK, 7" (DRIVEWAYS)
 - ② AGGREGATE BASE COURSE, TYPE B

1-5-12
NOTE: PLACE 2 INCHES OF AGGREGATE UNDER PROPOSED SIDEWALK

FILE NAME = ...912202-shr-typico1.2.dgn	USER NAME =	DESIGNED - BPD	REVISED - 11-29-2011	STATE OF ILLINOIS DEPARTMENT OF TRANSPORTATION	JEFFERSON STREET SIDEWALK TYPICAL SECTIONS		F.A.U. RTE. 1370	SECTION 11-00088-00-SW	COUNTY DUPAGE	TOTAL SHEETS 38	SHEET NO. 4	
PLOT SCALE =	CHECKED - BPD	DATE - 08-29-2011	REVISED - 01-05-12		SCALE: N.T.S.	SHEET NO. 4 OF 38 SHEETS	STA. TO STA.	CONTRACT NO. 63639				
PLOT DATE = 1/6/2012	DATE - 08-29-2011	REVISED -	REVISED -		FED. ROAD DIST. NO. 1 ILLINOIS FED. AID PROJECT							