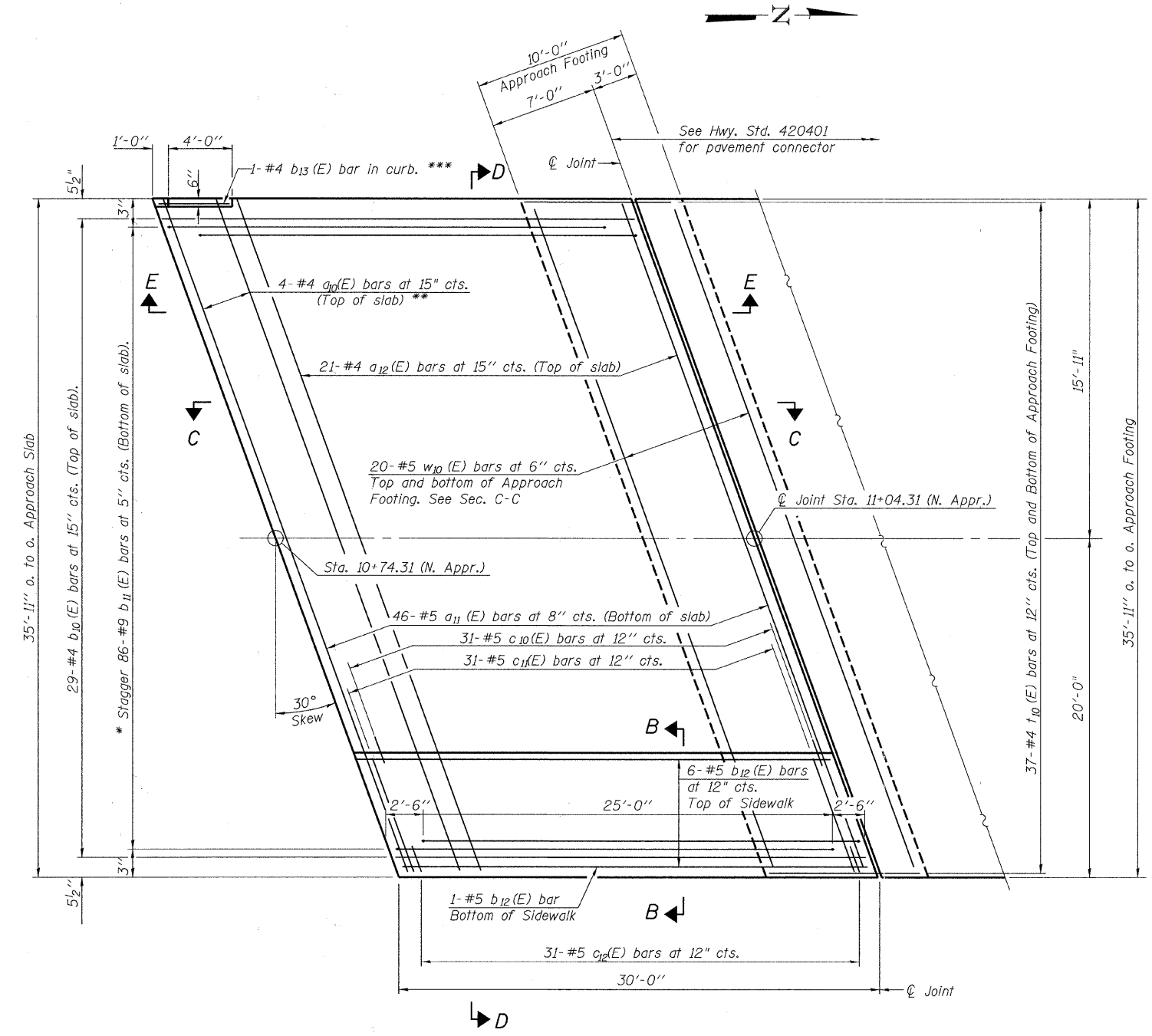
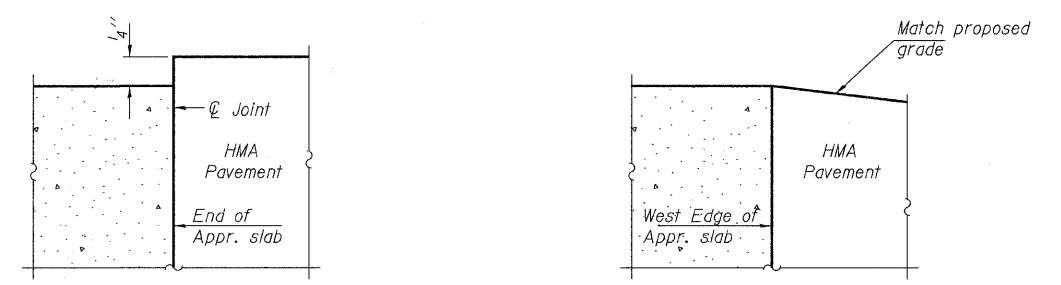


Notes:
 See sheet 13 of 26 for Sections C-C, D-D, & E-E.
 a_{10} (E) and a_{11} (E) bar spacings measured along \varnothing Rdwy.



PLAN

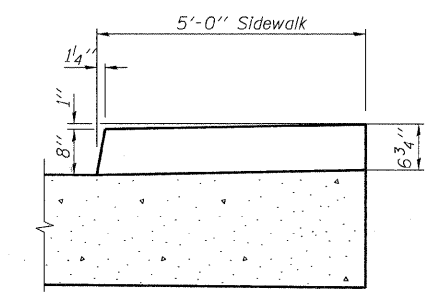
* Tilt #9 b_{11} (E) bars as required to maintain clearance.
 ** Cut to fit taper in curb.
 *** Bend to fit taper.



FLEXIBLE PAVEMENT

DETAIL A

DETAIL B



VIEW B-B

NORTH BRIDGE APPROACH SLAB DETAILS
JOLIET STREET (TR 85) OVER HICKORY CREEK
SECTION 07-10117-00-BR
WILL COUNTY
STATION 9+97.55

SHEET NO. 12 26 SHEETS	RTE. NO. TR 851	SECTION 07-10117-00-BR	COUNTY WILL	TOTAL SHEETS 36	SHEET NO. 20
	S.N. 099-3290		CONTRACT NO. 63642		
	FED. ROAD DIST. NO. 7 ILLINOIS		FED. AID PROJECT BRS-		