

F.A. RTE.	SECTION	COUNTY	TOTAL SHEETS	SHEET NO.
360	10-00403-00-TL	KANE	72	1

**DESIGN DESIGNATION**

**TRAFFIC VOLUME =**

ADT 31500 ON KIRK AND IL 56  
 ADT 23700 ON KIRK AND IL 64  
 ADT 13600 ON DUNHAM AND IL 25

**POSTED SPEED LIMIT =**

45 MPH ON KIRK AND IL 56  
 40 MPH ON DUNHAM AND IL 25

# PLANS FOR PROPOSED FEDERAL AID HIGHWAY

**F.A.P. 360 (KIRK ROAD) (CH 77) AND DUNHAM ROAD (CH 17)  
 IL RTE 56 (BUTTERFIELD RD.) TO IL RTE 25 (STEARNS RD.)**

**TRAFFIC SIGNAL INTERCONNECT**

**SECTION 10-00403-00-TL**

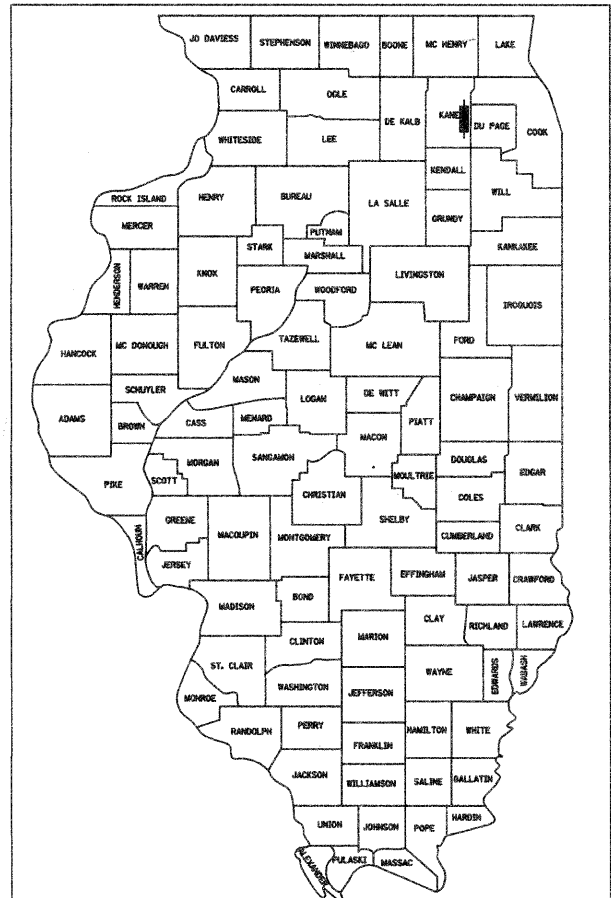
**PROJECT NO.: CMM-9003 (634)**

**KANE COUNTY**

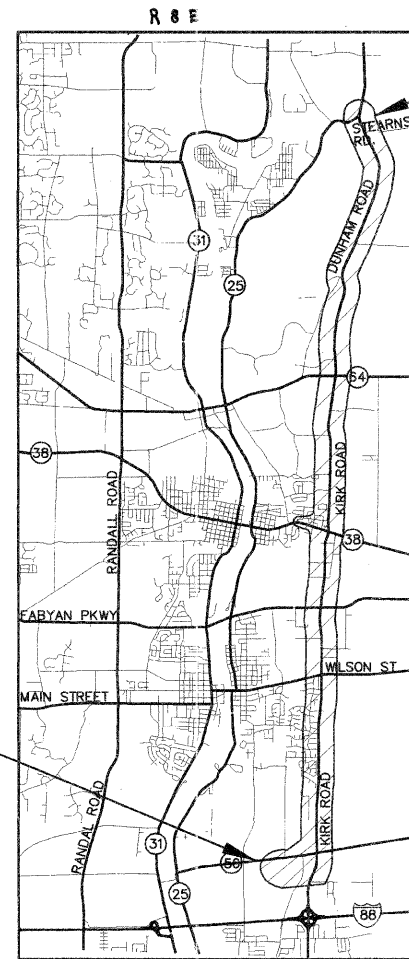
**C-91-506-10**

**HIGHWAY STANDARDS**

STD. No.	DESCRIPTION
000001-06	STANDARD SYMBOLS ABBREVIATION AND PATTERNS
701006-03	OFF-RD OPERATIONS, 2L, 2W, 4.5m (15') TO 600mm (24") FROM PAVEMENT EDGE
701011-02	OFF-RD OPERATIONS, 2L, 2W, DAY ONLY
701101-02	OFF-RD OPERATIONS, MULTILANE, 4.5m (15') TO 600mm (24") FROM PAVEMENT EDGE
701301-04	LANE CLOSURE, 2L, 2W, SHORT TIME OPERATIONS
701501-06	URBAN LANE CLOSURE, 2L, 2W, UNDIVIDED
701601-07	URBAN LANE, CLOSURE, MULTILANE 1W OR 2W NON-TRAVERSABLE MEDIAN
701606-08	URBAN LANE CLOSURE, MULTILANE MOUNTABLE MEDIAN
701701-08	URBAN LANE CLOSURE, MULTILANE INTERSECTION
701801-05	LANE CLOSURES MULTILANE, 1W OR 2W
701901-02	CROSSWALK OR SIDEWALK CLOSURE
814001-02	TRAFFIC CONTROL DEVICES
814006-02	HANDHOLES
857001-01	DOUBLE HANDHOLES
862001-01	STANDARDS PHASE DESIGNATION DIAGRAMS AND PHASE SEQUENCES
878001-09	UNINTERRUPTIBLE POWER SUPPLY (UPS) CONCRETE FOUNDATION DETAILS




LOCATION OF SECTION INDICATED THUS: - ■ -



END PROJECT

BEGIN PROJECT




SIGNED *Chad R. Hammett*

DATE OCTOBER 17, 2011

EXPIRES NOVEMBER 30, 2013

FOR DRAWINGS 1 TO 64



SIGNED *John E. Zietlow*

DATE OCTOBER 17, 2011

EXPIRES NOVEMBER 30, 2013

FOR DRAWINGS 65 TO 72

STATE OF ILLINOIS  
 DEPARTMENT OF TRANSPORTATION  
 DIVISION OF HIGHWAYS

APPROVED OCTOBER 18, 2011

KDOT-DIRECTOR OF TRANSPORTATION, COUNTY ENGINEER

---

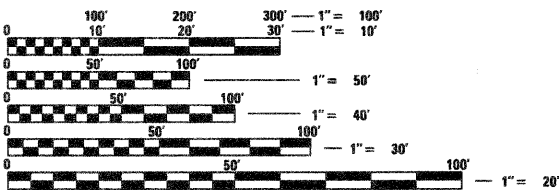
PASSED NOVEMBER 8, 2011

*Chad R. Hammett*  
 ENGINEER OF DESIGN AND ENVIRONMENT

RELEASING FOR BID  
 BASED ON LIMITED  
 REVIEW NOVEMBER 8, 2011

*Diane M. O'Keefe*  
 DEPUTY DIRECTOR OF HIGHWAYS, REGION ENGINEER

**PRINTED BY THE AUTHORITY  
 OF THE STATE OF ILLINOIS**



FULL SIZE PLANS HAVE BEEN PREPARED USING STANDARD ENGINEERING SCALES. REDUCED SIZED PLANS WILL NOT CONFORM TO STANDARD SCALES. IN MAKING MEASUREMENTS ON REDUCED PLANS, THE ABOVE SCALES MAY BE USED.

CALL J.U.I.E.  
 JOINT UTILITY LOCATION INFORMATION FOR EXCAVATION  
 1-800-893-0123  
 OR 811

CONTRACT NO. 63648

GROSS & NET LENGTH = 66,760 FEET (12.6 MILES)

**LOCATION MAP**

NOT TO SCALE

**JACOBS**  
 1 NORTH FRANKLIN, SUITE 500  
 CHICAGO, IL 60606

PROGRAM AND OFFICE ENGINEER: CHARLES F. RIDDLE, P.E. (847)705-4406 SCHAUMBURG, IL