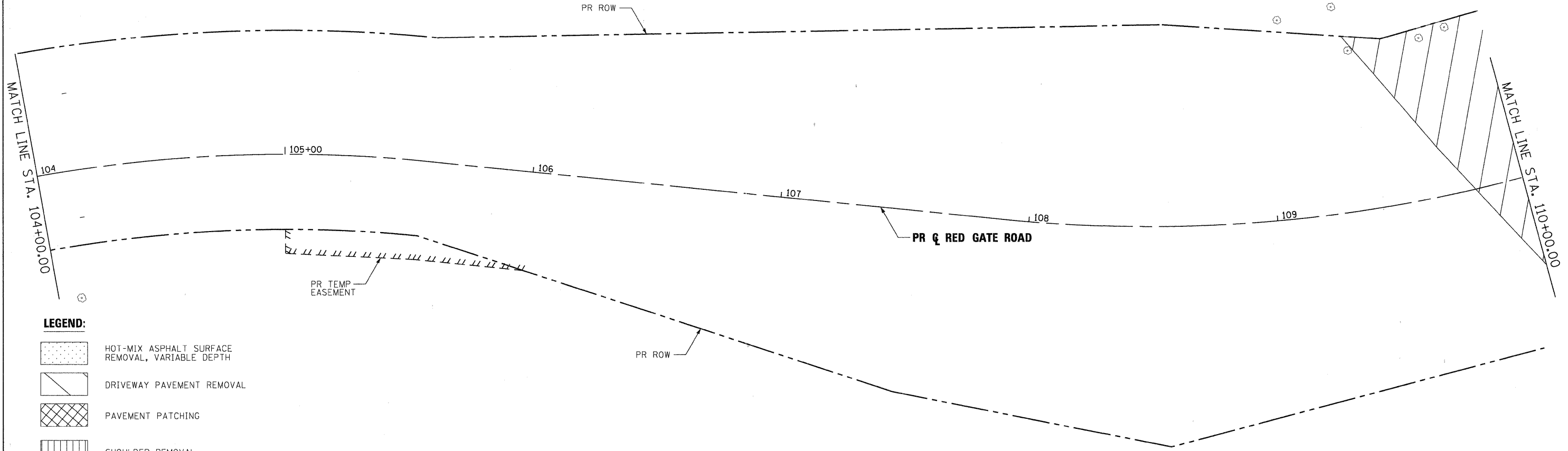















70



LEGEND:

-  HOT-MIX ASPHALT SURFACE REMOVAL, VARIABLE DEPTH
-  DRIVEWAY PAVEMENT REMOVAL
-  PAVEMENT PATCHING
-  SHOULDER REMOVAL
-  TREE REMOVAL, ACRES
-  SIGN REMOVAL
-  SIDEWALK REMOVAL
-  PAVEMENT REMOVAL
-  CURB AND GUTTER REMOVAL
-  DRAINAGE PIPE REMOVAL
-  FENCE REMOVAL
-  STRUCTURE REMOVAL
-  EXISTING SIGNAL REMOVAL

PLOT SCALE: 1"=20'
 FILE NAME: ...\\ppIn-ABC-shr-RedGate-rem-03.dgn
 USER NAME: mcoleman
 PLOT DATE: 11/10/2011

DESIGNED - MAC	REVISED -
DRAWN - TMB	REVISED -
CHECKED - RMT	REVISED -
DATE - 10/23/2011	REVISED -



CITY OF ST. CHARLES

**ROADWAY REMOVAL PLAN
RED GATE ROAD**

SCALE: 1"=20' SHEET NO. 3 OF 13 SHEETS STA. 104+00.00 TO STA. 110+00.00

F.A. RTE.	SECTION	COUNTY	TOTAL SHEETS	SHEET NO.
	04-00092-00-BR	KANE	440	41
				CONTRACT NO. 63650
ILLINOIS FED. AID PROJECT				