














- LEGEND:**
-  HOT-MIX ASPHALT SURFACE REMOVAL, VARIABLE DEPTH
  -  DRIVEWAY PAVEMENT REMOVAL
  -  PAVEMENT PATCHING
  -  SHOULDER REMOVAL
  -  TREE REMOVAL, ACRES
  -  SIGN REMOVAL
  -  SIDEWALK REMOVAL
  -  PAVEMENT REMOVAL
  -  CURB AND GUTTER REMOVAL
  -  DRAINAGE PIPE REMOVAL
  -  FENCE REMOVAL
  -  STRUCTURE REMOVAL
  -  EXISTING SIGNAL REMOVAL

PLOT SCALE: 1"=20'  
 FILE NAME: ...\\pp1n-abc-sh-RedGate-rm-24.dgn  
 USER NAME: mcoleman  
 PLOT DATE: 11/10/2011

FILE NAME =	DESIGNED - MAC	REVISED -
...\\pp1n-abc-sh-RedGate-rm-24.dgn	DRAWN - TMB	REVISED -
USER NAME = mcoleman	CHECKED - RMT	REVISED -
PLOT DATE = 11/10/2011	DATE - 10/23/2011	REVISED -



**CITY OF ST. CHARLES**

**ROADWAY REMOVAL PLAN  
RED GATE ROAD**

SCALE: 1"=20' SHEET NO. 4 OF 13 SHEETS STA. 110+00.00 TO STA. 116+00.00

F.A. RTE.	SECTION	COUNTY	TOTAL SHEETS	SHEET NO.
	04-00092-00-BR	KANE	440	42
				CONTRACT NO. 63650
ILLINOIS FED. AID PROJECT				