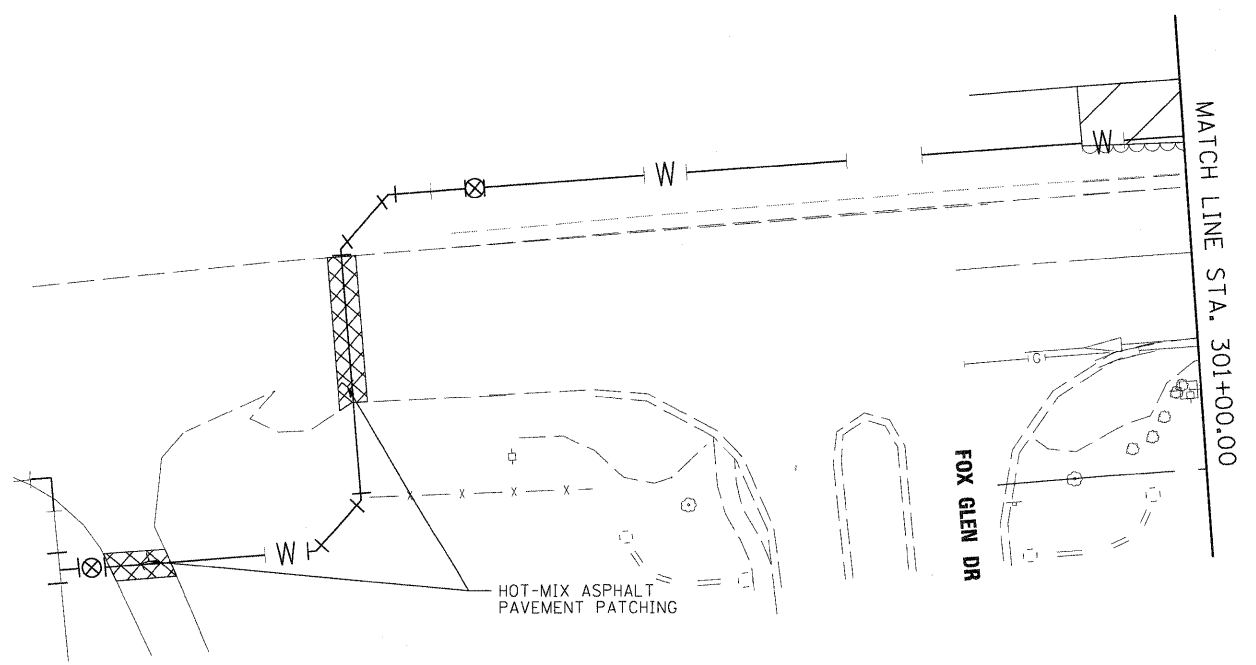

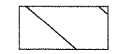


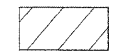
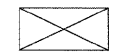


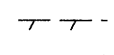
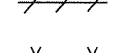
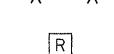




~~SPEED LIMIT 45~~



LEGEND:

-  HOT-MIX ASPHALT SURFACE REMOVAL, VARIABLE DEPTH
-  DRIVEWAY PAVEMENT REMOVAL
-  PAVEMENT PATCHING
-  SHOULDER REMOVAL
-  TREE REMOVAL, ACRES
-  SIGN REMOVAL
-  SIDEWALK REMOVAL
-  PAVEMENT REMOVAL
-  CURB AND GUTTER REMOVAL
-  DRAINAGE PIPE REMOVAL
-  FENCE REMOVAL
-  STRUCTURE REMOVAL
-  EXISTING SIGNAL REMOVAL

PLOT SCALE: 1"=20'
 FILE NAME: ...
 USER NAME: toddblank
 PLOT DATE: 11/21/2011

DESIGNED - MAC	REVISED -
DRAWN - TMB	REVISED -
CHECKED - RMT	REVISED -
DATE - 10/23/2011	REVISED -



CITY OF ST. CHARLES

**ROADWAY REMOVAL PLAN
IL 25**

SCALE: 1"=20' SHEET NO. 11 OF 13 SHEETS STA. BOP TO STA. 306+00.00

F.A. RTE.	SECTION	COUNTY	TOTAL SHEETS	SHEET NO.
	04-00092-00-BR	KANE	440	49
				CONTRACT NO. 63650
ILLINOIS FED. AID PROJECT				