













LEGEND:

-  CULVERT INLET PROTECTION - STONE, XX006723 & XX006723
-  INLET & PIPE PROTECTION, 28000500
-  TEMPORARY DITCH CHECK, 28000300
-  INLET FILTERS, 28000510
-  PERIMETER EROSION BARRIER, 28000400
-  TEMPORARY FENCE, 20101000
-  TURBIDITY CURTAIN, XX003967
-  PERIMETER EROSION BARRIER, ROLLED EXCELSIOR XX006729
-  SEDIMENT BASIN, 20200300
-  MULCH, METHOD 2, 25100115
-  RIP RAP, 28100105 & 28100107
-  STABILIZED CONSTRUCTION ENTRANCE, X0322671

PLOT SCALE: 1/32"= 1' (0.0009765625) FULL SIZE: 11/23/2011
 USER: tblank
 FILE: \\ppln-abc-sht-IL31-es-10.dgn
 PLOT DATE: 11/9/2011

FILE NAME =	DESIGNED - MAC	REVISED -
...\\ppln-abc-sht-IL31-es-10.dgn	DRAWN - TMB	REVISED -
USER NAME = tblank	CHECKED - RMT	REVISED -
PLOT DATE = 11/9/2011	DATE - 10/23/2011	REVISED -



CITY OF ST. CHARLES

**EROSION AND SEDIMENT CONTROL
IL 31**

SCALE: 1"=20' SHEET NO. 15 OF 23 SHEETS STA. 213+00.00 TO STA. EOP

F.A. RTE.	SECTION	COUNTY	TOTAL SHEETS	SHEET NO.
	04-00092-00-BR	KANE	440	116
CONTRACT NO. 63650			ILLINOIS FED. AID PROJECT	