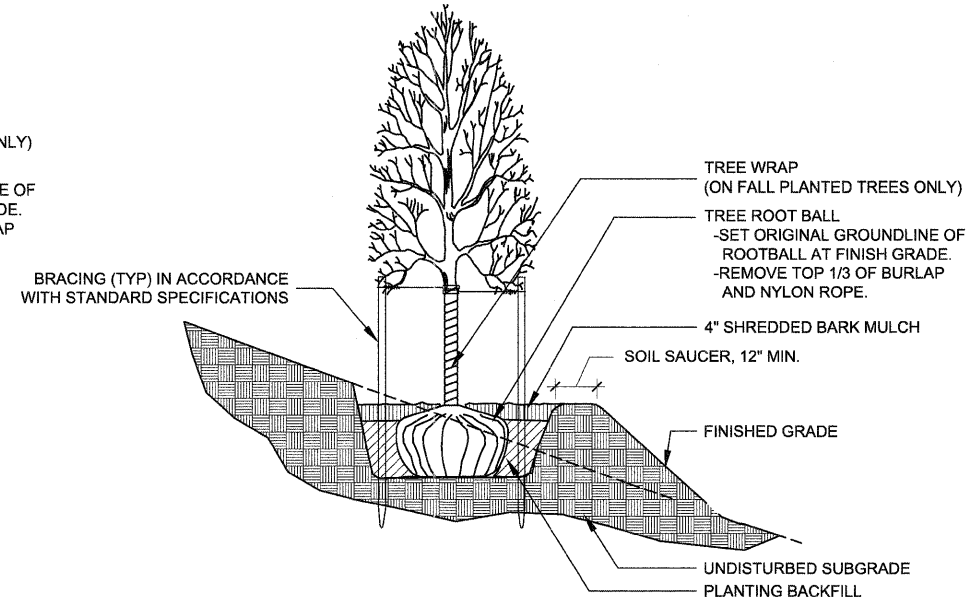
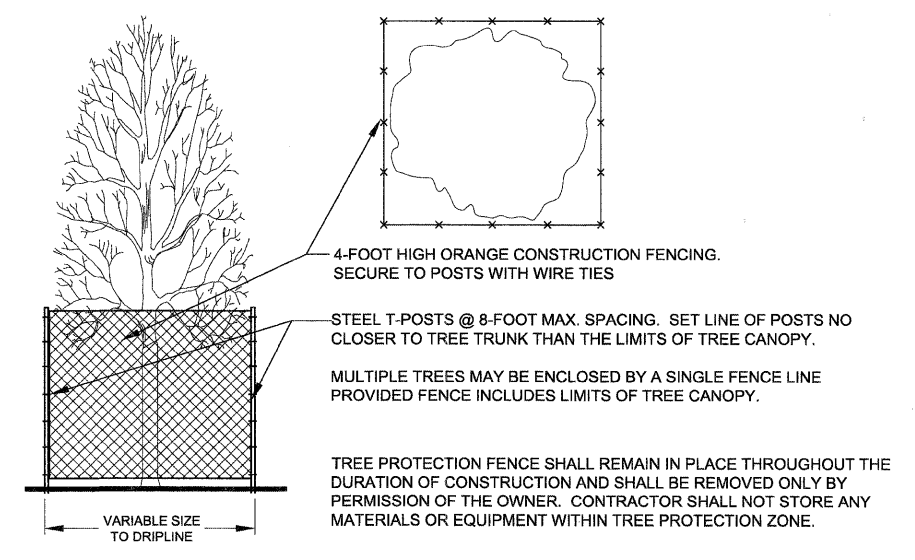


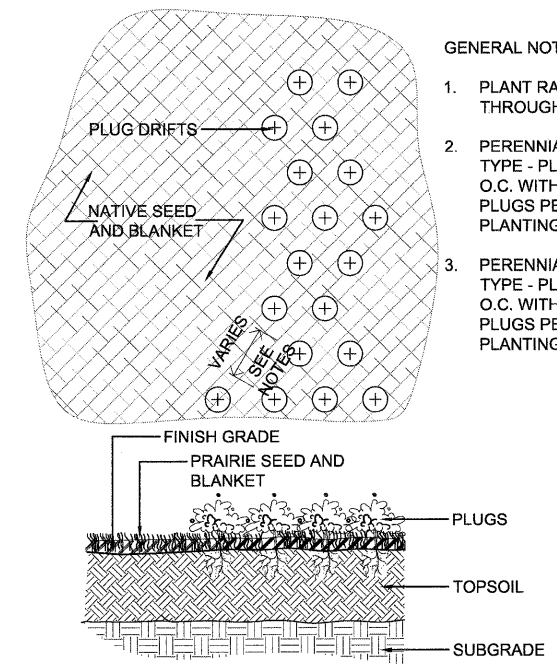
1 SHADE TREE PLANTING DETAIL  
NTS



2 SHADE TREE SLOPE PLANTING DETAIL  
NTS

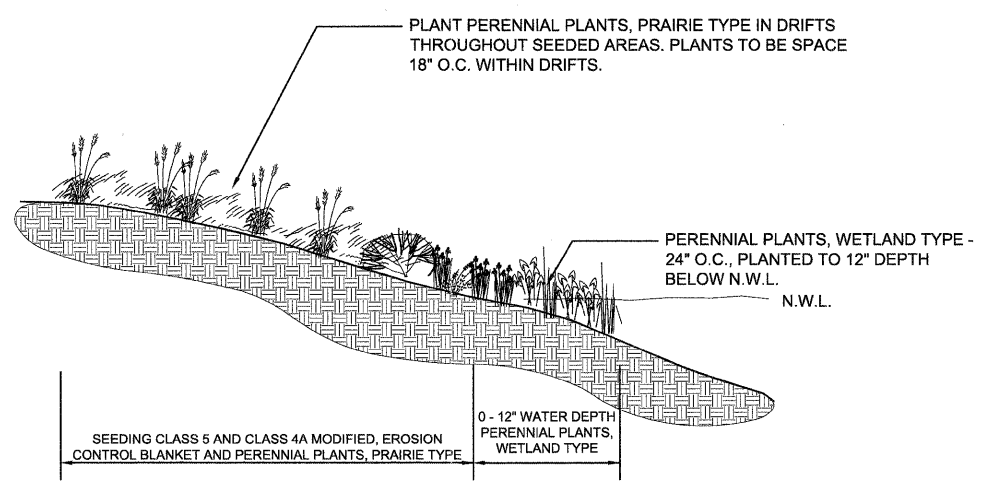


3 TREE PROTECTION DETAIL  
NTS



- GENERAL NOTES:
1. PLANT RANDOM MIX OF PLUGS THROUGHOUT PLANTING AREAS
  2. PERENNIAL PLANTS, PRAIRIE TYPE - PLANT IN DRIFTS AT 18" O.C. WITH A MINIMUM OF 100 PLUGS PER DRIFT THROUGHOUT PLANTING AREA
  3. PERENNIAL PLANTS, WETLAND TYPE - PLANT IN DRIFTS AT 24" O.C. WITH A MINIMUM OF 100 PLUGS PER DRIFT THROUGHOUT PLANTING AREA

4 PLUG PLANTING  
NTS



5 VEGETATED SHORELINE SECTION  
SCALE: 1/4" = 1'-0"

FILE NAME =	DESIGNED - TL/WS	REVISED -	<p>225 W. OHIO ST., FOURTH FL. CHICAGO, IL 60654 (312)467-0123</p>	CITY OF ST. CHARLES	RED GATE ROAD PLANTING DETAILS	F.A. RTE.	SECTION	COUNTY	TOTAL SHEETS	SHEET NO.
USER NAME =	DRAWN - TL/BD	REVISED -				04-00092-00-BR	KANE	440	181	
PLOT DATE =	CHECKED - WS	REVISED -				CONTRACT NO. 63650				
	DATE - 10/24/2011	REVISED -				ILLINOIS FED. AID PROJECT				
SCALE: VARIES						STA.	TO STA.			