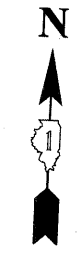
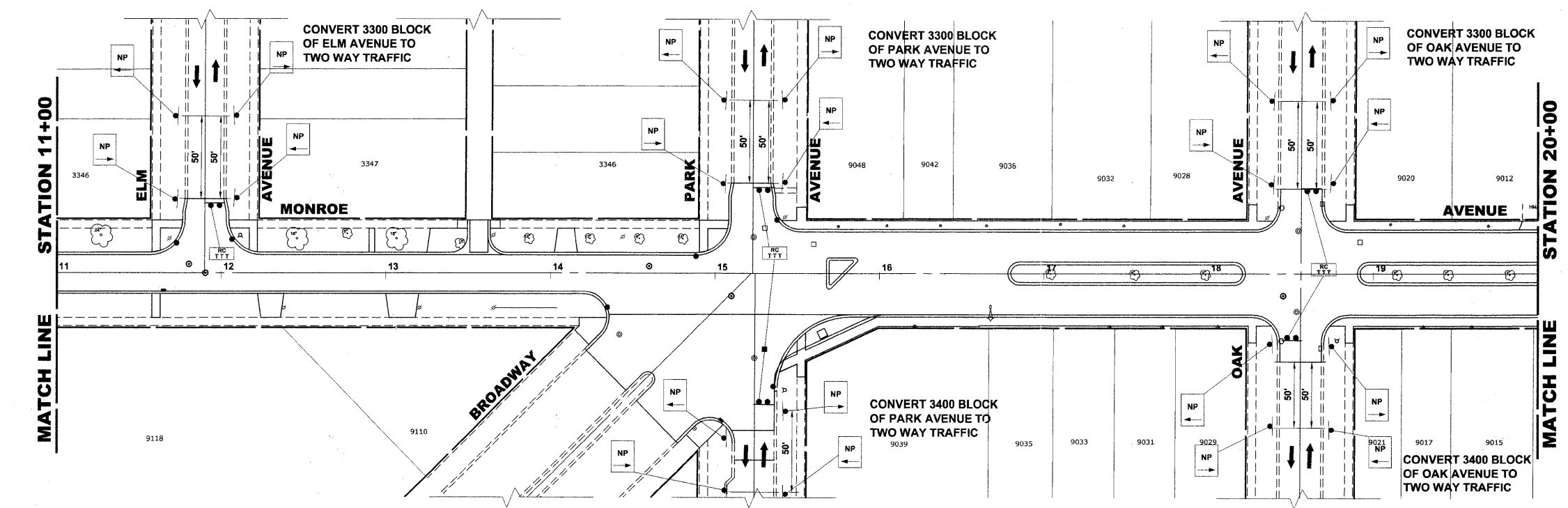

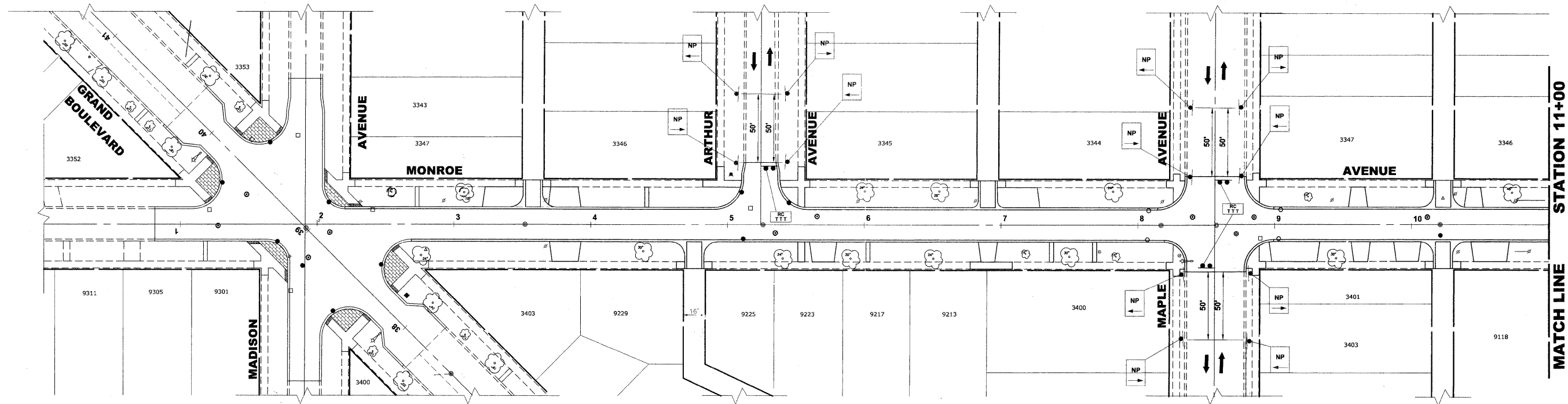


Drawing file: W:\Projects\2509232 - Grand Blvd. Design Engineer\Grand Blvd 40 - Section.dwg Oct. 24, 2011 - 1:56pm



HANCOCK ENGINEERING
 Civil Engineers
 Municipal Consultants
 Established 1911

USER NAME -
 PLOT SCALE -
 PLOT DATE -

DESIGNED - WOP, JG
 DRAWN - MK, DMM
 CHECKED - WOP, JG
 DATE - 10-24-11

REVISED -
 REVISED -
 REVISED -
 REVISED -

**STATE OF ILLINOIS
 DEPARTMENT OF TRANSPORTATION**

**MAINTENANCE OF TRAFFIC
 LOCAL ACCESS SIGNING PLAN**

SCALE: 1" = 40'

SHEET NO. 5 OF 6 SHEETS STA. - TO STA. -

ROUTE NO.	SECTION	COUNTY	TOTAL SHEETS	SHEET NO.
FAU 1694	07-00122-01-PV	COOK	86	12
FIELD BOOK NO. -AERIALS/LL		CONTRACT NO. 63651		
FED. ROAD DIST. NO. 1		ILLINOIS FED. AID PROJECT M-9003(875)		

E.H.E. PROJECT NO. 125-09-23201