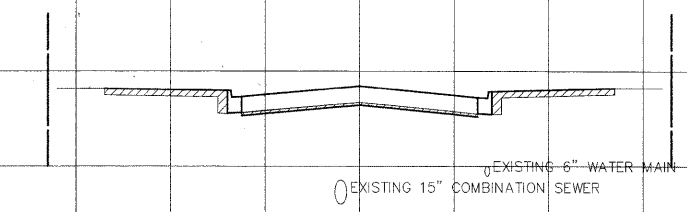


Drawing file: W:\Projects\12509232 - Grand Blvd. Design\Engineering\X-SECTIONS\Xsect_MONROE.dwg Oct 24, 2011 - 3:11pm

40.0 30.0 20.0 10.0 \bar{C} 10.0 20.0 30.0 40.0
 33.0 WEST R.O.W. 33.0 EAST R.O.W.

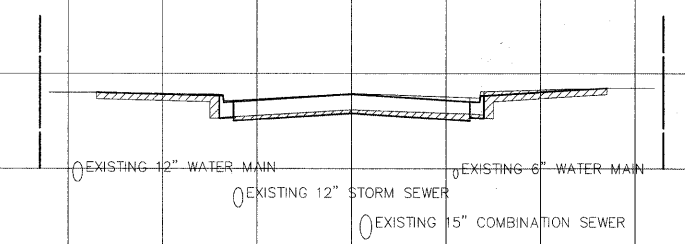
OAK (NORTH)

43 L
 C = 14.1
 F = 0



VERNON (NORTH)

43 L
 C = 18.4
 F = 0



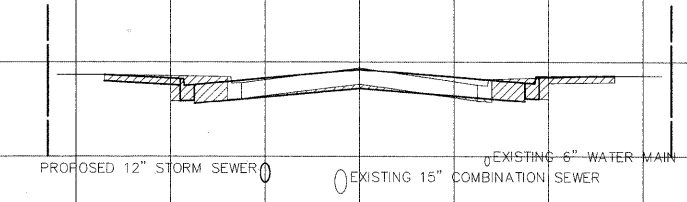
CROSS SECTION LEGEND

C = CUT (SQ. FT.)

F = FILL (SQ. FT.)

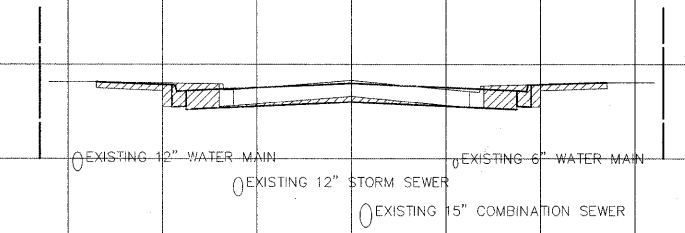
OAK (NORTH)

30 L
 C = 22.4
 F = 0.7



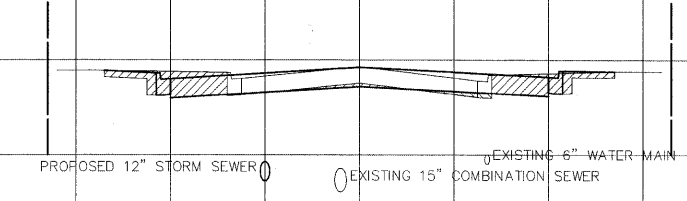
VERNON (NORTH)

30 L
 C = 24.6
 F = 0



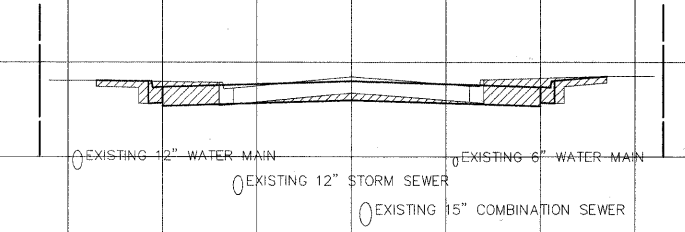
OAK (NORTH)

27 L
 C = 24.2
 F = 1.2



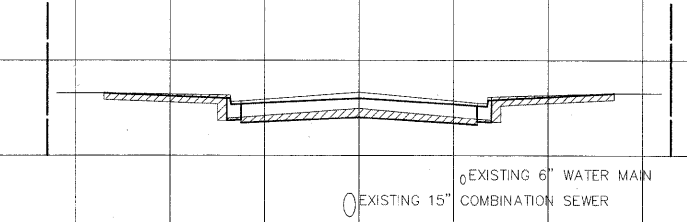
VERNON (NORTH)

27 L
 C = 30.3
 F = 0



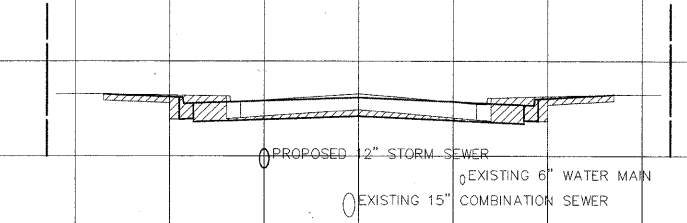
SUNNYSIDE (NORTH)

43 L
 C = 22.6
 F = 0



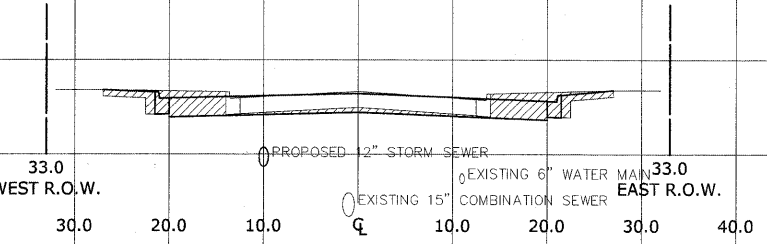
SUNNYSIDE (NORTH)

30 L
 C = 27.1
 F = 0



SUNNYSIDE (NORTH)

27 L
 C = 29.9
 F = 0



40.0 30.0 20.0 10.0 \bar{C} 10.0 20.0 30.0 40.0
 33.0 WEST R.O.W. 33.0 EAST R.O.W.

40.0 30.0 20.0 10.0 \bar{C} 10.0 20.0 30.0 40.0
 33.0 WEST R.O.W. 33.0 EAST R.O.W.



USER NAME -	DESIGNED - WOP, JG	REVISED -
PLOT SCALE -	DRAWN - MK, DMM	REVISED -
PLOT DATE -	CHECKED - WOP, JG	REVISED -
	DATE - 10-24-11	REVISED -

**STATE OF ILLINOIS
 DEPARTMENT OF TRANSPORTATION**

**CROSS SECTIONS
 MONROE AVENUE**

SCALE: 1"=10'H 1"=5' V SHEET NO. 7 OF 7 SHEETS STA. - TO STA. -

ROUTE NO. FAU 1694	SECTION 07-00122-01-PV	COUNTY COOK	TOTAL SHEETS 86	SHEET NO. 86
FIELD BOOK NO. -AERIALS/LL		CONTRACT NO. 63651		
FED. ROAD DIST. NO. 1 ILLINOIS FED. AID PROJECT M-9003(875)				