

F.A.U. RTE.	SECTION	COUNTY	TOTAL SHEETS	SHEET NO.
2542	11-00057-00-RS	DUPAGE	32	1

CONTRACT NO. 63653

INDEX OF SHEETS

- 1 COVER SHEET AND INDEX OF SHEETS
- 2 GENERAL NOTES AND HIGHWAY STANDARDS
- 3 SUMMARY OF QUANTITIES
- 4 TYPICAL SECTIONS
- 5 ALIGNMENT, TIES AND BENCHMARKS
- 6-8 IMPROVEMENT PLAN
- 9-11 LANDSCAPING AND EROSION CONTROL PLANS
- 12-14 PAVEMENT MARKING PLANS
- 15 BD-22 PAVEMENT PATCHING FOR HMA SURFACED PAVEMENT
- 16 BD-32 BUTT JOINT AND HMA TAPER DETAILS
- 17 TC-10 TRAFFIC CONTROL AND PROTECTION FOR SIDE ROADS, INTERSECTIONS AND DRIVEWAYS
- 18 TC-13 DISTRICT ONE TYPICAL PAVEMENT MARKINGS
- 19 TC-16 PAVEMENT MARKING LETTERS AND SYMBOLS FOR TRAFFIC STAGING
- 20 TC-22 ARTERIAL ROAD INFORMATION SIGN
- 21 TC-26 DRIVEWAY ENTRANCE SIGNING
- 22-32 CROSS SECTIONS

TRAFFIC DATA

ADT:
5,300 VPD (2010) 8,000 VPD (2030)

POSTED SPEED

35 MPH (EXISTING) 40 MPH (EXISTING)
35 MPH (PROPOSED) 40 MPH (PROPOSED)

DESIGN SPEED

FUNCTIONAL CLASSIFICATION

COLLECTOR - RURAL

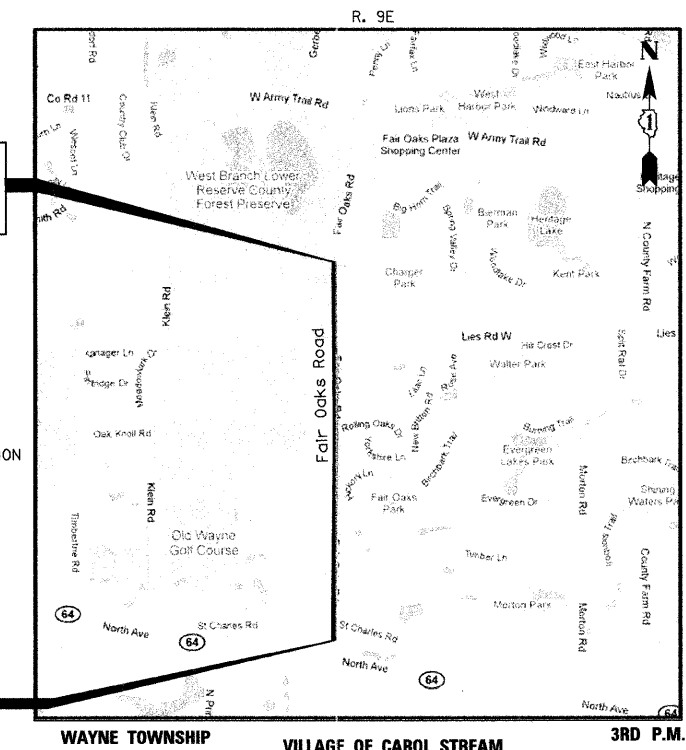
STATE OF ILLINOIS
DEPARTMENT OF TRANSPORTATION
DIVISION OF HIGHWAYS
PLANS FOR PROPOSED
FEDERAL AID HIGHWAY
FAU ROUTE 2542 (FAIR OAKS ROAD)
FAP ROUTE 0307 (NORTH AVENUE) TO FAP ROUTE 0367 (ARMY TRAIL ROAD)
RESURFACING
SECTION 11-00057-00-RS
PROJECT M-9003(830)
VILLAGE OF CAROL STREAM
DUPAGE COUNTY
JOB NO. C-91-573-11



PROJECT IS LOCATED IN THE VILLAGE OF CAROL STREAM

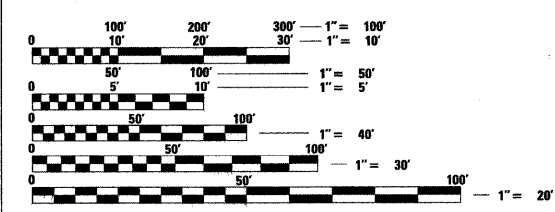
PROJECT PROJECT ENDS STATION 581+59

PROJECT PROJECT BEGINS STATION 500+42



LOCATION MAP


NOT TO SCALE
PROJECT LENGTH (GROSS AND NET)
8,117 FT (1.54 MILES)



FULL SIZE PLANS HAVE BEEN PREPARED USING STANDARD ENGINEERING SCALES. REDUCED SIZED PLANS WILL NOT CONFORM TO STANDARD SCALES. IN MAKING MEASUREMENTS ON REDUCED PLANS, THE ABOVE SCALES MAY BE USED.

J.U.L.I.E.
JOINT UTILITY LOCATION INFORMATION FOR EXCAVATION
1-800-892-0123
OR 811

CONTRACT NO. 63653



David W. Block
DAVID W. BLOCK, P.E.
NO. 062-050966
EXP. DATE 11/30/11

STATE OF ILLINOIS
DEPARTMENT OF TRANSPORTATION
DIVISION OF HIGHWAYS

APPROVED ON: OCTOBER 24, 2011

[Signature]
VILLAGE OF CAROL STREAM, DIRECTOR OF ENGINEERING SERVICES

PASSED NOVEMBER 1, 2011

[Signature]
DISTRICT 1 ENGINEER OF LOCAL ROADS & STREETS

RELEASING FOR BID
BASED ON LIMITED
REVIEW NOVEMBER 2, 2011

[Signature]
DEPUTY DIRECTOR OF HIGHWAYS, REGION 1 ENGINEER

**PRINTED BY THE AUTHORITY
OF THE STATE OF ILLINOIS**