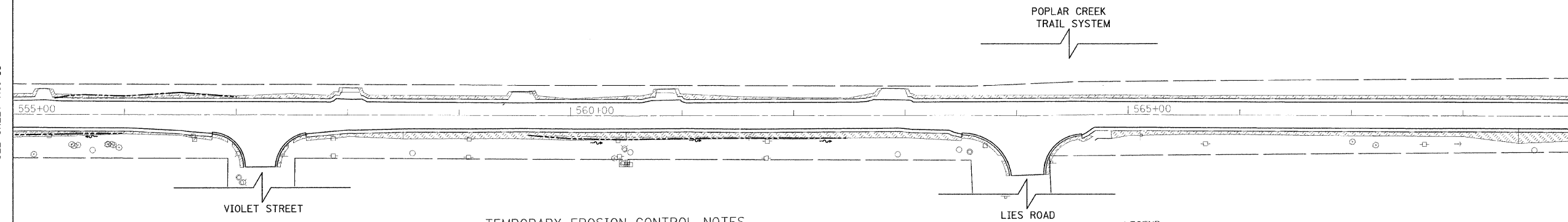




MATCH LINE STATION 555+00
SEE SHEET NO. 10

MATCH LINE STATION 569+00
SEE BELOW LEFT



TEMPORARY EROSION CONTROL NOTES

1. THE ENGINEER SHALL CONDUCT A FIELD REVIEW FOR EROSION AND SEDIMENT CONTROL WITH THE PRIME AND SUBCONTRACTORS PRIOR TO ANY EARTHWORK OPERATIONS TO DETERMINE TIMING OF CONTROL MEASURES.
2. THE CONTRACTOR WILL BE REQUIRED TO IMPLEMENT AND MAINTAIN EROSION CONTROL MEASURES IMMEDIATELY AFTER STRIPPING OF EXISTING VEGETATION.
3. NO CONCENTRATED RUNOFF FLOW FROM STRIPPED AREAS SHALL LEAVE THE SITE WITHOUT BEING TREATED. THE CONTRACTOR SHALL ADJUST HIS OPERATIONS AND IMPLEMENT EROSION CONTROL MEASURES ACCORDINGLY.
4. INLET FILTERS SHALL BE PROVIDED ON ALL EXISTING AND PROPOSED INLETS AND CATCH BASINS WITHIN THE PROJECT LIMITS. SEDIMENT CONTROL, DRAINAGE STRUCTURE INLET FILTER CLEANING WILL BE REQUIRED DURING THE CONSTRUCTION PERIOD AS NEEDED. AN ESTIMATED QUANTITY OF 2 ADDITIONAL CLEANINGS HAS BEEN INCLUDED IN THE QUANTITIES.
5. EROSION CONTROL MEASURES SHALL BE INSPECTED BY THE CONTRACTOR AND ENGINEER, AT LEAST ONCE EVERY SEVEN DAYS OR WITHIN 24 HOURS OF ANY STORM EXCEEDING 1/2" OF PRECIPITATION OR EQUIVALENT SNOWFALL.
6. THE CONTRACTOR SHALL TAKE ALL PRECAUTIONS TO PREVENT POLLUTION OF STORM WATER AND SHALL FOLLOW IEPA & IDOT CONSTRUCTION MEMORANDUM NO. 06-60.
7. STABILIZATION MEASURES SHALL BE INITIATED AS SOON AS PRACTICAL, BUT NO MORE THAN 14 DAYS AFTER CONSTRUCTION ACTIVITY HAS CEASED IN AN AREA WHERE CONSTRUCTION ACTIVITY WILL NOT OCCUR FOR A PERIOD OF 21 OR MORE CALENDAR DAYS.
8. THE CONTRACTOR SHALL APPLY TEMPORARY EROSION CONTROL SEEDING TO ALL ERODIBLE BARE EARTH AREAS WITHIN THE CONTRACT LIMITS EACH WEEK, REGARDLESS OF WEATHER CONDITIONS OR PROGRESS OF THE WORK, UNLESS OTHERWISE DIRECTED BY THE ENGINEER. ERODIBLE EMBANKMENT AND EXCAVATION AREAS WHERE WORK IS IN PROGRESS SHALL BE INCLUDED ON THE AREAS TO BE SEEDDED.


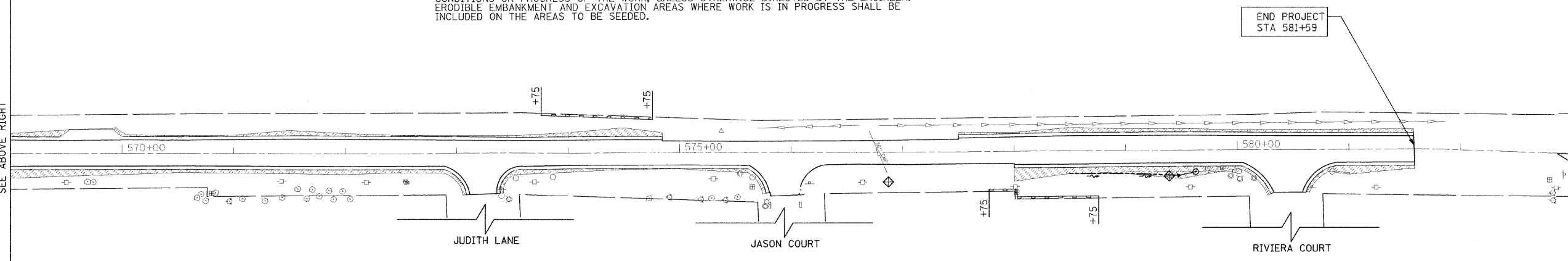
LEGEND

- SODDING, SALT TOLERANT TOPSOIL FURNISH AND PLACE, 4" NITROGEN, PHOSPHORUS, AND POTASSIUM FERTILIZER NUTRIENT
- PERIMETER EROSION BARRIER
- INLET AND PIPE PROTECTION



MATCH LINE STATION 569+00
SEE ABOVE RIGHT

FAIR OAKS ROAD



FILE NAME = g:\ch09\0008\road\Sheets\EC-303.sht	USER NAME = USERL	DESIGNED - CEC	REVISED - ---	STATE OF ILLINOIS DEPARTMENT OF TRANSPORTATION	FAIR OAKS ROAD LANDSCAPING AND EROSION CONTROL PLAN	F.A.J. RTE. 2542	SECTION 11-00057-00-RS	COUNTY DUPAGE	TOTAL SHEETS 32	SHEET NO. 11		
						SCALE: #SCALE --- SHEET NO. 3 OF 3 SHEETS STA. 555+00 TO STA. 581+59		CONTRACT NO. 63653				
						FED. ROAD DIST. NO. - ILLINOIS FED. AID PROJECT						