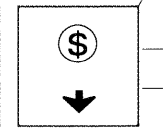
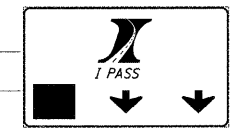
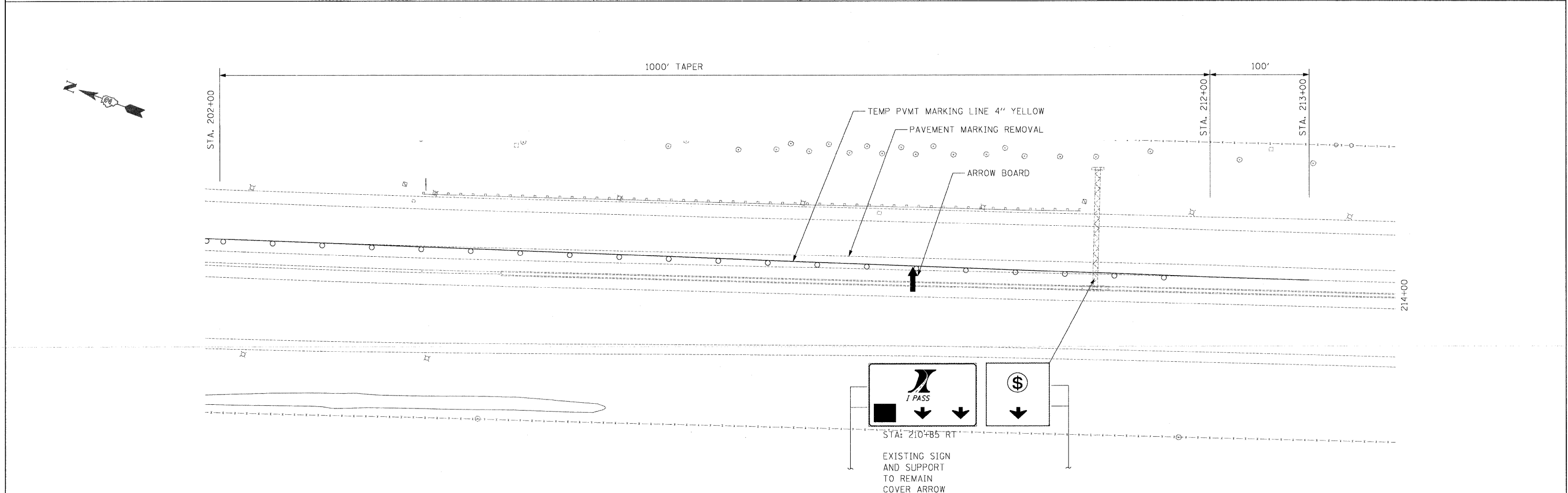


WORK ZONE  
 SPEED LIMIT  
**45**  
 BEGINS  
 \$375 FINE  
 MINIMUM

W2-1115(O)-3618  
 R2-1-3648  
 W2-1113(O)-3612  
 R2-1106-3618  
 STA 217+00



STA: 210+85 RT

EXISTING SIGN  
 AND SUPPORT  
 TO REMAIN  
 COVER ARROW

  	USER NAME = .USERNAME.	DESIGNED - CGC	REVISED -	<b>STATE OF ILLINOIS</b> <b>DEPARTMENT OF TRANSPORTATION</b>	<b>MOT I-90 STAGE 1A</b>	F.A.I. RTE. 90	SECTION (X2-1)R	COUNTY WINNEBAGO	TOTAL SHEETS 510	SHEET NO. 155
	PLOT SCALE = 50.0000' / IN.	CHECKED - AM	REVISED -			SCALE: 1"=50'	SHEET NO. OF SHEETS	STA. +00 TO STA. +00	CONTRACT NO. 64C29	
	PLOT DATE = 10/19/2011	DATE - 10/14/2011	REVISED -			ILLINOIS FED. AID PROJECT				