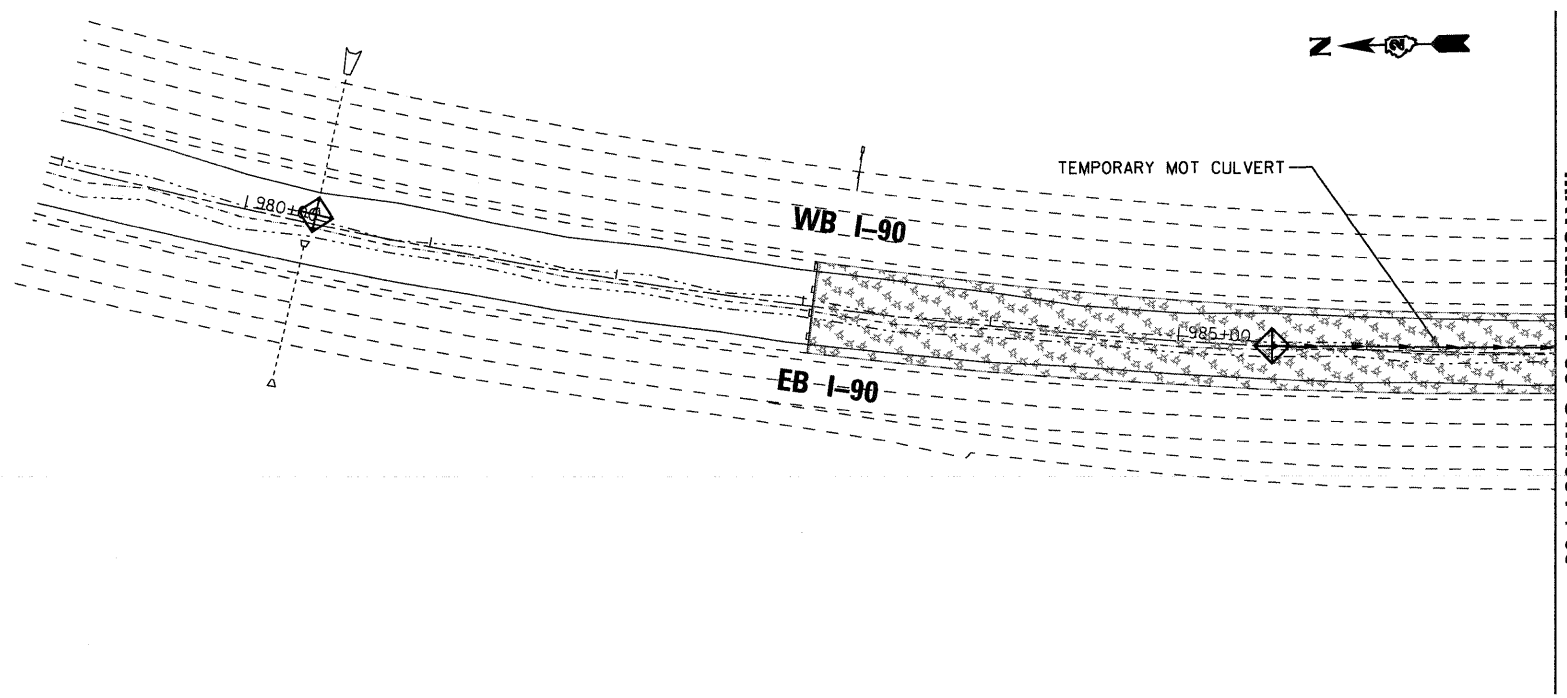
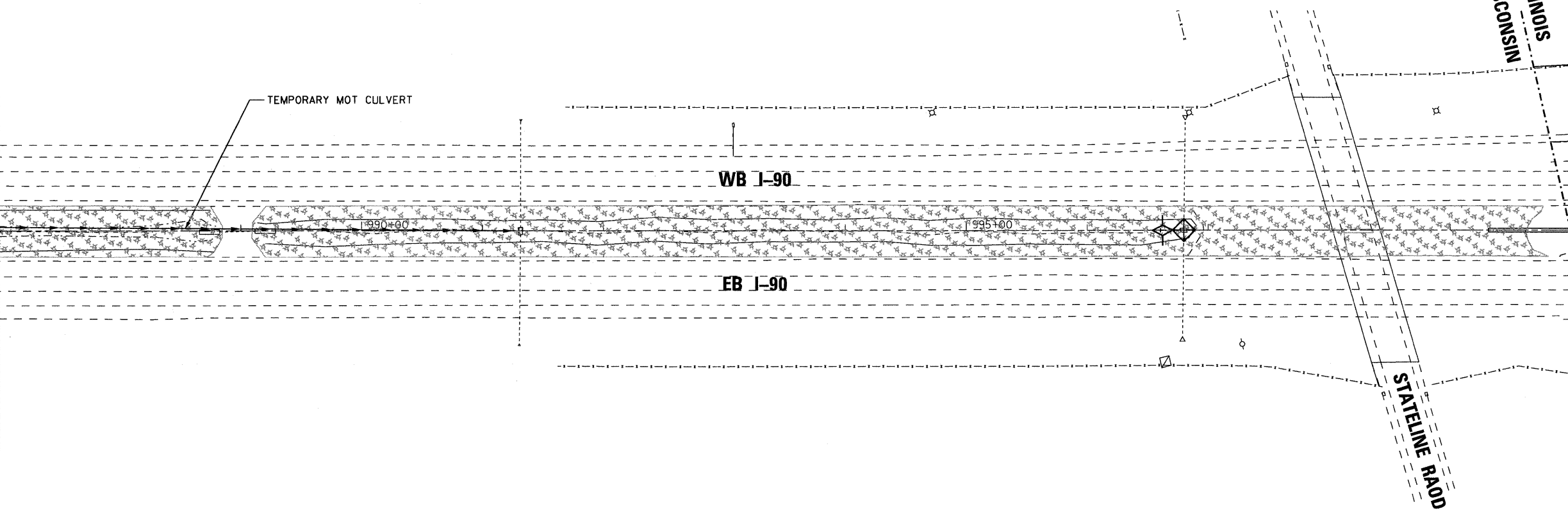










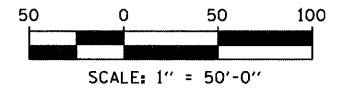
MATCHLINE I-90 STA. 984+00

MATCHLINE I-90 STA. 0+00



**LEGEND:**

-  TEMPORARY DITCH CHECK - ROLLED EXCELSIOR, SILT WEDGES/PANELS
-  TEMPORARY DITCH CHECK - AGGREGATE
-  EROSION CONTROL BLANKET & CLASS 2A SEED & FERTILIZER NUTRIENTS
-  TURF REINFORCEMENT MAT & CLASS 4 SEED
-  MULCH METHOD 2 - CLASS 2A SEED & FERTILIZER NUTRIENTS ON FRONT SLOPE & CLASS 4 SEED ON BACKSLOPE OR BEYOND TOE OF SLOPE
-  INLET AND PIPE PROTECTION - STRAW BALES, FILTER FABRIC, AGGREGATES
-  RIPRAP
-  PERIMETER EROSION BARRIER - SILT FENCE OR OTHER AS APPROVED BY ENGINEER



USER NAME = USERNAME  
 PLOT SCALE = 50,0000' / IN.  
 PLOT DATE = 10/19/2011

DESIGNED -	REVISED -
DRAWN - JDH	REVISED -
CHECKED - DW	REVISED -
DATE - 10-21-2011	REVISED -

STATE OF ILLINOIS  
 DEPARTMENT OF TRANSPORTATION

STORM WATER POLLUTION PREVENTION PLAN  
 I-90 FROM WISCONSIN STATE LINE TO ROCKTON ROAD  
 SCALE: 1"=50'-0" SHEET NO. 1 OF 12 SHEETS STA. 978+86 TO STA. 0+00

F.A.I. RTE.	SECTION	COUNTY	TOTAL SHEETS	SHEET NO.
90	(X2-1) R	WINNEBAGO	510	219
CONTRACT NO. 64C29				
ILLINOIS FED. AID PROJECT				