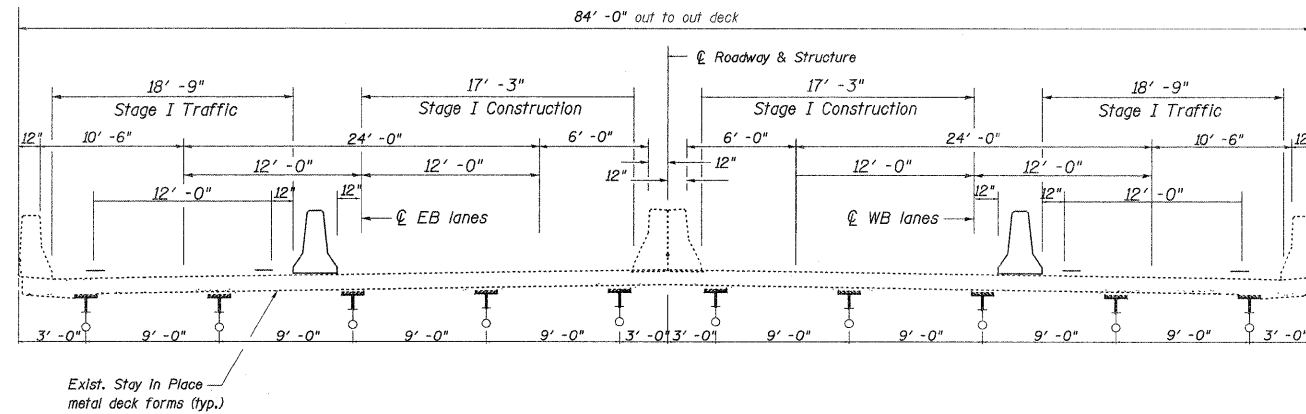
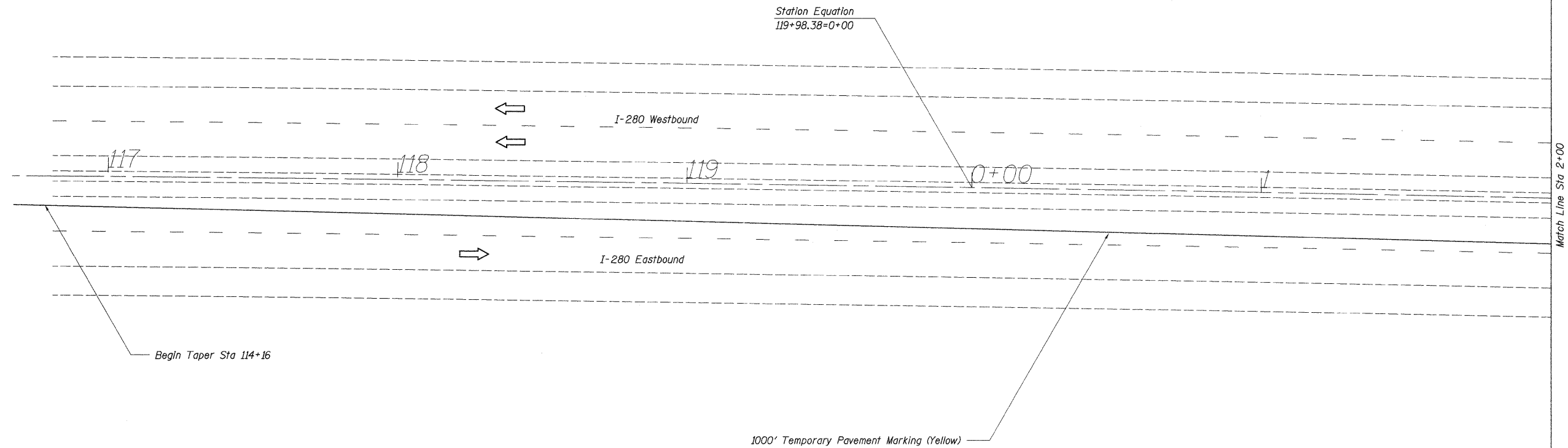



Traffic Control Plan Stage I

Iowa approach

Refer to Standard 701402 for additional signs and devices.



TYPICAL CROSS SECTION - STAGE I

Pavement Marking Removal		Sq Ft
Iowa shift+tangent+Illinois shift		
Stage I		
Eastbound		
Right edgeline	4,610' x 6"	2,305
Westbound		
Right edgeline	4,610' x 6"	2,305
Stage II		
Eastbound		
Left edgeline	4,610' x 6"	2,305
Westbound		
Left edgeline	4,610' x 6"	2,305
		9,220 Sq Ft

FILE NAME =	USER NAME = linkdj	DESIGNED -	REVISED -	STATE OF ILLINOIS DEPARTMENT OF TRANSPORTATION	Traffic Control Plan Structure No. 081-0106 Stage I Iowa Approach	F.A.I. RTE.	SECTION	COUNTY	TOTAL SHEETS	SHEET NO.
D:\NBR\CADD plans\Rock Island County\0810106\PLA\eng.dgn	PLLOT SCALE = 28.0000' / in.	DRAWN -	REVISED -			280	(81-1B)M-2	Rock Island	30	5
PLLOT DATE = Thu Oct 13 09:49:03 2011	DATE -	CHECKED -	REVISED -			CONTRACT NO. 64F22				
						ILLINOIS FED. AID PROJECT				