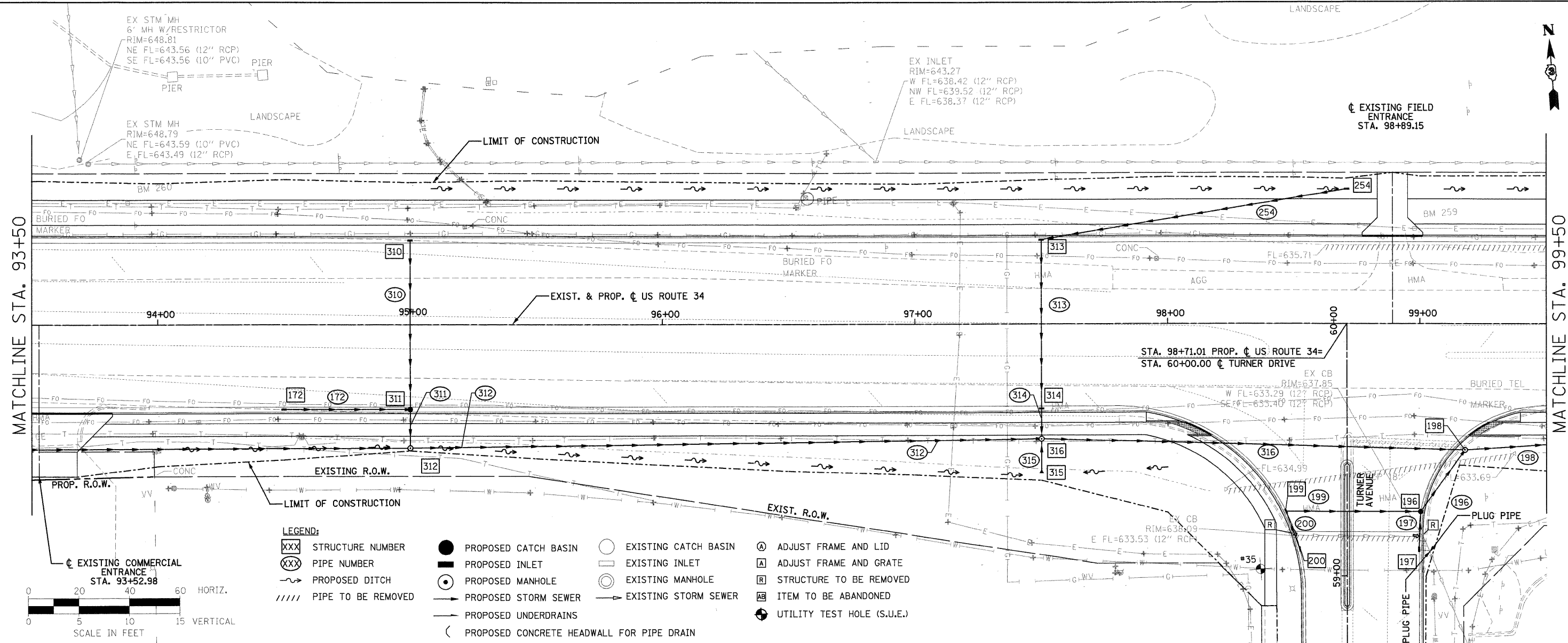


PLAN	SURVEYED	DATE
	PLOTTED	
	CHECKED	
	BY	
	NO.	
	FILE NAME	

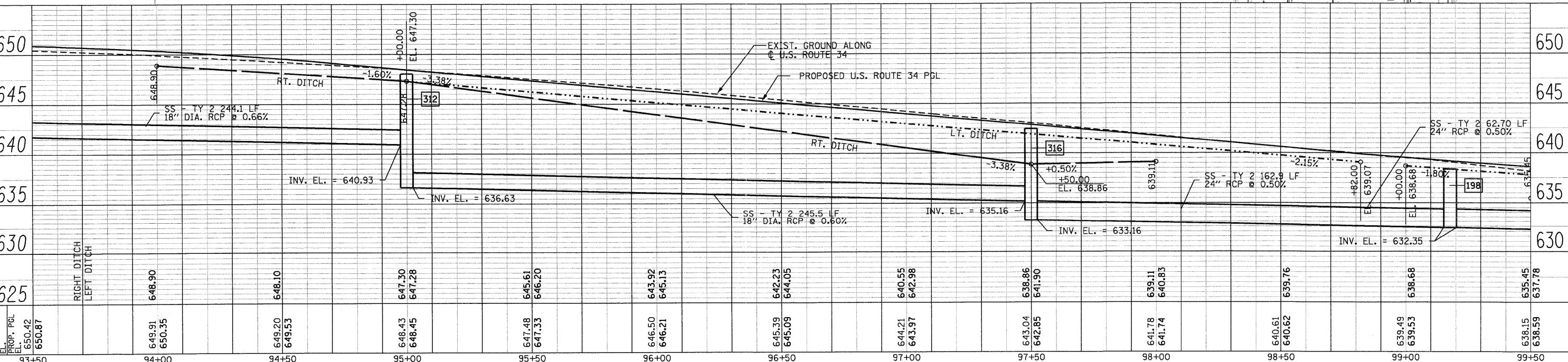
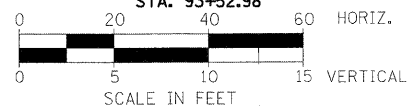
PROFILE	SURVEYED	DATE
	PLOTTED	
	CHECKED	
	BY	
	NO.	
	FILE NAME	

MATCHLINE STA. 93+50

MATCHLINE STA. 99+50



- LEGEND:**
- XXX STRUCTURE NUMBER
 - XXX PIPE NUMBER
 - ~ PROPOSED DITCH
 - //// PIPE TO BE REMOVED
 - PROPOSED CATCH BASIN
 - PROPOSED INLET
 - PROPOSED MANHOLE
 - PROPOSED STORM SEWER
 - PROPOSED UNDERDRAINS
 - ⌒ PROPOSED CONCRETE HEADWALL FOR PIPE DRAIN
 - EXISTING CATCH BASIN
 - EXISTING INLET
 - EXISTING MANHOLE
 - EXISTING STORM SEWER
 - ⊙ ADJUST FRAME AND LID
 - ⊠ ADJUST FRAME AND GRATE
 - Ⓜ STRUCTURE TO BE REMOVED
 - Ⓜ ITEM TO BE ABANDONED
 - ⊕ UTILITY TEST HOLE (S.U.E.)



 230 WEST MONROE STREET, SUITE 900 CHICAGO, IL 60606 (312)782-8150	FILE NAME = D366985-shr-16drain.dgn PLOT SCALE = PLOT DATE = 19-AUG-2011 08:21	DESIGNED - RJD DRAWN - RJD CHECKED - PMK DATE - 08-18-2011	REVISED - REVISED - REVISED - REVISED -	STATE OF ILLINOIS DEPARTMENT OF TRANSPORTATION		DRAINAGE PLAN & PROFILE US ROUTE 34		F.A.P. RTE. 591 SECTION 13R-214R-1 & BR-1(1)15R-1 COUNTY KENDALL TOTAL SHEETS 429 SHEET NO. 179 CONTRACT NO. 66985
	SCALE: AS SHOWN DRNG - 16 OF 28 STA. 93+50 TO STA. 99+50				ILLINOIS FED. AID PROJECT			