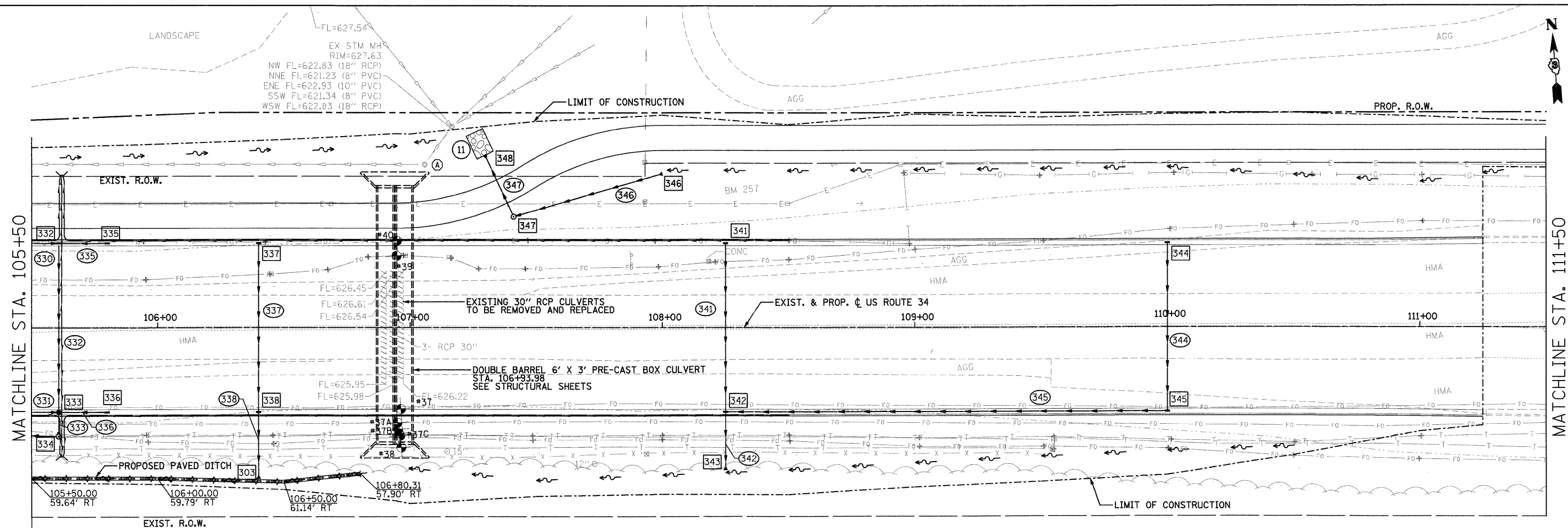
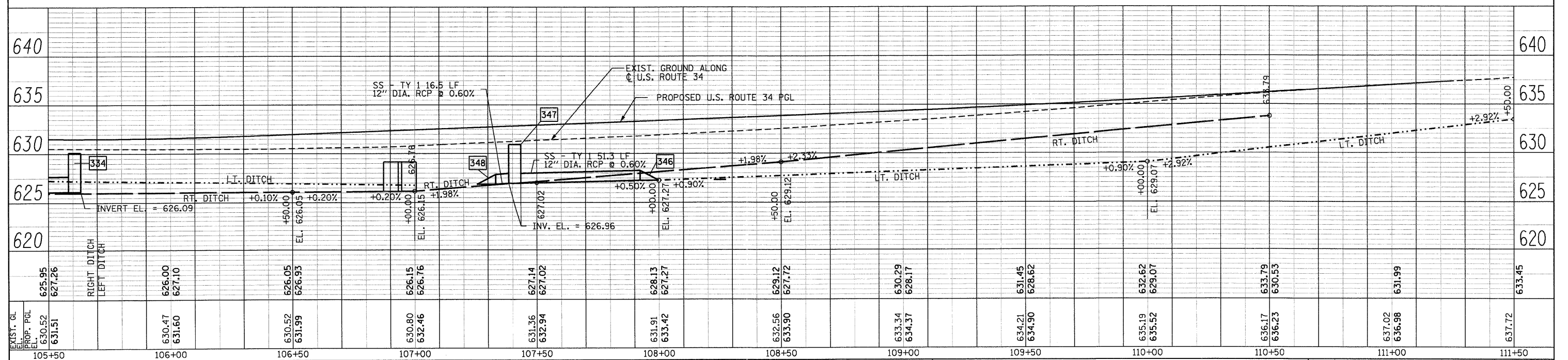
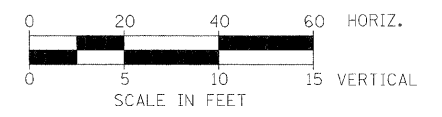


PLAN	SURVEYED	DATE
	PLOTTED	BY
	GRADES CHECKED	NO.
	STRUCTURE NOTATIONS CHECKED	
	FILE NAME	

PROFILE	SURVEYED	DATE
	PLOTTED	BY
	GRADES CHECKED	NO.
	STRUCTURE NOTATIONS CHECKED	
	FILE NAME	



- LEGEND:**
- XXX STRUCTURE NUMBER
 - XXX PIPE NUMBER
 - ~ PROPOSED DITCH
 - //// PIPE TO BE REMOVED
 - PROPOSED CATCH BASIN
 - PROPOSED INLET
 - PROPOSED MANHOLE
 - PROPOSED STORM SEWER
 - PROPOSED UNDERDRAINS
 - EXISTING CATCH BASIN
 - EXISTING INLET
 - EXISTING MANHOLE
 - EXISTING STORM SEWER
 - ◁ PROPOSED CONCRETE HEADWALL FOR PIPE DRAIN
 - Ⓐ ADJUST FRAME AND LID
 - Ⓐ ADJUST FRAME AND GRATE
 - Ⓘ STRUCTURE TO BE REMOVED
 - ⒶⒷ ITEM TO BE ABANDONED
 - XXX RIPRAP NUMBER
 - ⊕ UTILITY TEST HOLE (S.U.E.)



PB Americas, Inc. 230 WEST MONROE STREET, SUITE 900 CHICAGO, IL 60606 (312)782-8150	FILE NAME = D366985-shv-18-drain.dgn PLOT SCALE = PLOT DATE = 19-AUG-2011 08:21	DESIGNED - RJD DRAWN - RJD CHECKED - PMK DATE - 08-18-2011	REVISED - REVISED - REVISED - REVISED -	STATE OF ILLINOIS DEPARTMENT OF TRANSPORTATION	DRAINAGE PLAN & PROFILE US ROUTE 34 SCALE: AS SHOWN DRNG - 18 OF 28 STA. 105+50 TO STA. 111+50	F.A.P. RTE. 591 13R-2(14R-1 & BR-1(1)15R-1 FINAL SUBMITTAL ILLINOIS FED. AID PROJECT	COUNTY KENDALL CONTRACT NO. 66985	SECTION TOTAL SHEETS 429 SHEET NO. 181
--	---	---	--	---	--	---	---	--