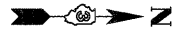


SEC. 23, T 37 N., R 6 E. OF THE 3RD P.M.



PARCEL NO. 3RJ0041

CHICAGO TITLE LAND TRUST CO., TRUSTEE

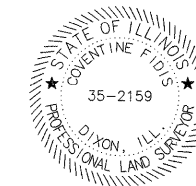
TOTAL HOLDING = 2.035 AC. ±  
 TOTAL R.O.W. REQUIRED = 0.976 AC. ±  
 REMAINDER = 1.059 AC. ±

CERTIFICATE OF SURVEY

STATE OF ILLINOIS )  
 COUNTY OF LEE ) S.S.

I, COVENTINE FIDIS, HEREBY CERTIFY THAT I AM A PROFESSIONAL LAND SURVEYOR OF THE STATE OF ILLINOIS, THAT THE SURVEY OF PROPOSED FAP RTE 319 WAS MADE BY ME OR UNDER MY DIRECTION AND THAT THE SURVEY IS TRUE AND COMPLETE AS SHOWN TO THE BEST OF MY KNOWLEDGE AND BELIEF, THAT ALL MONUMENTS AND MARKS ARE OF THE CHARACTER AND OCCUPY THE POSITION SHOWN THEREON, AND ARE SUFFICIENT TO ENABLE THE SURVEY TO BE RETRACED.

DATED THIS \_\_\_\_ DAY OF \_\_\_\_\_, 2009



PARCEL NO. 3RJ0010

LAKEWOOD LAND, LLC

TOTAL HOLDING = 25.930 AC. ±  
 TOTAL R.O.W. REQUIRED = 0.767 AC. ±  
 REMAINDER = 25.163 AC. ±

PROPOSED R.O.W. LINE

PROPOSED AC LINE

PROPOSED R.O.W. LINE

PROPOSED AC LINE

PROPOSED R.O.W. LINE

PROPOSED AC LINE

PROPOSED R.O.W. LINE

PROPOSED AC LINE

PROPOSED R.O.W. LINE

PROPOSED AC LINE

PROPOSED R.O.W. LINE

PROPOSED AC LINE

PROPOSED R.O.W. LINE

PROPOSED AC LINE

PROPOSED R.O.W. LINE

PROPOSED AC LINE

PROPOSED R.O.W. LINE

PROPOSED AC LINE

PROPOSED R.O.W. LINE

PROPOSED AC LINE

PROPOSED R.O.W. LINE

PROPOSED AC LINE

PROPOSED R.O.W. LINE

PROPOSED AC LINE

PROPOSED R.O.W. LINE

PROPOSED AC LINE

PROPOSED R.O.W. LINE

PROPOSED AC LINE

PROPOSED R.O.W. LINE

PROPOSED AC LINE

PROPOSED R.O.W. LINE

PROPOSED AC LINE

PROPOSED R.O.W. LINE

PROPOSED AC LINE

PROPOSED R.O.W. LINE

PROPOSED AC LINE

PROP. CURVE G2A\_P1-2  
 PI STA. 3351+88.93  
 Δ = 28°03'34" (RT)  
 D = 1°38'13"  
 R = 3,500.00'  
 T = 874.58'  
 L = 1,714.05'  
 E = 107.61'  
 P.C. STA. 3343+14.36  
 P.T. STA. 3360+28.41

PARCEL NO. 3RJ0038

PARCEL NO. 3RJ0039

THE BURLINGTON NORTHERN & SANTA FE RAILWAY COMPANY

PERMANENT EASEMENT AREA = 1.032 AC. ±

PROPOSED R.O.W. & AC LINE

PROPOSED AC LINE

PROPOSED R.O.W. & AC LINE

PROPOSED AC LINE

PROPOSED R.O.W. & AC LINE

PROPOSED AC LINE

PROPOSED R.O.W. & AC LINE

PROPOSED AC LINE

PROPOSED R.O.W. & AC LINE

PROPOSED AC LINE

PROPOSED R.O.W. & AC LINE

PROPOSED AC LINE

PROPOSED R.O.W. & AC LINE

PROPOSED AC LINE

PROPOSED R.O.W. & AC LINE

PROPOSED AC LINE

PROPOSED R.O.W. & AC LINE

PROPOSED AC LINE

PROPOSED R.O.W. & AC LINE

PROPOSED AC LINE

PROPOSED R.O.W. & AC LINE

PROPOSED AC LINE

PARCEL NO. 3RJ0040

AMERICAN NATIONAL BANK & TRUST COMPANY OF CHICAGO, TRUSTEE

TOTAL HOLDING = 11.710 AC. ±  
 TOTAL R.O.W. REQUIRED = 7.812 AC. ±  
 AREA IN EXISTING R.O.W. = 0.186 AC. ±  
 NET R.O.W. = 7.626 AC. ±  
 REMAINDER = 3.898 AC. ±

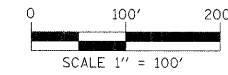
P.O.C. 3RJ0010  
 P.O.C. 3RJ0038  
 P.O.C. 3RJ0039  
 P.O.C. 3RJ0040  
 P.O.C. 3RJ0041  
 P.O.C. 3RJ0043  
 P.O.C. 3RJ0044  
 P.O.C. 3RJ0045  
 P.O.C. 3RJ0046  
 P.O.C. 3RJ0047  
 P.O.C. 3RJ0048  
 P.O.C. 3RJ0049  
 P.O.C. 3RJ0050

AMERICAN SURVEYING & ENGINEERING, P.C.

841 N. Galena Ave. Dixon, IL 61021  
 815-288-6281

ILLINOIS PROFESSIONAL DESIGN  
 FIRM NO. 184-003192 SHEET NO. 2 OF 9 SHEETS

NOTE: GRID DISTANCES AND BEARINGS SHOWN HEREON ARE REFERENCED TO THE ILLINOIS STATE PLANE COORDINATE SYSTEM, EAST ZONE (NAD 83(97))  
 ALL AREAS BASED ON GROUND DISTANCES  
 GRID TO GROUND FACTOR = 1.00004933  
 GROUND TO GRID FACTOR = 0.99995068



RIGHT OF WAY PLANS

ROUTE	FAP 319
SECTION	47-3
COUNTY	KENDALL
JOB NUMBER	R-93-025-01
STATION	3335+00 TO 3380+00
SCALE	1"=100'
TOTAL SHEETS	9
SHEET NO.	2