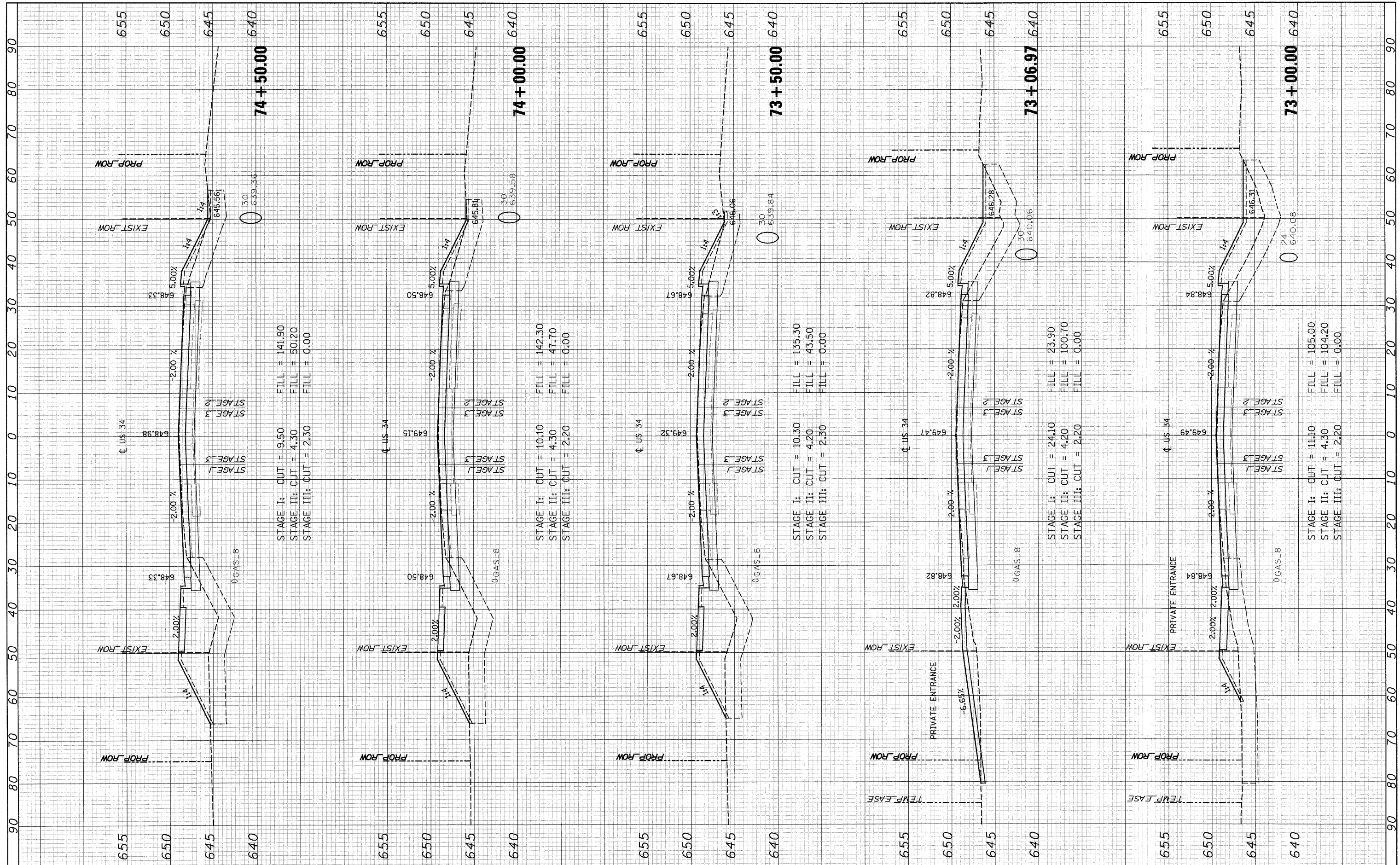


FINAL SURVEY	BY	DATE
PLOTTED		
NOTE BOOK		
AREAS		
CHECKED		
NO.		

ORIGINAL SURVEY	BY	DATE
PLOTTED		
NOTE BOOK		
AREAS		
CHECKED		
NO.		



FILE NAME =	USER NAME =
T:\16829-PrariePkwy-Ph2\Civil\Plans\Xshs\0366\95-US34\sheet-FINAL-plotting.dgn	
PLOT SCALE =	DESIGNED - MMS
PLOT DATE = 19-AUG-2011 08:52	DRAWN - MMS
	CHECKED - KJB
	DATE - 08-18-2011

REVISOR	REVISION

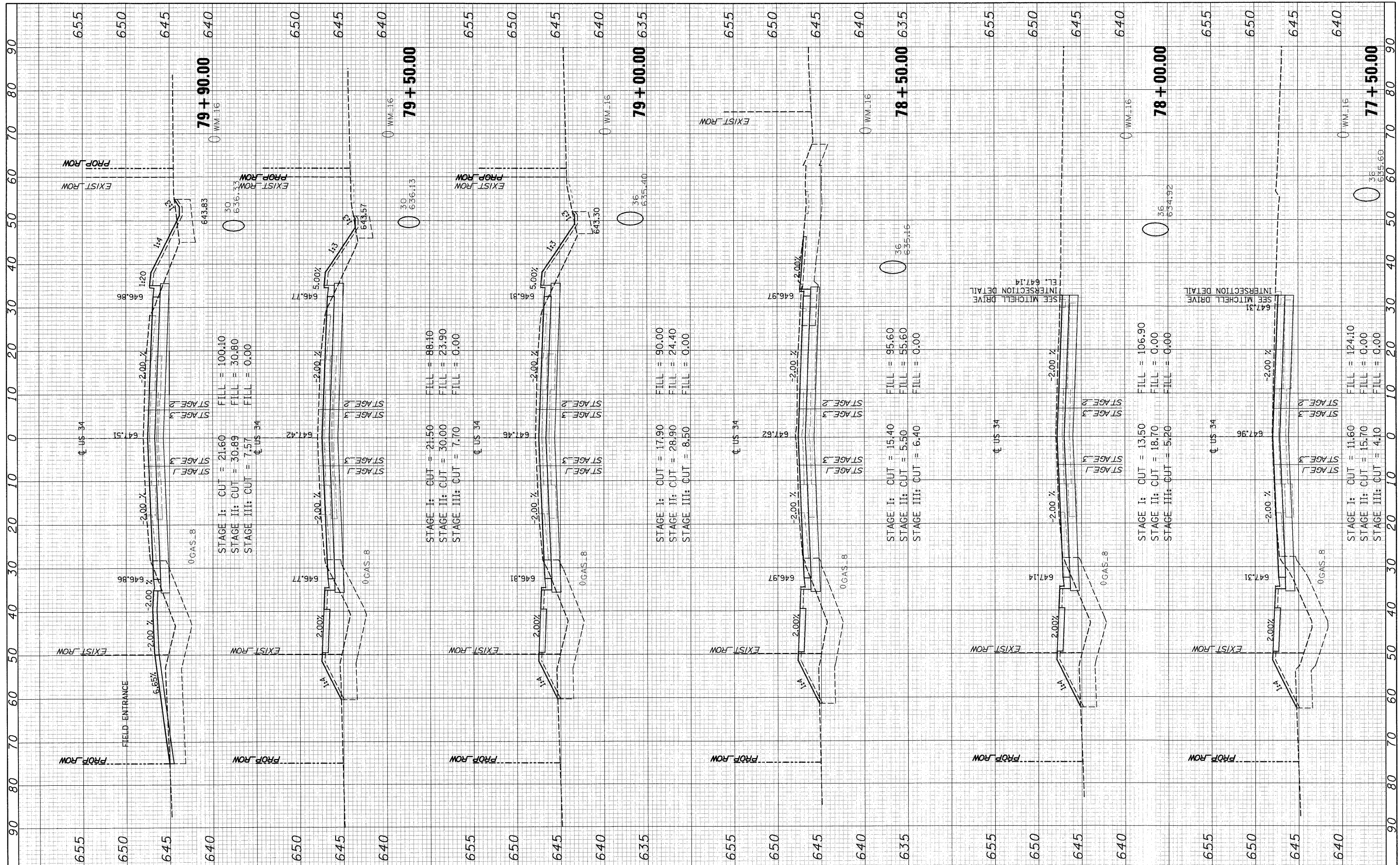
**STATE OF ILLINOIS
DEPARTMENT OF TRANSPORTATION**

US ROUTE 34 CROSS SECTIONS			
SCALE:	SHEET NO. 58 OF 86 SHEETS	STA. 73+00.00	TO STA. 74+50.00

F.A.P. RTE.	SECTION	COUNTY	TOTAL SHEETS	SHEET NO.
591	13R-2;14R-1 & BR-1(1);15R-1	KENDALL	429	401
CONTRACT NO. 66985			ILLINOIS FED. AID PROJECT	

FINAL SURVEY PLOTTED DATE
 SURVEYED BY: _____
 PLOTTED BY: _____
 NOTE BOOK NO. _____
 TEMPLATE NO. _____
 AREAS CHECKED: _____

ORIGINAL SURVEY PLOTTED DATE
 SURVEYED BY: _____
 PLOTTED BY: _____
 NOTE BOOK NO. _____
 TEMPLATE NO. _____
 AREAS CHECKED: _____



FILE NAME = T:\16829-PrariePkwy-Ph2\Civil\Plans\Xshs\036685-US34xsheet-FINAL-plotting.dgn
 USER NAME =
 DESIGNED - MMS
 DRAWN - MMS
 PLOT SCALE =
 PLOT DATE = 19-AUG-2011 08:53
 REVISIONS:
 REVISION NO. DESCRIPTION
 1
 2
 3
 4
 5
 6
 7
 8
 9
 10
 11
 12
 13
 14
 15
 16
 17
 18
 19
 20
 21
 22
 23
 24
 25
 26
 27
 28
 29
 30
 31
 32
 33
 34
 35
 36
 37
 38
 39
 40
 41
 42
 43
 44
 45
 46
 47
 48
 49
 50
 51
 52
 53
 54
 55
 56
 57
 58
 59
 60
 61
 62
 63
 64
 65
 66
 67
 68
 69
 70
 71
 72
 73
 74
 75
 76
 77
 78
 79
 80
 81
 82
 83
 84
 85
 86
 87
 88
 89
 90
 91
 92
 93
 94
 95
 96
 97
 98
 99
 100

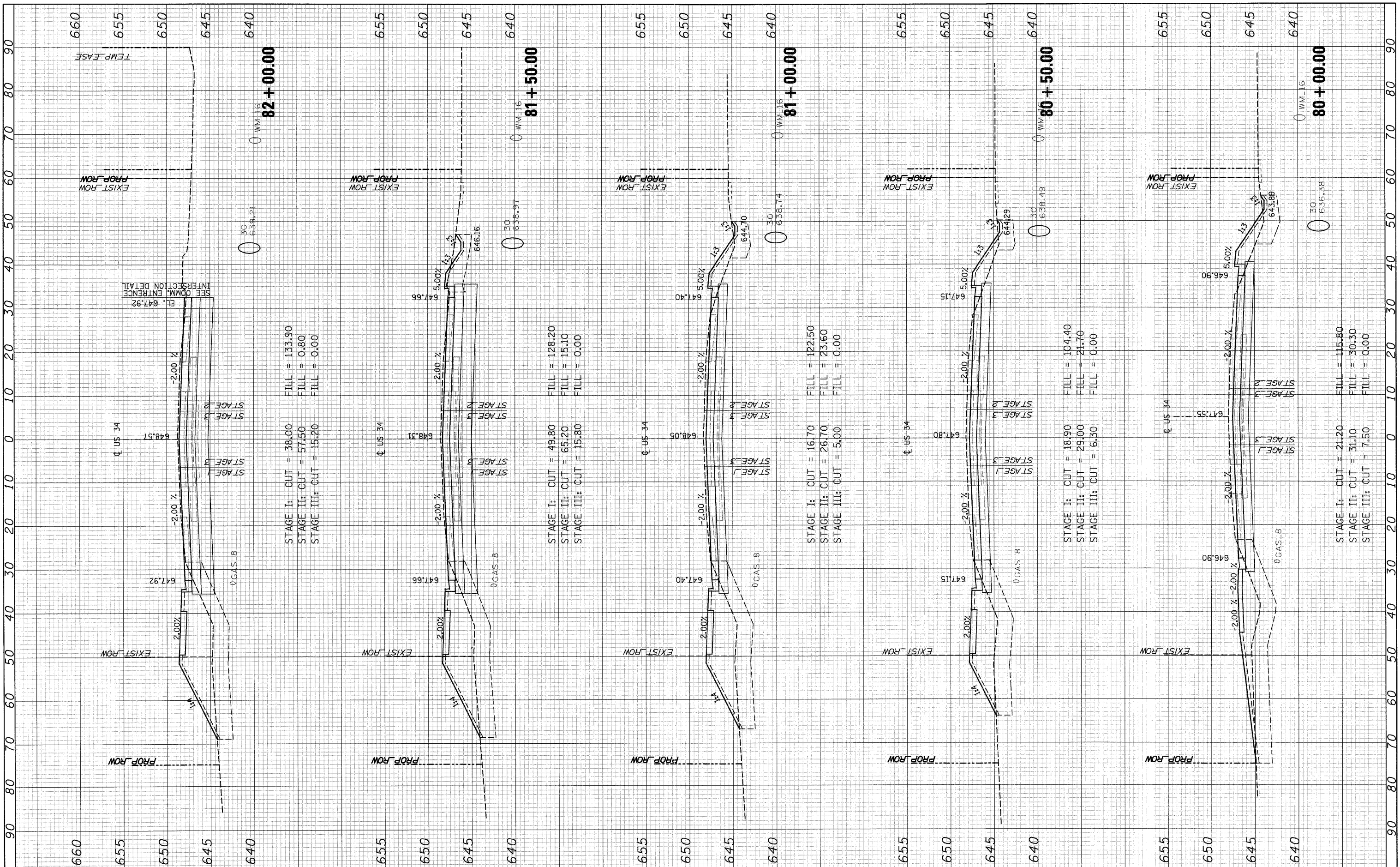
**STATE OF ILLINOIS
 DEPARTMENT OF TRANSPORTATION**

US ROUTE 34 CROSS SECTIONS
 SCALE: SHEET NO. 60 OF 86 SHEETS STA. 77+50.00 TO STA. 79+50.00

F.A.P. RTE.	SECTION	COUNTY	TOTAL SHEETS	SHEET NO.
591	13R-2;14R-1 & BR-1(1);15R-1	KENDALL	429	403
CONTRACT NO. 66985				
ILLINOIS FED. AID PROJECT				

FINAL SURVEY	DATE
SURVEYED	BY
PLOTTED	DATE
NOTE BOOK	NO.
AREAS CHECKED	

ORIGINAL SURVEY	DATE
SURVEYED	BY
PLOTTED	DATE
NOTE BOOK	NO.
AREAS CHECKED	



STAGE I: CUT = 38.00
 STAGE II: CUT = 57.50
 STAGE III: CUT = 15.20

STAGE I: CUT = 49.80
 STAGE II: CUT = 65.20
 STAGE III: CUT = 15.80

STAGE I: CUT = 16.70
 STAGE II: CUT = 26.70
 STAGE III: CUT = 5.00

STAGE I: CUT = 18.90
 STAGE II: CUT = 29.00
 STAGE III: CUT = 6.30

STAGE I: CUT = 21.20
 STAGE II: CUT = 31.10
 STAGE III: CUT = 7.50

FILE NAME =	USER NAME =
T:\16829-Pror...ePkuy-Ph2\Civil\Plans\Xshhta\036695-B5-US34xssheet-FINAL-plotting.dgn	
PLOT SCALE =	
PLOT DATE = 19-AUG-2011 08:53	

DESIGNED - MMS	REVISED -
DRAWN - MMS	REVISED -
CHECKED - KJB	REVISED -
DATE - 08-18-2011	REVISED -

**STATE OF ILLINOIS
DEPARTMENT OF TRANSPORTATION**

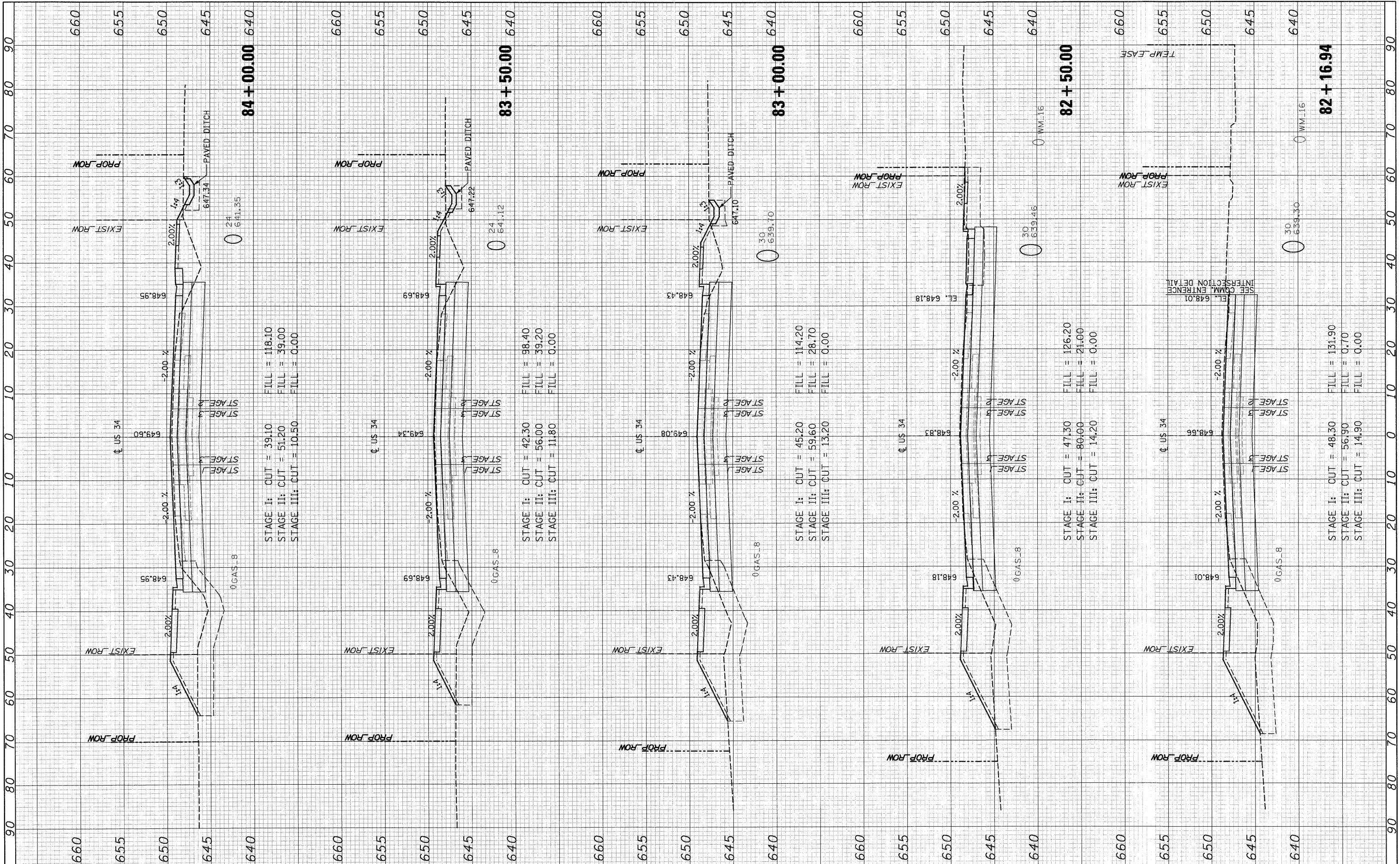
SCALE:	SHEET NO. 61 OF 86 SHEETS	STA. 80+00.00 TO STA. 82+00.00
--------	---------------------------	--------------------------------

US ROUTE 34 CROSS SECTIONS

F.A.P. RTE.	SECTION	COUNTY	TOTAL SHEETS	SHEET NO.
591	13R-2;14R-1 & BR-1(1);15R-1	KENDALL	429	404
				CONTRACT NO. 66985
ILLINOIS FED. AID PROJECT				

FINAL SURVEY	SURVEYED	BY	DATE
NOTE BOOK	PLOTTED		
NO.	TEMPLATE		
	AREAS CHECKED		

ORIGINAL SURVEY	SURVEYED	BY	DATE
NOTE BOOK	PLOTTED		
NO.	TEMPLATE		
	AREAS CHECKED		



FILE NAME =	USER NAME =
T:\16829-PrariePkwy-Ph2\Civil\Plans\Xshs\0366985-US34xsheet-FINAL-plotting.dgn	
PLOT SCALE =	PLOT DATE = 19-AUG-2011 08:53

DESIGNED - MMS	REVISED -
DRAWN - MMS	REVISED -
CHECKED - KJB	REVISED -
DATE - 08-18-2011	REVISED -

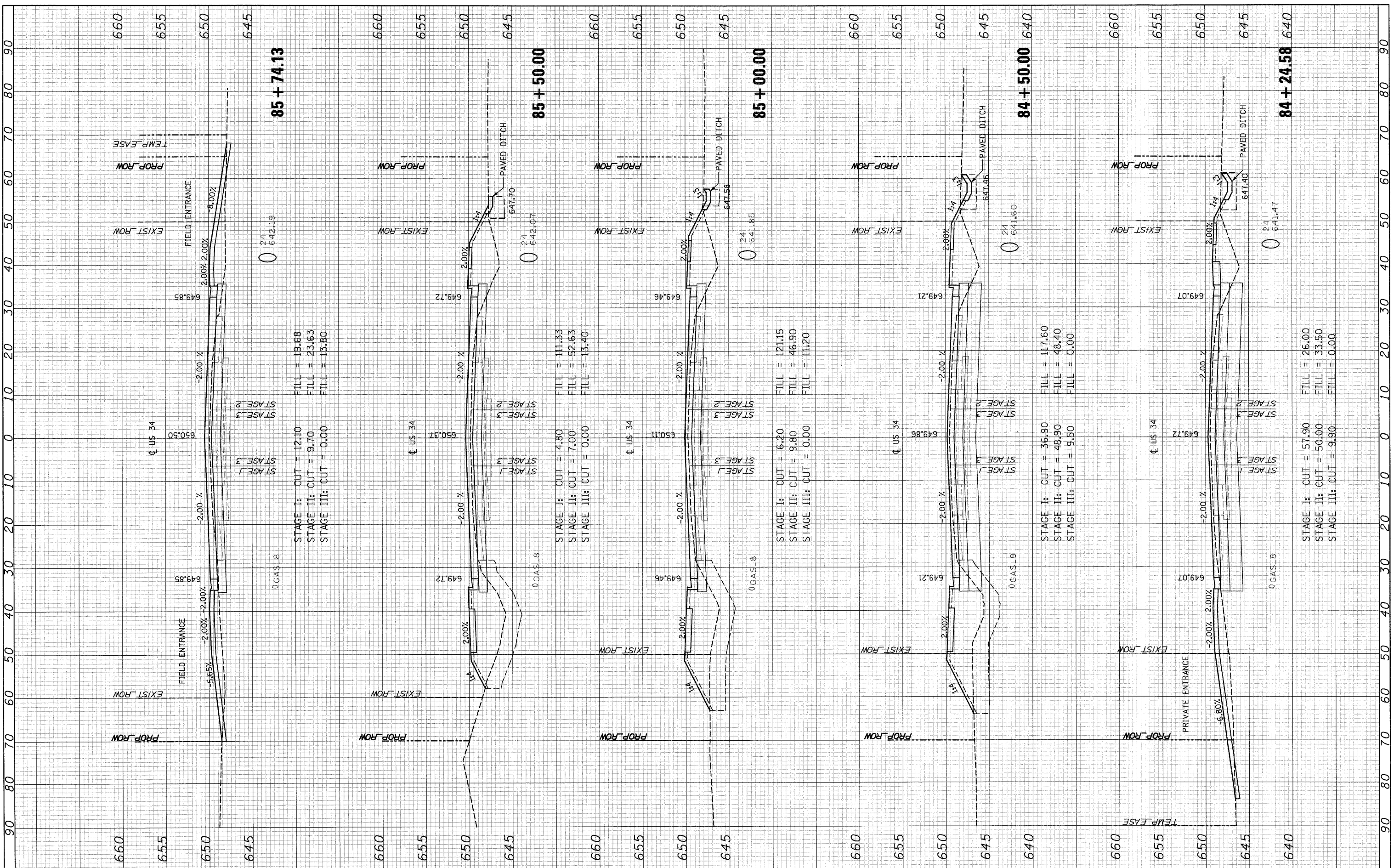
**STATE OF ILLINOIS
DEPARTMENT OF TRANSPORTATION**

SCALE:	SHEET NO. 62 OF 86 SHEETS	STA. 82+16.94	TO STA. 84+00.00
--------	---------------------------	---------------	------------------

F.A.P. RTE.	SECTION	COUNTY	TOTAL SHEETS	SHEET NO.
591	13R-2;14R-1 & BR-1(1);15R-1	KENDALL	429	405
ILLINOIS FED. AID PROJECT				CONTRACT NO. 66985

FINAL SURVEY	BY	DATE
PLOTTED		
NOTE BOOK		
AREAS CHECKED		
NO.		

ORIGINAL SURVEY	BY	DATE
PLOTTED		
NOTE BOOK		
AREAS CHECKED		
NO.		



STAGE I: CUT = 12.10
 STAGE II: CUT = 9.70
 STAGE III: CUT = 0.00
 FILL = 19.68
 FILL = 23.63
 FILL = 13.80

STAGE I: CUT = 4.80
 STAGE II: CUT = 7.00
 STAGE III: CUT = 0.00
 FILL = 11.33
 FILL = 52.63
 FILL = 13.40

STAGE I: CUT = 6.20
 STAGE II: CUT = 9.80
 STAGE III: CUT = 0.00
 FILL = 121.15
 FILL = 46.90
 FILL = 11.20

STAGE I: CUT = 36.90
 STAGE II: CUT = 48.90
 STAGE III: CUT = 9.50
 FILL = 117.60
 FILL = 48.40
 FILL = 0.00

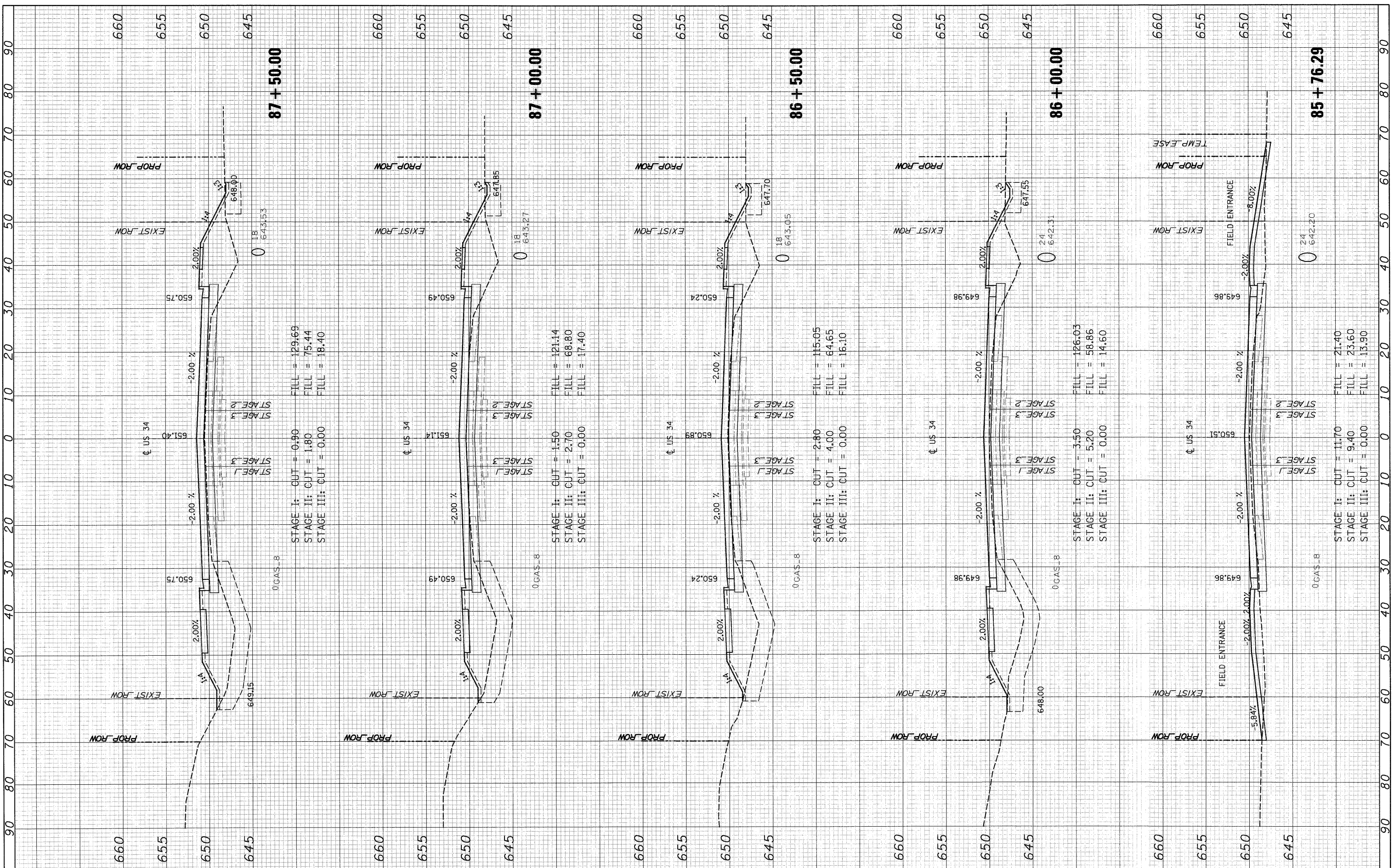
STAGE I: CUT = 57.90
 STAGE II: CUT = 50.00
 STAGE III: CUT = 9.90
 FILL = 26.00
 FILL = 33.50
 FILL = 0.00

FILE NAME =	USER NAME =	DESIGNED - MMS	REVISED -	STATE OF ILLINOIS DEPARTMENT OF TRANSPORTATION	US ROUTE 34 CROSS SECTIONS			F.A.P. RTE.	SECTION	COUNTY	TOTAL SHEETS	SHEET NO.	
T:\16829-PrainPkwy-Ph2\Civ11\FPlans\Xshs\035895-US34\sheet-FINAL-plotting.dgn		DRAWN - MMS	REVISED -		SCALE:	SHEET NO. 63 OF 86 SHEETS	STA. 84+24.58	TO STA. 85+74.13	591	13R-2;14R-1 & BR-1(1);15R-1	KENDALL	429	406
		CHECKED - KJB	REVISED -										
		DATE - 08-18-2011	REVISED -										

ILLINOIS FED. AID PROJECT
 CONTRACT NO. 66985

FINAL SURVEY PLOTTED DATE BY NO. SURVEYED PLOTTED DATE BY NO. NOTE BOOK AREAS CHECKED AREAS CHECKED

ORIGINAL SURVEY PLOTTED DATE BY NO. SURVEYED PLOTTED DATE BY NO. NOTE BOOK AREAS CHECKED AREAS CHECKED



STAGE I: CUT = 0.90
 STAGE II: CUT = 1.80
 STAGE III: CUT = 0.00
 FILL = 129.69
 FILL = 75.44
 FILL = 18.40

STAGE I: CUT = 1.50
 STAGE II: CUT = 2.70
 STAGE III: CUT = 0.00
 FILL = 121.14
 FILL = 68.80
 FILL = 17.40

STAGE I: CUT = 2.80
 STAGE II: CUT = 4.00
 STAGE III: CUT = 0.00
 FILL = 115.05
 FILL = 64.65
 FILL = 16.10

STAGE I: CUT = 3.50
 STAGE II: CUT = 5.20
 STAGE III: CUT = 0.00
 FILL = 126.03
 FILL = 58.86
 FILL = 14.60

STAGE I: CUT = 11.70
 STAGE II: CUT = 9.40
 STAGE III: CUT = 0.00
 FILL = 21.40
 FILL = 23.60
 FILL = 13.90

FILE NAME = T:\16829-PrairiePkwy-Ph2\C1v1\Plans\Xshite\036695-US34xasheet-FINAL-plotting.dgn

USER NAME =
 DESIGNED - MMS
 DRAWN - MMS
 CHECKED - KJB
 PLOT SCALE =
 PLOT DATE = 19-AUG-2011 08:53

DATE - 08-18-2011

REVISED -
 REVISED -
 REVISED -
 REVISED -

STATE OF ILLINOIS
 DEPARTMENT OF TRANSPORTATION


US ROUTE 34 CROSS SECTIONS

SCALE: SHEET NO. 64 OF 86 SHEETS STA. 85+76.29 TO STA. 87+50.00

F.A.P. RTE.	SECTION	COUNTY	TOTAL SHEETS	SHEET NO.
591	13R-2;14R-1 & BR-1(1);15R-1	KENDALL	429	407
CONTRACT NO. 66985				
ILLINOIS FED. AID PROJECT				

FINAL SURVEY PLOTTED DATE
 NOTE BOOK NO. DATE
 AREAS CHECKED

ORIGINAL SURVEY PLOTTED DATE
 NOTE BOOK NO. DATE
 AREAS CHECKED



STAGE I: CUT = 0.00
 STAGE II: CUT = 0.10
 STAGE III: CUT = 0.00

STAGE I: CUT = 0.20
 STAGE II: CUT = 0.50
 STAGE III: CUT = 0.00

STAGE I: CUT = 0.30
 STAGE II: CUT = 3.30
 STAGE III: CUT = 0.00

STAGE I: CUT = 0.70
 STAGE II: CUT = 0.80
 STAGE III: CUT = 0.00

STAGE I: CUT = 0.40
 STAGE II: CUT = 0.50
 STAGE III: CUT = 0.00

FILE NAME = T:\16829-Prain-ePkwy-Ph2\Cv11\Plans\Xshfts\0366985-US34xssheet-FINAL-plotting.dgn

USER NAME =
 DESIGNED - MMS
 DRAWN - MMS
 CHECKED - KJB
 DATE - 08-18-2011

REVISIONS:
 REVISED -
 REVISED -
 REVISED -
 REVISED -


STATE OF ILLINOIS
 DEPARTMENT OF TRANSPORTATION

US ROUTE 34 CROSS SECTIONS
 SCALE: SHEET NO. 65 OF 86 SHEETS STA. 88+00.00 TO STA. 89+50.00

F.A.P. RTE.	SECTION	COUNTY	TOTAL SHEETS	SHEET NO.
591	13R-2;14R-1 & BR-1(1);15R-1	KENDALL	429	408
CONTRACT NO. 66985				
ILLINOIS FED. AID PROJECT				

BY: _____ DATE: _____
 SURVEYED _____
 PLOTTED _____
 NOTE BOOK _____
 TEMPLATE _____
 AREAS CHECKED _____

BY: _____ DATE: _____
 SURVEYED _____
 PLOTTED _____
 NOTE BOOK _____
 TEMPLATE _____
 AREAS CHECKED _____



FILE NAME = T:\16829-Prairi@Pkwy-Ph2\C\civ1\P\ions\Xshsta\0366985-US34xssheet-FINAL-plotting.dgn
 USER NAME =
 PLOT SCALE =
 PLOT DATE = 19-AUG-2011 08:53

DESIGNED - MMS
 DRAWN - MMS
 CHECKED - KJB
 DATE - 08-18-2011

REVISED -
 REVISED -
 REVISED -
 REVISED -


**STATE OF ILLINOIS
 DEPARTMENT OF TRANSPORTATION**

US ROUTE 34 CROSS SECTIONS
 SCALE: SHEET NO. 66 OF 86 SHEETS STA. 90+00.00 TO STA. 91+50.00

F.A.P. RTE.	SECTION	COUNTY	TOTAL SHEETS	SHEET NO.
591	13R-2;14R-1 & BR-1(1);15R-1	KENDALL	429	409
CONTRACT NO. 66985				
ILLINOIS FED. AID PROJECT				

FINAL SURVEY	BY	DATE
SURVEYED		
PLOTTED		
NOTE BOOK NO.		
AREAS CHECKED		

ORIGINAL SURVEY	BY	DATE
SURVEYED		
PLOTTED		
NOTE BOOK NO.		
AREAS CHECKED		



FILE NAME = T:\16829-PrariePkwy-Ph2\Civil\Plans\shats\0366985-US34\sheet-FINAL-plotting.dgn

USER NAME =
 DESIGNED - MMS
 DRAWN - MMS
 CHECKED - KJB
 DATE - 08-18-2011

REVISED -
 REVISED -
 REVISED -
 REVISED -

**STATE OF ILLINOIS
 DEPARTMENT OF TRANSPORTATION**


SCALE: SHEET NO. 67 OF 86 SHEETS STA. 92+00.00 TO STA. 93+05.21

US ROUTE 34 CROSS SECTIONS

F.A.P. RTE.	SECTION	COUNTY	TOTAL SHEETS	SHEET NO.
591	13R-2;14R-1 & BR-1(1);15R-1	KENDALL	429	410
CONTRACT NO. 66985				
ILLINOIS FED. AID PROJECT				

FINAL SURVEY	BY	DATE
PLOTTED		
NOTE BOOK		
AREAS		
CHECKED		
NO.		

ORIGINAL SURVEY	BY	DATE
PLOTTED		
NOTE BOOK		
AREAS		
CHECKED		
NO.		



STAGE I: CUT = 15.70
 STAGE II: CUT = 15.10
 STAGE III: CUT = 0.00

FILL = 45.20
 FILL = 33.50
 FILL = 6.50

STAGE I: CUT = 13.60
 STAGE II: CUT = 9.60
 STAGE III: CUT = 0.00

FILL = 55.03
 FILL = 39.93
 FILL = 10.20

STAGE I: CUT = 10.60
 STAGE II: CUT = 5.00
 STAGE III: CUT = 0.00

FILL = 53.16
 FILL = 32.39
 FILL = 11.90

STAGE I: CUT = 10.90
 STAGE II: CUT = 23.20
 STAGE III: CUT = 0.00

FILL = 53.28
 FILL = 11.95
 FILL = 11.70

STAGE I: CUT = 10.80
 STAGE II: CUT = 22.70
 STAGE III: CUT = 0.00

FILL = 53.05
 FILL = 11.90
 FILL = 11.60

FILE NAME = T:\16829-PrariePkwy-Ph2\Civil\Plans\Xshs\036895-US34\sheet-FINAL-plotting.dgn

USER NAME =
 DESIGNED - MMS
 DRAWN - MMS
 CHECKED - KJB
 PLOT SCALE =
 PLOT DATE = 19-AUG-2011 08:53

REVISOR -
 REVISOR -
 REVISOR -
 REVISOR -


**STATE OF ILLINOIS
 DEPARTMENT OF TRANSPORTATION**

US ROUTE 34 CROSS SECTIONS
 SCALE: SHEET NO. 68 OF 86 SHEETS STA. 93+50.00 TO STA. 95+00.00

F.A.P. RTE.	SECTION	COUNTY	TOTAL SHEETS	SHEET NO.
591	13R-2;14R-1 & BR-1(1);15R-1	KENDALL	429	411
CONTRACT NO. 66985			ILLINOIS FED. AID PROJECT	

FINAL SURVEY	BY	DATE
PLOTTED		
NOTE BOOK		
AREAS CHECKED		
NO.		

ORIGINAL SURVEY	BY	DATE
PLOTTED		
NOTE BOOK		
AREAS CHECKED		
NO.		



STAGE I: CUT = 12.00
 STAGE II: CUT = 17.50
 STAGE III: CUT = 0.00
 FILL = 54.10
 FILL = 58.10
 FILL = 4.00

STAGE I: CUT = 14.30
 STAGE II: CUT = 19.40
 STAGE III: CUT = 0.00
 FILL = 44.90
 FILL = 54.20
 FILL = 3.30

STAGE I: CUT = 15.70
 STAGE II: CUT = 22.10
 STAGE III: CUT = 0.00
 FILL = 46.50
 FILL = 46.90
 FILL = 2.50

STAGE I: CUT = 17.30
 STAGE II: CUT = 22.60
 STAGE III: CUT = 0.00
 FILL = 48.30
 FILL = 43.10
 FILL = 2.60

STAGE I: CUT = 17.50
 STAGE II: CUT = 19.40
 STAGE III: CUT = 0.00
 FILL = 48.10
 FILL = 40.90
 FILL = 4.00

FILE NAME =	USER NAME =
T:\16829-ProrizePkwy-Ph2\Civil\Plans\Xshsta\0366985-US34xsheet-FINAL-plotting.dgn	
PLOT SCALE =	DESIGNED - MMS
PLOT DATE = 19-AUG-2011 08:53	DRAWN - MMS
	CHECKED - KJB
	DATE - 08-18-2011
	REVISED -
	REVISED -
	REVISED -
	REVISED -

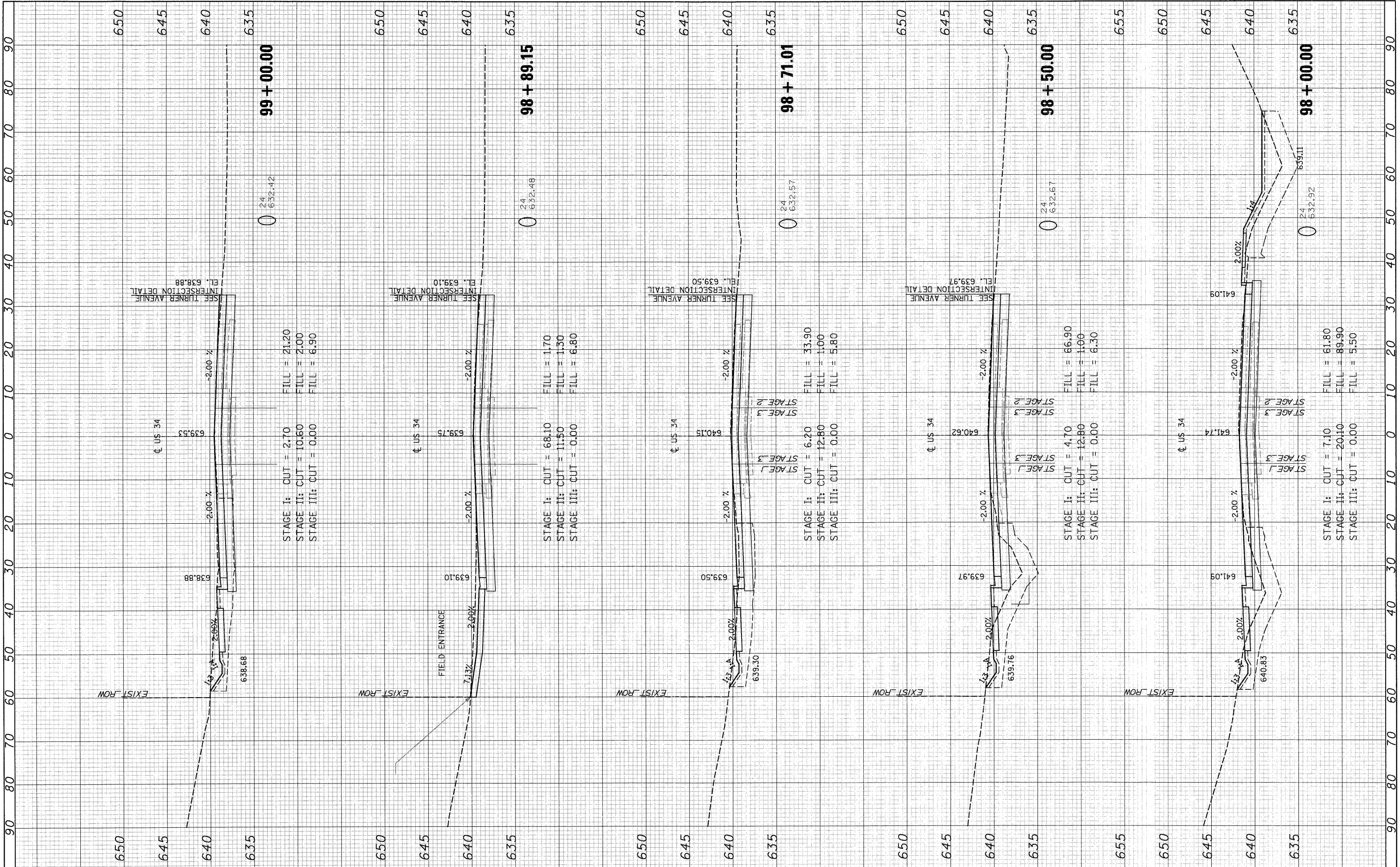
**STATE OF ILLINOIS
 DEPARTMENT OF TRANSPORTATION**

US ROUTE 34 CROSS SECTIONS			
SCALE:	SHEET NO. 69 OF 86 SHEETS	STA. 95+50.00	TO STA. 97+50.00

F.A.P. RTE.	SECTION	COUNTY	TOTAL SHEETS	SHEET NO.
591	13R-2;14R-1 & BR-1(1)15R-1	KENDALL	429	412
CONTRACT NO. 66985				
ILLINOIS FED. AID PROJECT				

FINAL SURVEY	BY	DATE
PLOTTED		
NOTE BOOK		
AREAS		
CHECKED		
NO.		

ORIGINAL SURVEY	BY	DATE
PLOTTED		
NOTE BOOK		
AREAS		
CHECKED		
NO.		



FILE NAME =
 T:\16829-PrairiePkwy-Ph2\Cv1\Plans\Xhsts\036695-US34xsheet-FINAL-plotting.dgn

USER NAME =
 DESIGNED - MMS
 DRAWN - MMS
 CHECKED - KJB
 DATE - 08-18-2011

REVISED -
 REVISED -
 REVISED -
 REVISED -

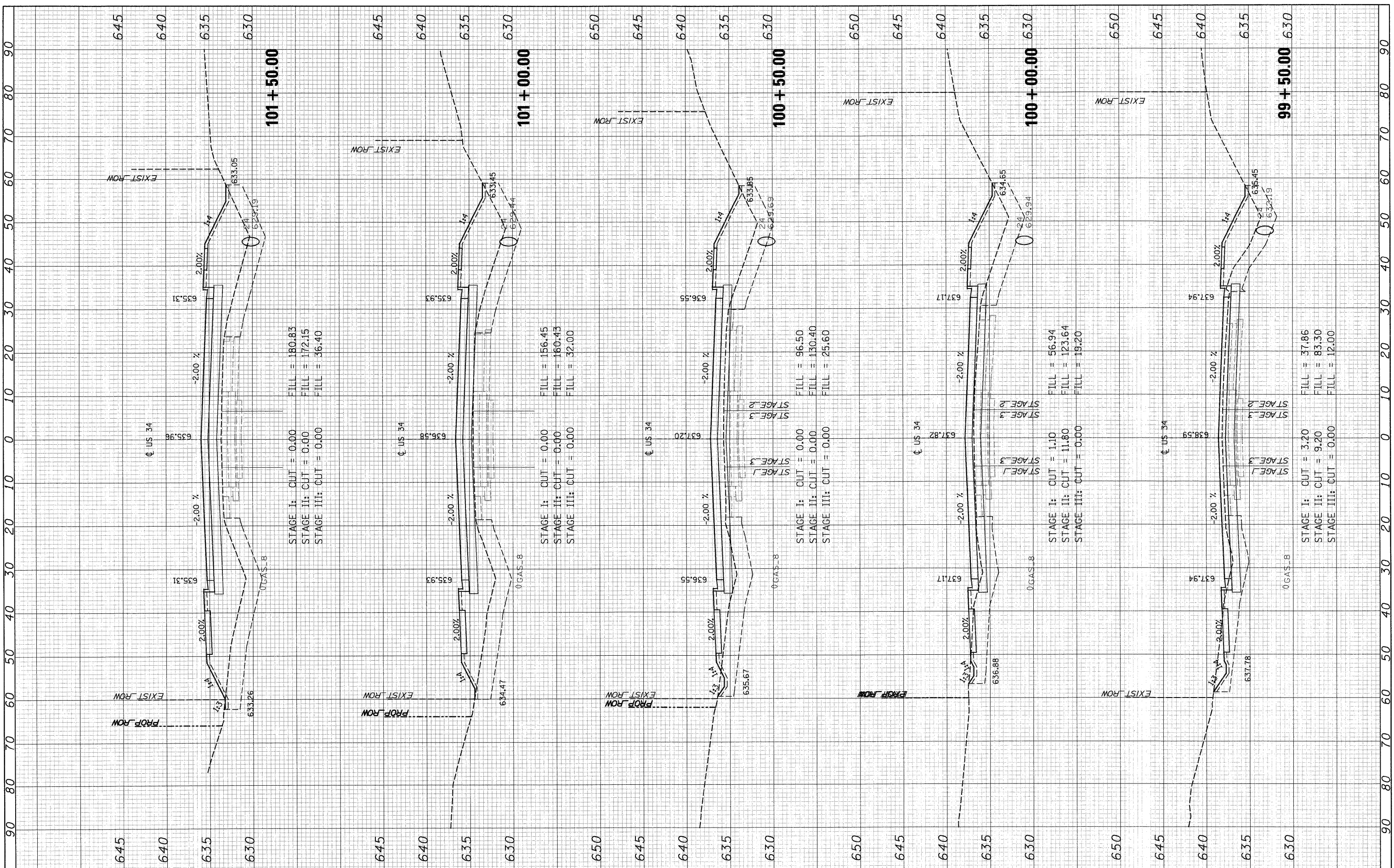
**STATE OF ILLINOIS
 DEPARTMENT OF TRANSPORTATION**

SCALE: SHEET NO. 70 OF 86 SHEETS STA. 98+00.00 TO STA. 99+00.00

F.A.P. RTE.	SECTION	COUNTY	TOTAL SHEETS	SHEET NO.
591	13R-2;14R-1 & BR-1(1);15R-1	KENDALL	429	413
CONTRACT NO. 66985				
ILLINOIS FED. AID PROJECT				

FINAL SURVEY	SURVEYED	BY	DATE
NOTE BOOK	PLOTTED		
NO.	TEMPLATE		
	AREAS CHECKED		

ORIGINAL SURVEY	SURVEYED	BY	DATE
NOTE BOOK	PLOTTED		
NO.	TEMPLATE		
	AREAS CHECKED		



FILE NAME = T:\16829-PrariePkwy-Ph2\Civil\Plane\Xshhta\0366985-US34xssheet-FINAL-plotting.dgn

USER NAME =
 DESIGNED - MMS
 DRAWN - MMS
 CHECKED - KJB
 DATE - 08-18-2011

REVISIONS:
 REVISED -
 REVISED -
 REVISED -
 REVISED -

**STATE OF ILLINOIS
 DEPARTMENT OF TRANSPORTATION**

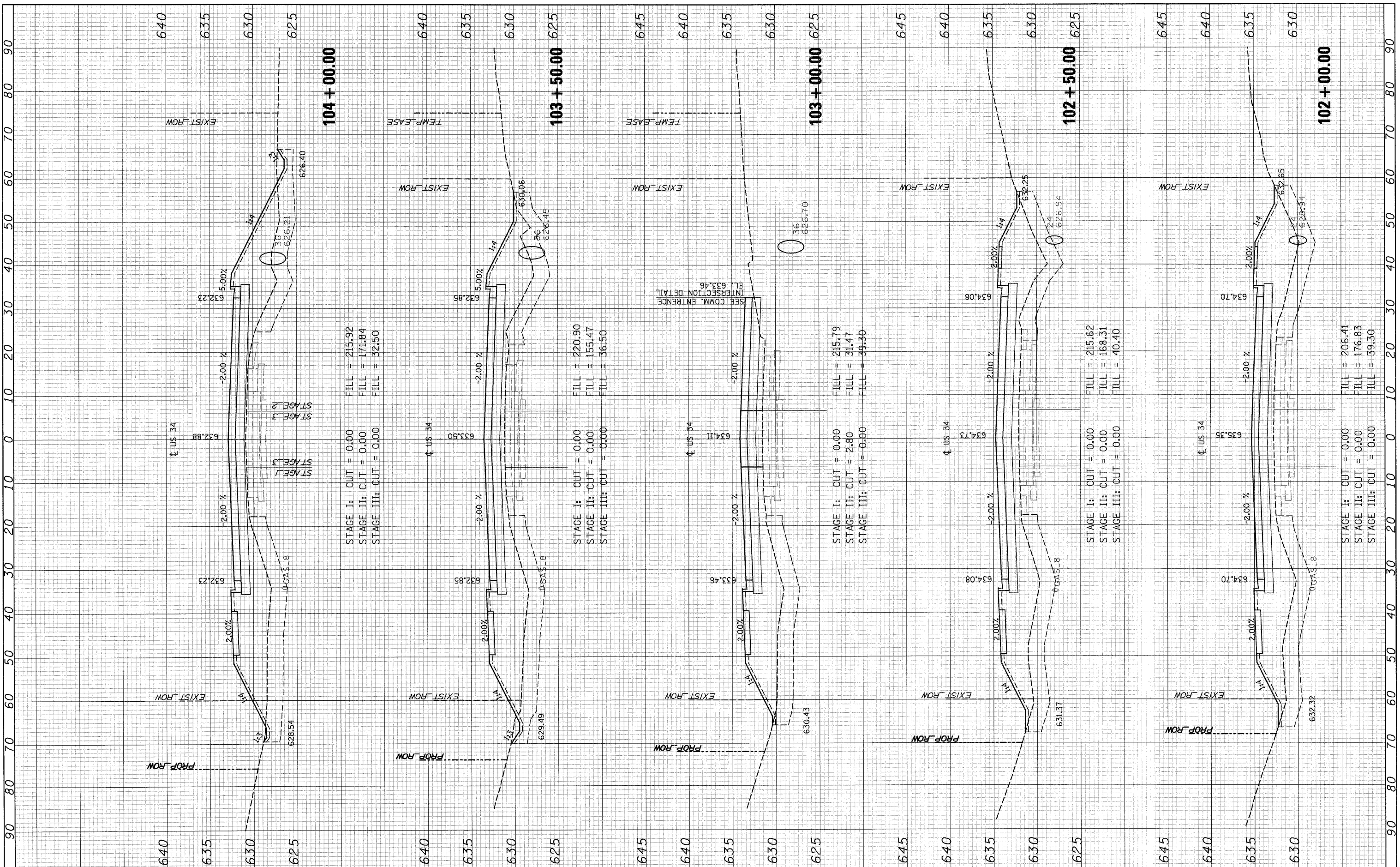
US ROUTE 34 CROSS SECTIONS

SCALE: SHEET NO. 71 OF 86 SHEETS STA. 99+50.00 TO STA. 101+50.00

F.A.P. RTE.	SECTION	COUNTY	TOTAL SHEETS	SHEET NO.
591	13R-2;14R-1 & BR-(1);15R-1	KENDALL	429	414
				CONTRACT NO. 66985
ILLINOIS FED. AID PROJECT				

FINAL SURVEY	BY	DATE
PLOTTED		
NOTE BOOK NO.		
AREAS CHECKED		

ORIGINAL SURVEY	BY	DATE
PLOTTED		
NOTE BOOK NO.		
AREAS CHECKED		



FILE NAME = T:\16829-PrariePkwy-Ph2\Cv11\Plans\Xshets\036695-05-0534xsheet-FINAL-plotting.dgn

USER NAME =
 DESIGNED - MMS
 DRAWN - MMS
 CHECKED - KJB
 DATE - 08-18-2011

REVISED -
 REVISED -
 REVISED -
 REVISED -

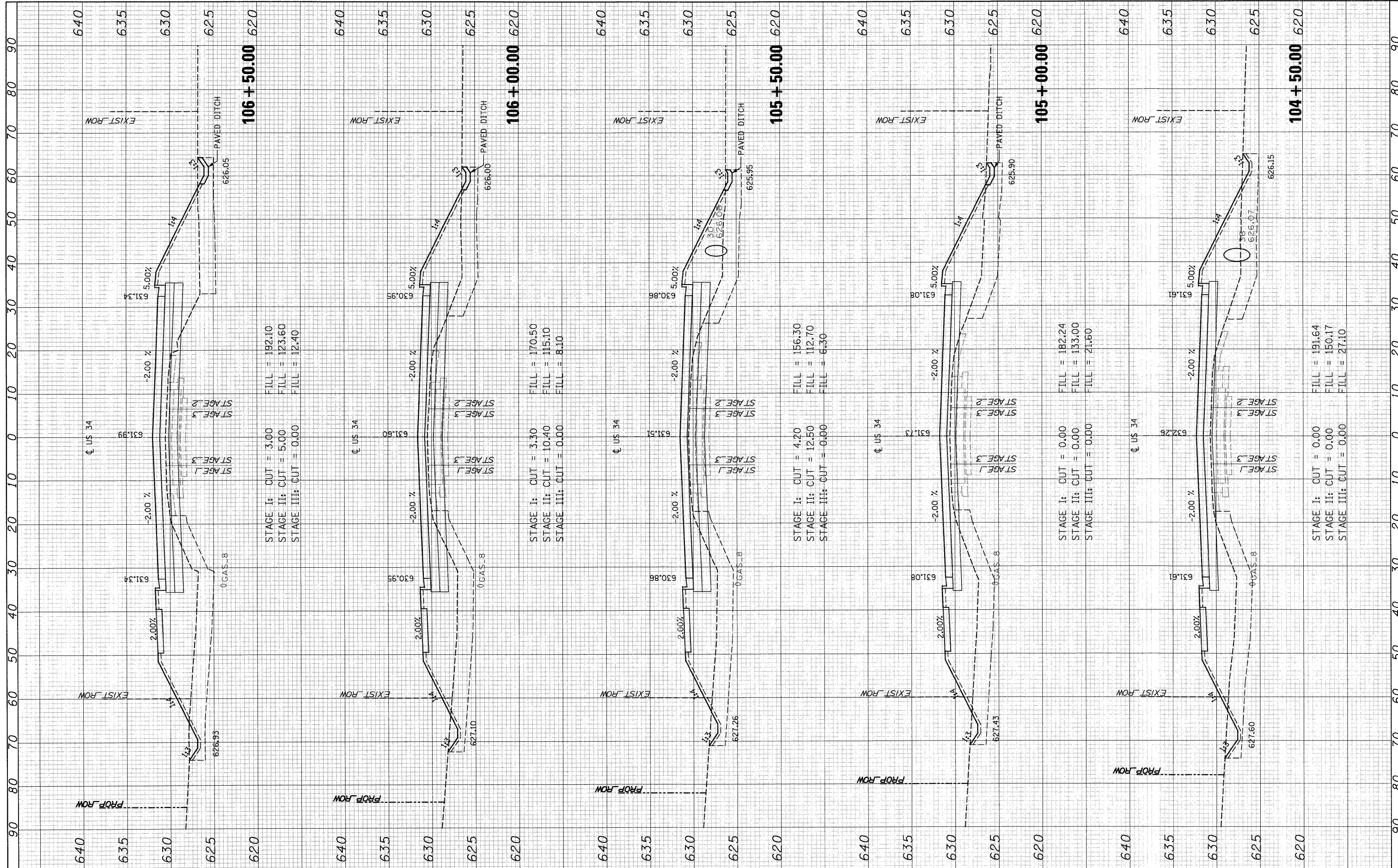
**STATE OF ILLINOIS
 DEPARTMENT OF TRANSPORTATION**

US ROUTE 34 CROSS SECTIONS
 SCALE: SHEET NO. 72 OF 86 SHEETS STA. 102+00.00 TO STA. 104+00.00

F.A.P. RTE.	SECTION	COUNTY	TOTAL SHEETS	SHEET NO.
591	13R-2;14R-1 & BR-1(1);15R-1	KENDALL	429	415
ILLINOIS FED. AID PROJECT				CONTRACT NO. 66985

FINAL SURVEY	BY	DATE
PLOTTED		
NOTE BOOK		
AREAS CHECKED		
NO.		

ORIGINAL SURVEY	BY	DATE
PLOTTED		
NOTE BOOK		
AREAS CHECKED		
NO.		



STAGE I: CUT = 3.00
 STAGE II: CUT = 5.00
 STAGE III: CUT = 0.00

FILL = 192.10
 FILL = 123.60
 FILL = 12.40

STAGE I: CUT = 3.30
 STAGE II: CUT = 10.40
 STAGE III: CUT = 0.00

FILL = 170.50
 FILL = 115.10
 FILL = 8.10

STAGE I: CUT = 4.20
 STAGE II: CUT = 12.50
 STAGE III: CUT = 0.00

FILL = 156.30
 FILL = 112.70
 FILL = 6.30

STAGE I: CUT = 0.00
 STAGE II: CUT = 0.00
 STAGE III: CUT = 0.00

FILL = 182.24
 FILL = 133.00
 FILL = 21.60

STAGE I: CUT = 0.00
 STAGE II: CUT = 0.00
 STAGE III: CUT = 0.00

FILL = 191.64
 FILL = 150.17
 FILL = 27.10

FILE NAME =	USER NAME =	DESIGNED - MMS	REVISED -
T:\16829-PrariePkwy-Ph2\Civi1\Plans\Xshs\10366985-US34xsheet-FINAL-plotting.dgn		DRAWN - MMS	REVISED -
		CHECKED - KJB	REVISED -
		DATE - 08-18-2011	REVISED -

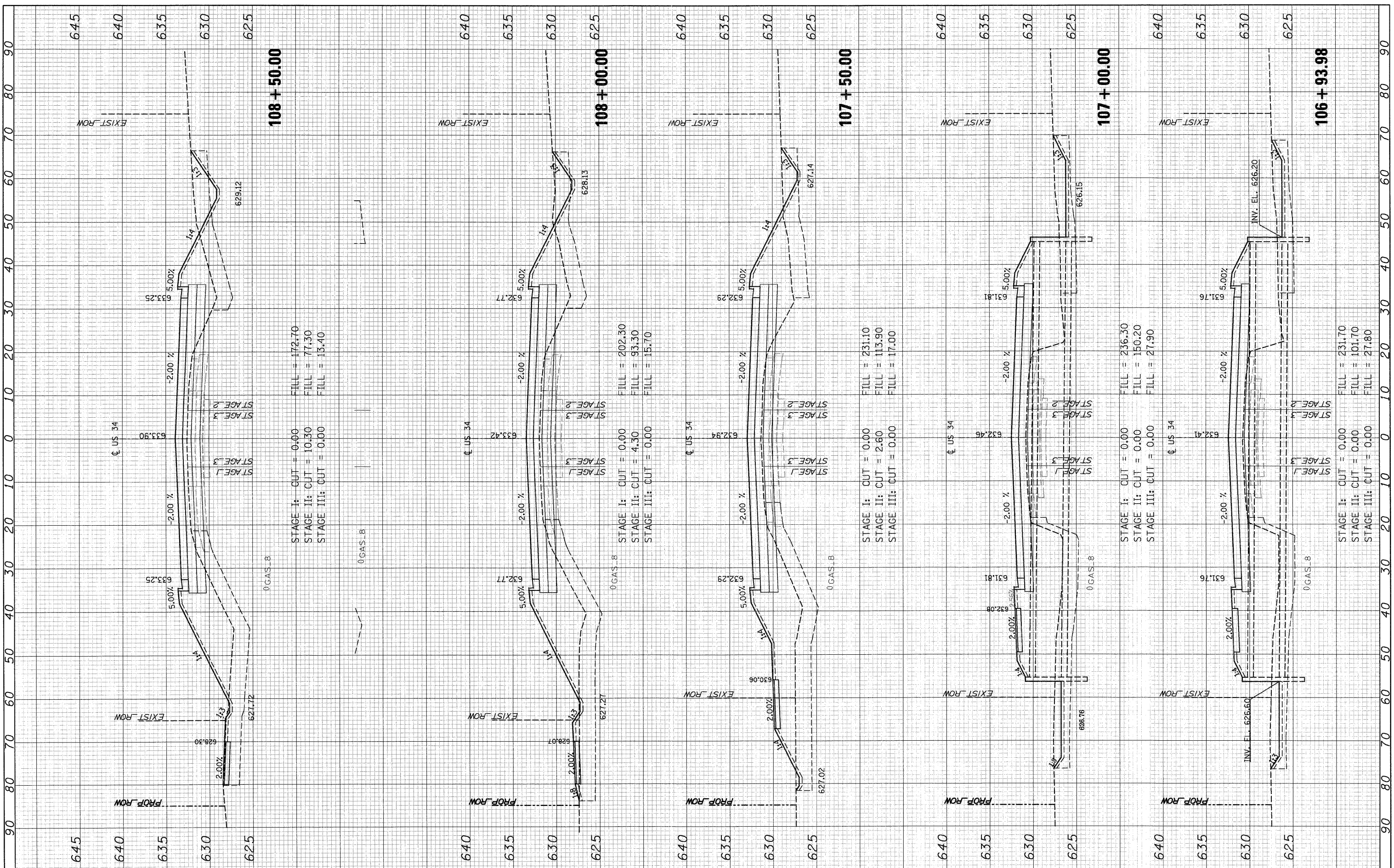
**STATE OF ILLINOIS
DEPARTMENT OF TRANSPORTATION**

US ROUTE 34 CROSS SECTIONS			
SCALE:	SHEET NO. 73 OF 86 SHEETS	STA. 104+50.00	TO STA. 106+50.00

F.A.P. RTE.	SECTION	COUNTY	TOTAL SHEETS	SHEET NO.
591	13R-2;14R-1 & BR-1(1);15R-1	KENDALL	429	416
ILLINOIS FED. AID PROJECT				CONTRACT NO. 66985

FINAL SURVEY	BY	DATE
PLOTTED		
NOTE BOOK		
AREAS		
CHECKED		
NO.		

ORIGINAL SURVEY	BY	DATE
PLOTTED		
NOTE BOOK		
AREAS		
CHECKED		
NO.		



STAGE I: CUT = 0.00
 STAGE II: CUT = 10.30
 STAGE III: CUT = 0.00
 FILL = 172.70
 FILL = 77.30
 FILL = 13.40

STAGE I: CUT = 0.00
 STAGE II: CUT = 4.30
 STAGE III: CUT = 0.00
 FILL = 202.30
 FILL = 93.30
 FILL = 15.70

STAGE I: CUT = 0.00
 STAGE II: CUT = 2.60
 STAGE III: CUT = 0.00
 FILL = 231.10
 FILL = 113.90
 FILL = 17.00

STAGE I: CUT = 0.00
 STAGE II: CUT = 0.00
 STAGE III: CUT = 0.00
 FILL = 236.30
 FILL = 150.20
 FILL = 27.90

STAGE I: CUT = 0.00
 STAGE II: CUT = 0.00
 STAGE III: CUT = 0.00
 FILL = 231.70
 FILL = 101.70
 FILL = 27.80

FILE NAME = T:\16829-PrariePkwy-Ph2\Civil\Plans\Xshs\036685-US34xsheet-FINAL-plotting.dgn

USER NAME =
 DESIGNED - MMS
 DRAWN - MMS
 CHECKED - KJB
 DATE - 08-18-2011

REVISIONS:
 REVISED -
 REVISED -
 REVISED -
 REVISED -

STATE OF ILLINOIS
 DEPARTMENT OF TRANSPORTATION

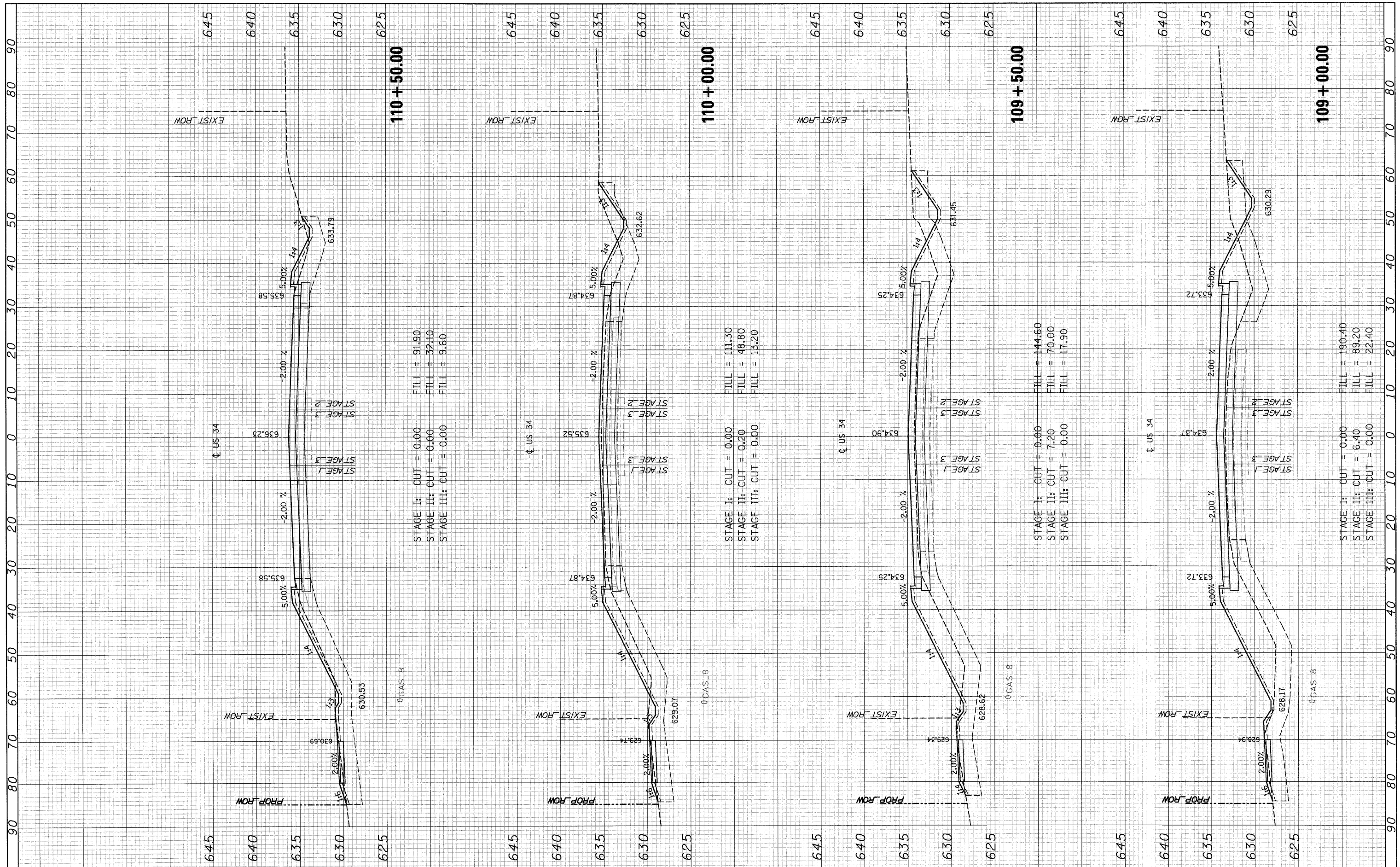
US ROUTE 34 CROSS SECTIONS

SCALE: SHEET NO. 74 OF 86 SHEETS STA. 106+93.98 TO STA. 108+50.00

F.A.P. RTE.	SECTION	COUNTY	TOTAL SHEETS	SHEET NO.
591	13R-2;14R-1 & BR-1(1);15R-1	KENDALL	429	417
CONTRACT NO. 66985			ILLINOIS FED. AID PROJECT	

FINAL SURVEY PLOTTED	BY	DATE
NOTE BOOK NO.		
AREAS CHECKED		

ORIGINAL SURVEY PLOTTED	BY	DATE
NOTE BOOK NO.		
AREAS CHECKED		



STAGE I: CUT = 0.00
 STAGE II: CUT = 0.00
 STAGE III: CUT = 0.00

FILL = 91.90
 FILL = 32.10
 FILL = 9.60

STAGE I: CUT = 0.00
 STAGE II: CUT = 0.20
 STAGE III: CUT = 0.00

FILL = 111.30
 FILL = 48.80
 FILL = 13.20

STAGE I: CUT = 0.00
 STAGE II: CUT = 7.20
 STAGE III: CUT = 0.00

FILL = 144.60
 FILL = 70.00
 FILL = 17.90

STAGE I: CUT = 0.00
 STAGE II: CUT = 6.40
 STAGE III: CUT = 0.00

FILL = 190.40
 FILL = 89.20
 FILL = 22.40

FILE NAME = T:\16829-PrairiePkwy-Ph2\Civil\Plans\shfts\D366\95-US34\sheet-FINAL-plotting.dgn

USER NAME = MMS
 DESIGNED - MMS
 DRAWN - MMS
 CHECKED - KJB
 DATE - 08-18-2011

REVISIONS:
 REVISED -
 REVISED -
 REVISED -
 REVISED -

**STATE OF ILLINOIS
 DEPARTMENT OF TRANSPORTATION**

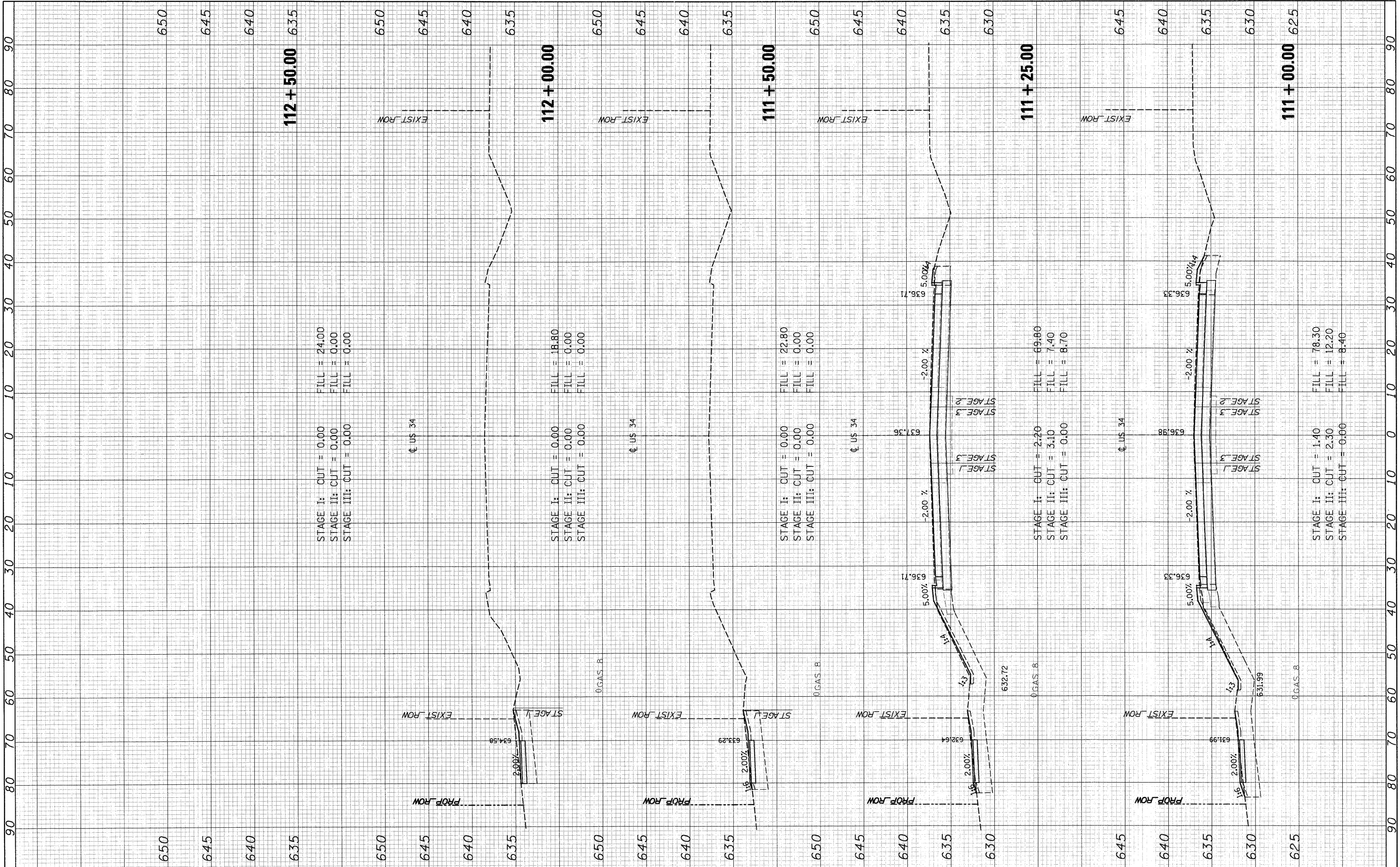
US ROUTE 34 CROSS SECTIONS

SCALE: SHEET NO. 75 OF 86 SHEETS STA. 109+00.00 TO STA. 110+50.00

F.A.P. RTE.	SECTION	COUNTY	TOTAL SHEETS	SHEET NO.
591	13R-2;14R-1 & BR-1(1);15R-1	KENDALL	429	418
CONTRACT NO. 66985			ILLINOIS FED. AID PROJECT	

FINAL SURVEY NO.	
SURVEYED BY	
PLOTTED DATE	
NOTE BOOK NO.	
AREAS CHECKED	

ORIGINAL SURVEY NO.	
SURVEYED BY	
PLOTTED DATE	
NOTE BOOK NO.	
AREAS CHECKED	

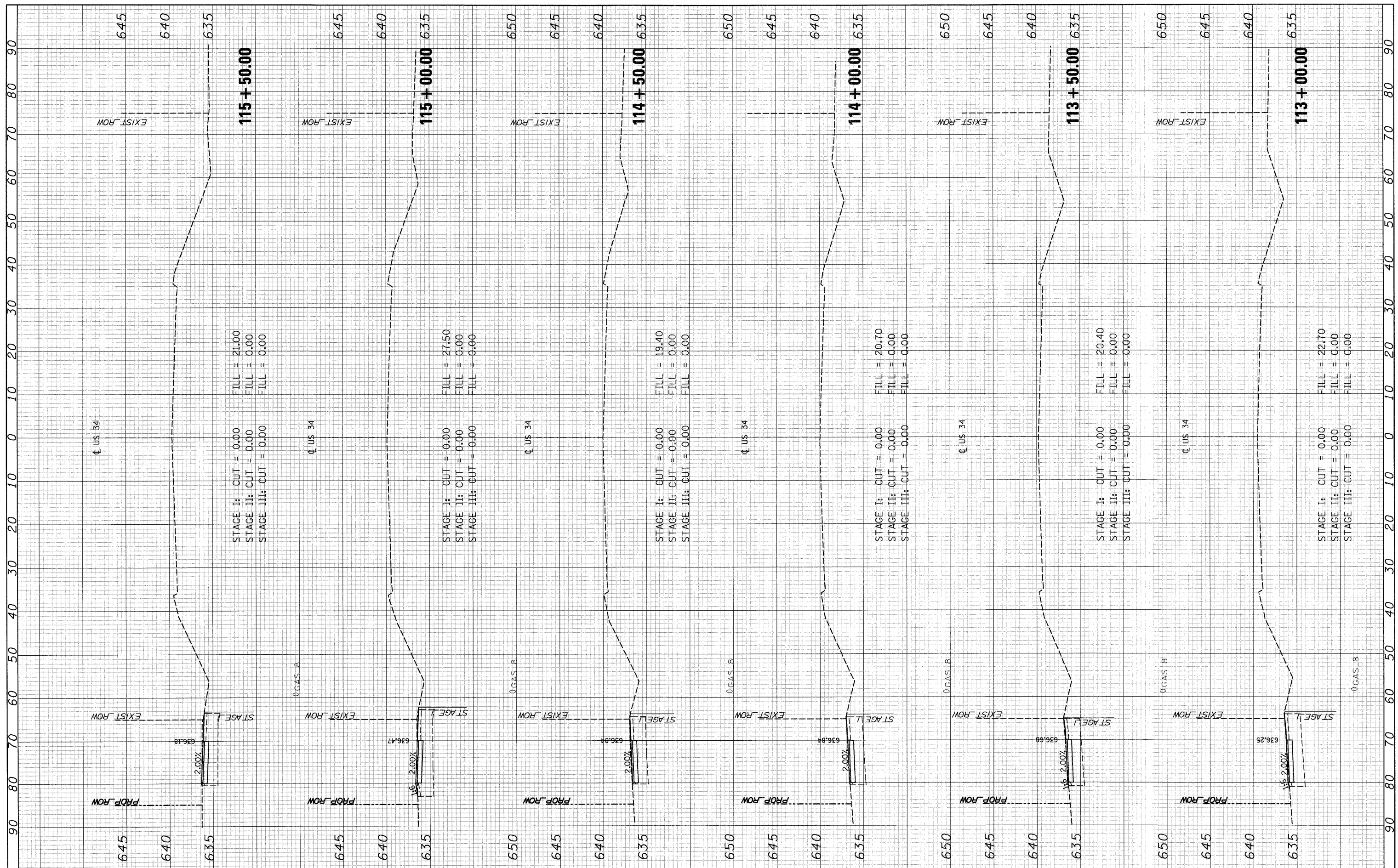


FILE NAME = T:\16829-PrariePkwy-Ph2\Cv1\1\Plans\Xshhs\0366985-US34\sheet-FINAL-plotting.dgn	USER NAME = MMS	DESIGNED - MMS	REVISED -	US ROUTE 34 CROSS SECTIONS		F.A.P. RTE. 591	SECTION 13R-2;14R-1 & BR-1(1);15R-1	COUNTY KENDALL	TOTAL SHEETS 429	SHEET NO. 419
SCALE =	PLOT SCALE =	DRAWN - MMS	REVISED -	SCALE: 1" = 20'		SHEET NO. 76 OF 86 SHEETS		CONTRACT NO. 66985		
PLOT DATE = 19-AUG-2011 08:53	DATE = 08-18-2011	CHECKED - KJB	REVISED -	STA. 111+00.00 TO STA. 112+50.00		ILLINOIS FED. AID PROJECT				

**STATE OF ILLINOIS
DEPARTMENT OF TRANSPORTATION**

FINAL SURVEY	BY	DATE
PLOTTED		
NOTE BOOK		
AREAS CHECKED		
NO.		

ORIGINAL SURVEY	BY	DATE
PLOTTED		
NOTE BOOK		
AREAS CHECKED		
NO.		



FILE NAME =	USER NAME =	DESIGNED - MMS	REVISED -
T:\16829-PrairiePkwy-Ph2\Civ11\Plans\Xshhs\036695-US34\sheet-FINAL-plotting.dgn		DRAWN - MMS	REVISED -
		CHECKED - KJB	REVISED -
		DATE - 08-18-2011	REVISED -

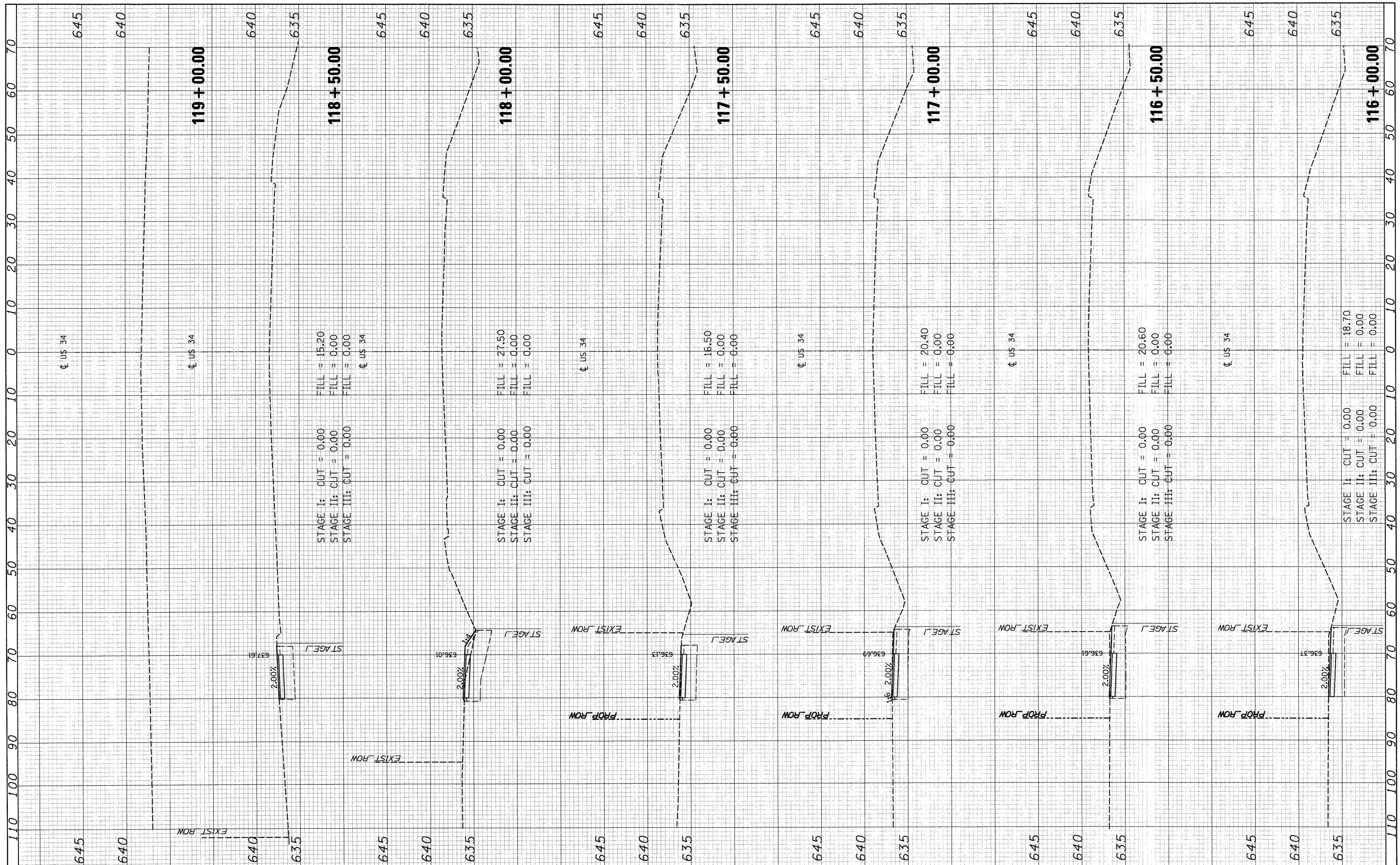
**STATE OF ILLINOIS
DEPARTMENT OF TRANSPORTATION**

SCALE:	SHEET NO. 77 OF 86 SHEETS	STA. 113+00.00 TO STA. 115+50.00
--------	---------------------------	----------------------------------

F.A.P. RTE.	SECTION	COUNTY	TOTAL SHEETS	SHEET NO.
591	13R-2;14R-1 & BR-1(1);15R-1	KENDALL	429	420
CONTRACT NO. 66985			ILLINOIS FED. AID PROJECT	

FINAL SURVEY	BY	DATE
PLOTTED		
NOTE BOOK NO.		
AREAS CHECKED		

ORIGINAL SURVEY	BY	DATE
PLOTTED		
NOTE BOOK NO.		
AREAS CHECKED		



FILE NAME =	USER NAME =	DESIGNED - MMS	REVISED -
T:\16829-PrariePkwy-Ph2\Civil\Plans\Xahta\0366\B5-US34\sheet-FINAL-plotting.dgn		DRAWN - MMS	REVISED -
		CHECKED - KJB	REVISED -
		DATE - 08-18-2011	REVISED -

**STATE OF ILLINOIS
DEPARTMENT OF TRANSPORTATION**

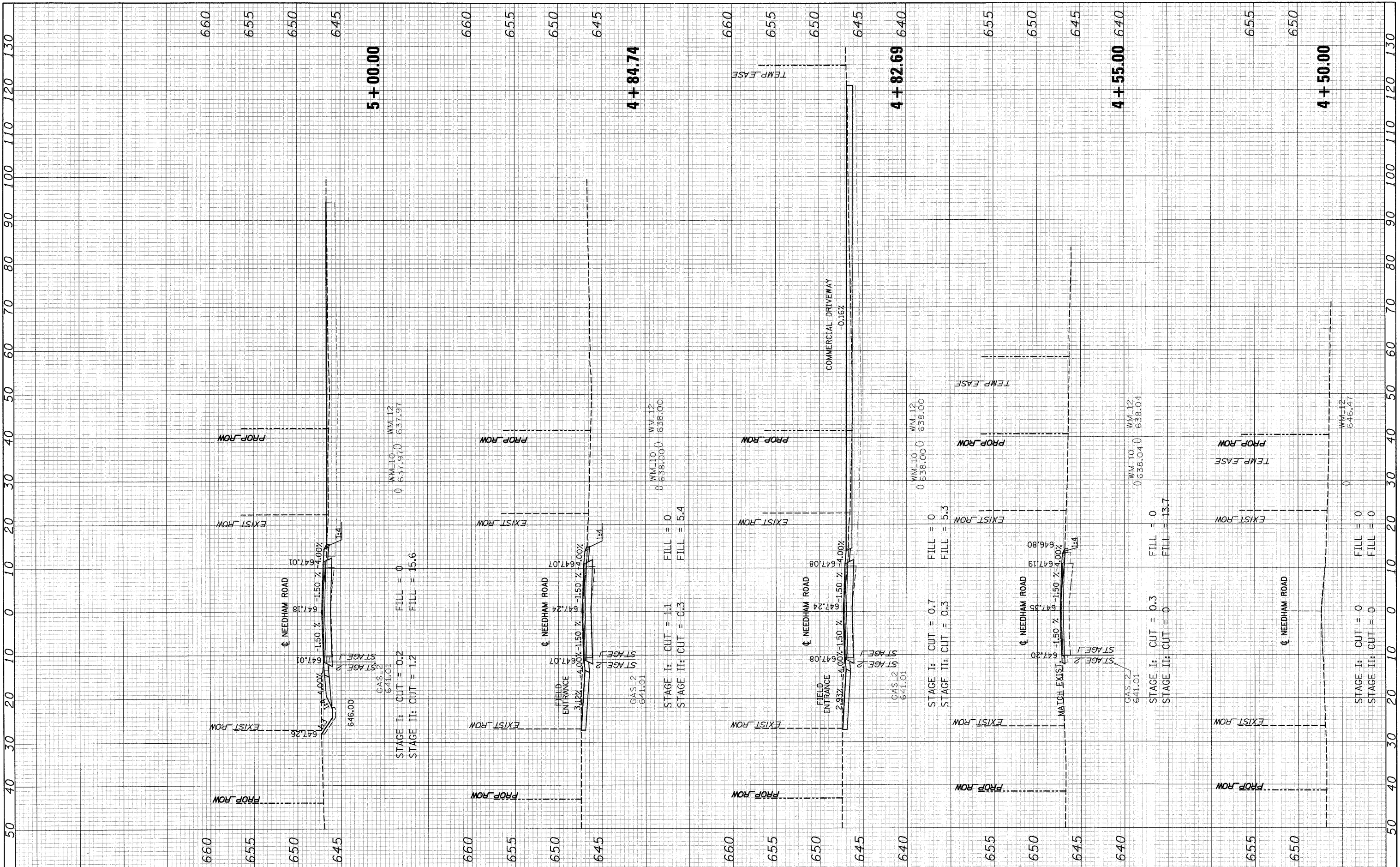
US ROUTE 34 CROSS SECTIONS

SCALE: SHEET NO. 78 OF 86 SHEETS STA. 116+00.00 TO STA. 118+00.00

F.A.P. RTE.	SECTION	COUNTY	TOTAL SHEETS	SHEET NO.
591	13R-2;14R-1 & BR-1(1);15R-1	KENDALL	429	421
ILLINOIS FED. AID PROJECT			CONTRACT NO. 66985	

FINAL SURVEY	BY	DATE
SURVEYED		
PLOTTED		
NOTE BOOK		
AREAS		
CHECKED		

ORIGINAL SURVEY	BY	DATE
SURVEYED		
PLOTTED		
NOTE BOOK		
AREAS		
CHECKED		



FILE NAME = T:\16829-FrairiePkwy-Ph2\Civil\Plans\Shets\036695-Needhamxsheet.dgn

USER NAME =
 DESIGNED - MMS
 DRAWN - MMS
 CHECKED - KJB
 DATE - 08-18-2011

REVISIONS
 REVISIONS
 REVISIONS
 REVISIONS

**STATE OF ILLINOIS
 DEPARTMENT OF TRANSPORTATION**

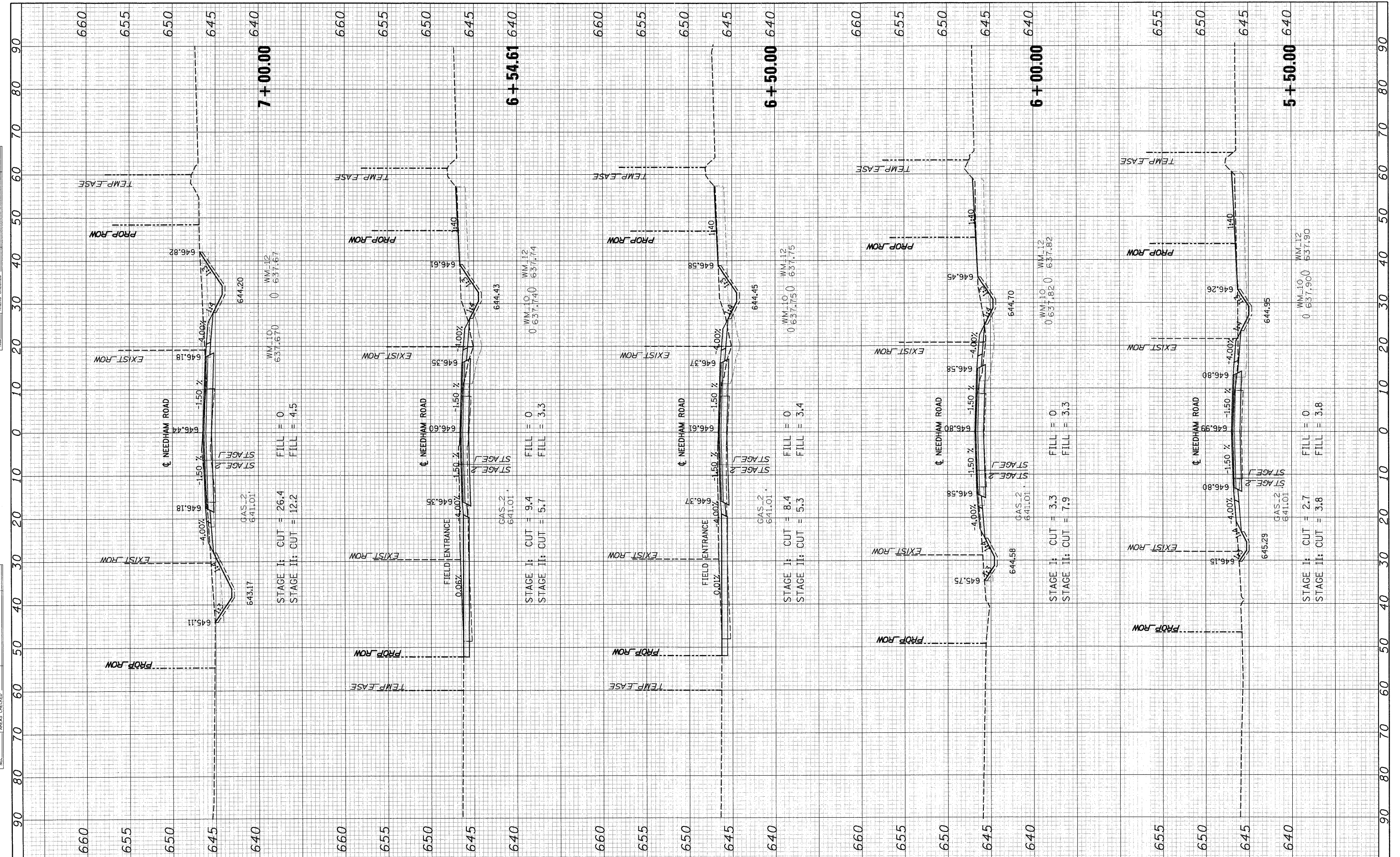
NEEDHAM ROAD CROSS SECTIONS

SCALE: SHEET NO. 79 OF 86 SHEETS STA. 4+50.00 TO STA. 5+00.00

F.A.P. RTE.	SECTION	COUNTY	TOTAL SHEETS	SHEET NO.
591	13R-2;14R-1 & BR-1(1);15R-1	KENDALL	429	422
CONTRACT NO. 66985			ILLINOIS FED. AID PROJECT	

DATE: _____ BY: _____
 SURVEYED: _____ PLOTTED: _____
 ORIGINAL SURVEY: _____ NOTE BOOK: _____
 NO. _____ AREAS CHECKED: _____

DATE: _____ BY: _____
 SURVEYED: _____ PLOTTED: _____
 ORIGINAL SURVEY: _____ NOTE BOOK: _____
 NO. _____ AREAS CHECKED: _____



FILE NAME = T:\16829-PrariePkwy-Ph2\Civ11\Plans\Xshs\0366905-Needhamxsheets.dgn
 USER NAME =
 PLOT SCALE =
 PLOT DATE = 19-AUG-2011 09:02

DESIGNED - MMS
 DRAWN - MMS
 CHECKED - KJB
 DATE - 08-18-2011

REVISED -
 REVISED -
 REVISED -
 REVISED -

**STATE OF ILLINOIS
 DEPARTMENT OF TRANSPORTATION**

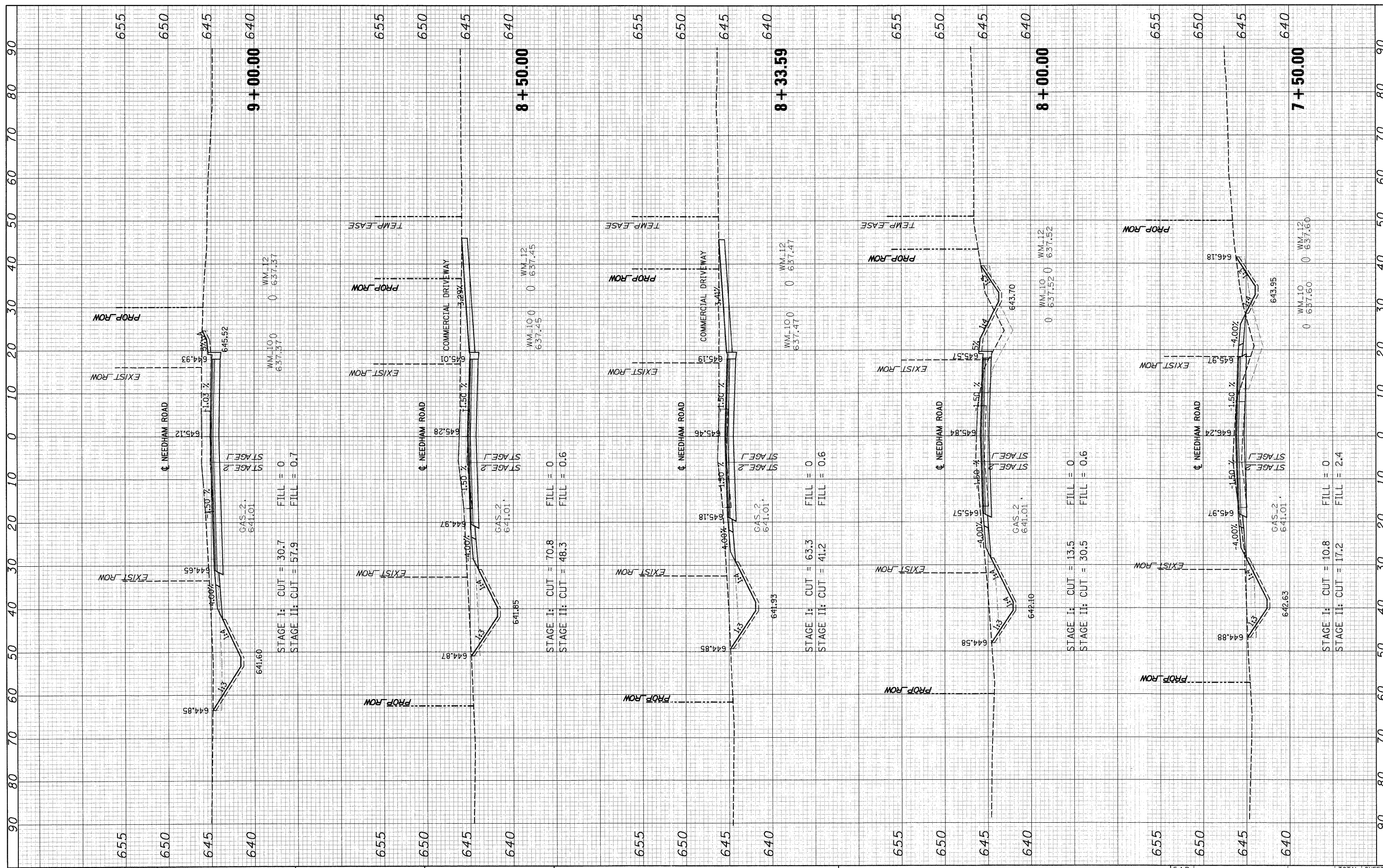
NEEDHAM ROAD CROSS SECTIONS

SCALE: SHEET NO. 80 OF 86 SHEETS STA. 5+50.00 TO STA. 7+00.00

F.A.P. RTE.	SECTION	COUNTY	TOTAL SHEETS	SHEET NO.
591	13R-2;14R-1 & BR-1(1);15R-1	KENDALL	429	423
ILLINOIS FED. AID PROJECT			CONTRACT NO. 66985	

FINAL SURVEY	BY	DATE
PLOTTED		
NOTE BOOK		
AREAS		
CHECKED		
NO.		

ORIGINAL SURVEY	BY	DATE
PLOTTED		
NOTE BOOK		
AREAS		
CHECKED		
NO.		



FILE NAME =
 T:\16829-PrairiePkwy-Ph2\C:\v1\Plans\Xhsts\0366985-Needhamxsheet.dgn

USER NAME =
 MMS

DESIGNED - MMS
 DRAWN - MMS
 CHECKED - KJB
 DATE - 08-18-2011

REVISED -
 REVISED -
 REVISED -
 REVISED -

**STATE OF ILLINOIS
 DEPARTMENT OF TRANSPORTATION**

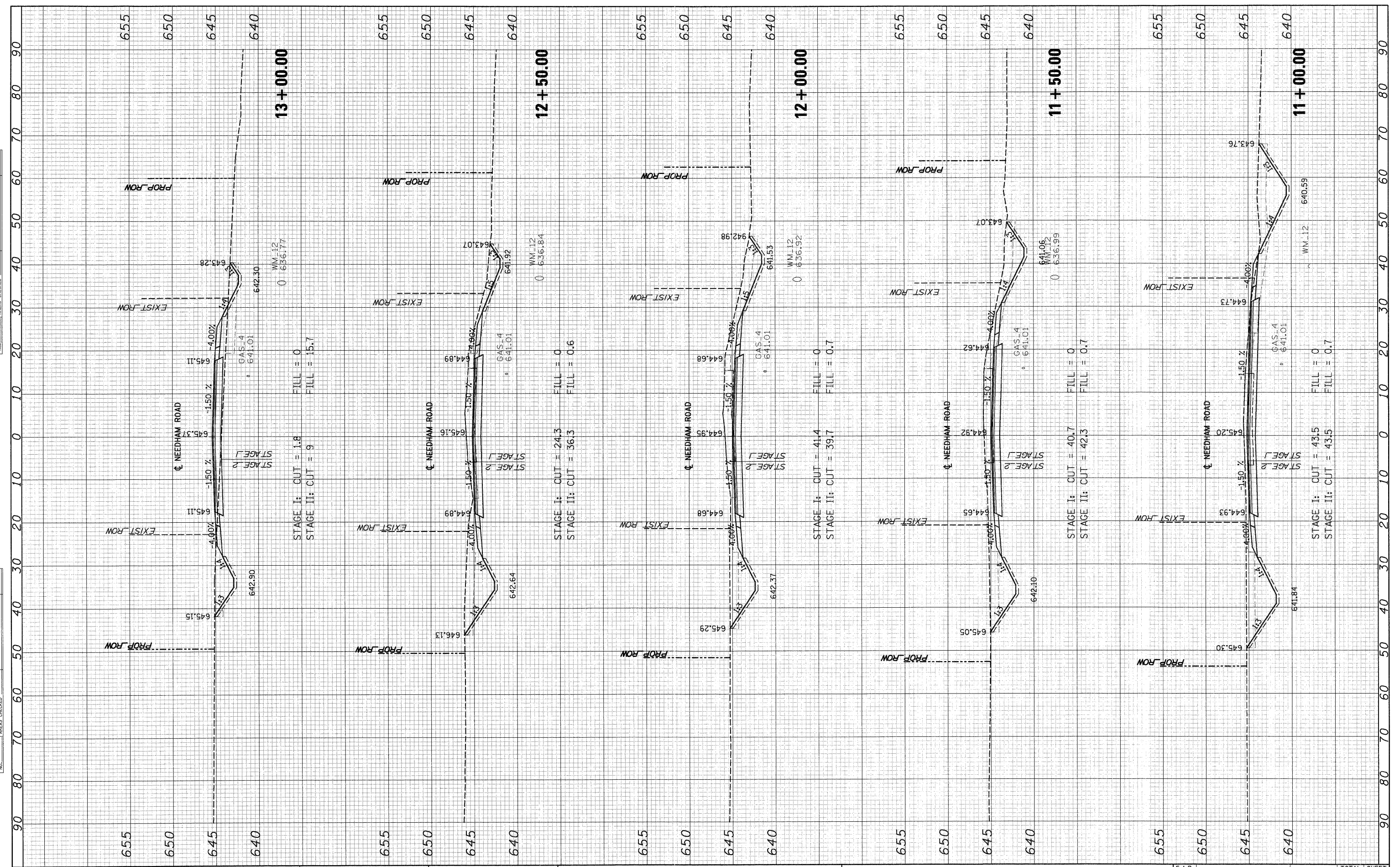
NEEDHAM ROAD CROSS SECTIONS

SCALE: SHEET NO. 81 OF 86 SHEETS STA. 7+50.00 TO STA. 9+00.00

F.A.P. RTE.	SECTION	COUNTY	TOTAL SHEETS	SHEET NO.
591	13R-2;14R-1 & BR-1(1);15R-1	KENDALL	429	424
CONTRACT NO. 66985				
ILLINOIS FED. AID PROJECT				

FINAL SURVEY PLOTTED DATE
 NOTE BOOK NO. DATE
 AREAS CHECKED

ORIGINAL SURVEY PLOTTED DATE
 NOTE BOOK NO. DATE
 AREAS CHECKED



FILE NAME = T:\16829-PrainoPkwy-Ph2\Civ1\Plans\Xshs\0366985-Needhamxsheets.dgn
 USER NAME =
 PLOT SCALE =
 PLOT DATE = 19-AUG-2011 09:02

DESIGNED - MMS
 DRAWN - MMS
 CHECKED - KJB
 DATE - 08-18-2011

REVISED -
 REVISED -
 REVISED -
 REVISED -

**STATE OF ILLINOIS
 DEPARTMENT OF TRANSPORTATION**

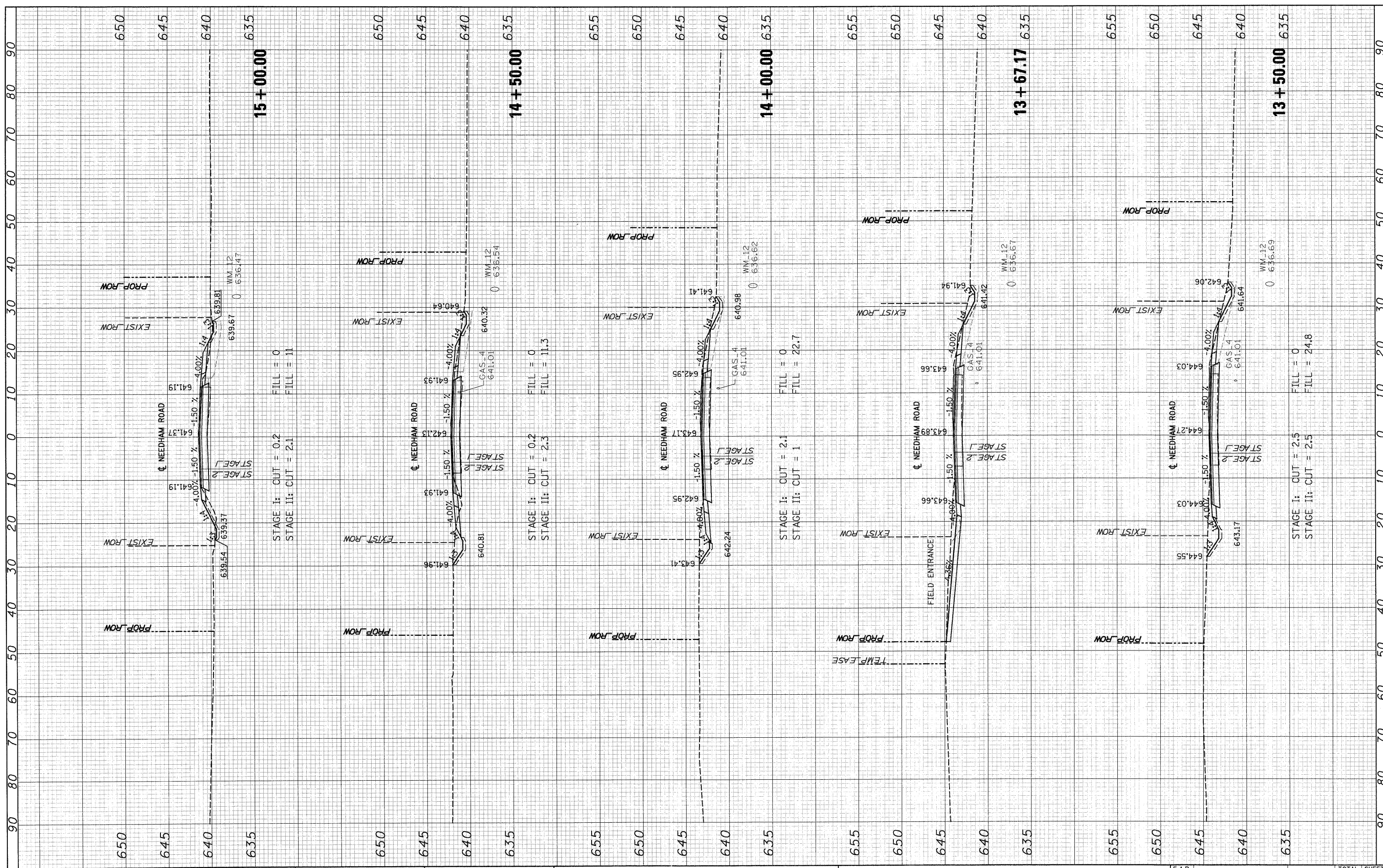
NEEDHAM ROAD CROSS SECTIONS

SCALE: SHEET NO. 82 OF 86 SHEETS STA. 11+00.00 TO STA. 13+00.00

F.A.P. RTE.	SECTION	COUNTY	TOTAL SHEETS	SHEET NO.
591	13R-2;14R-1 & BR-1(1);15R-1	KENDALL	429	425
				CONTRACT NO. 66985
ILLINOIS FED. AID PROJECT				

FINAL SURVEY PLOTTED DATE AREAS CHECKED

ORIGINAL SURVEY PLOTTED DATE AREAS CHECKED



STAGE I: CUT = 0.2 FILL = 0
STAGE II: CUT = 2.1 FILL = 11

STAGE I: CUT = 0.2 FILL = 0
STAGE II: CUT = 2.3 FILL = 11.3

STAGE I: CUT = 2.1 FILL = 0
STAGE II: CUT = 1 FILL = 22.7

STAGE I: CUT = 2.5 FILL = 0
STAGE II: CUT = 2.5 FILL = 24.8

FILE NAME = T:\16829-PrariePkwy-Ph2\Civil\Plans\Xshhs\036695-Needhamxssheet.dgn

USER NAME =
DESIGNED - MMS
DRAWN - MMS
CHECKED - KJB
DATE - 08-18-2011

REVISIONS:
REVISED -
REVISED -
REVISED -
REVISED -

STATE OF ILLINOIS
DEPARTMENT OF TRANSPORTATION

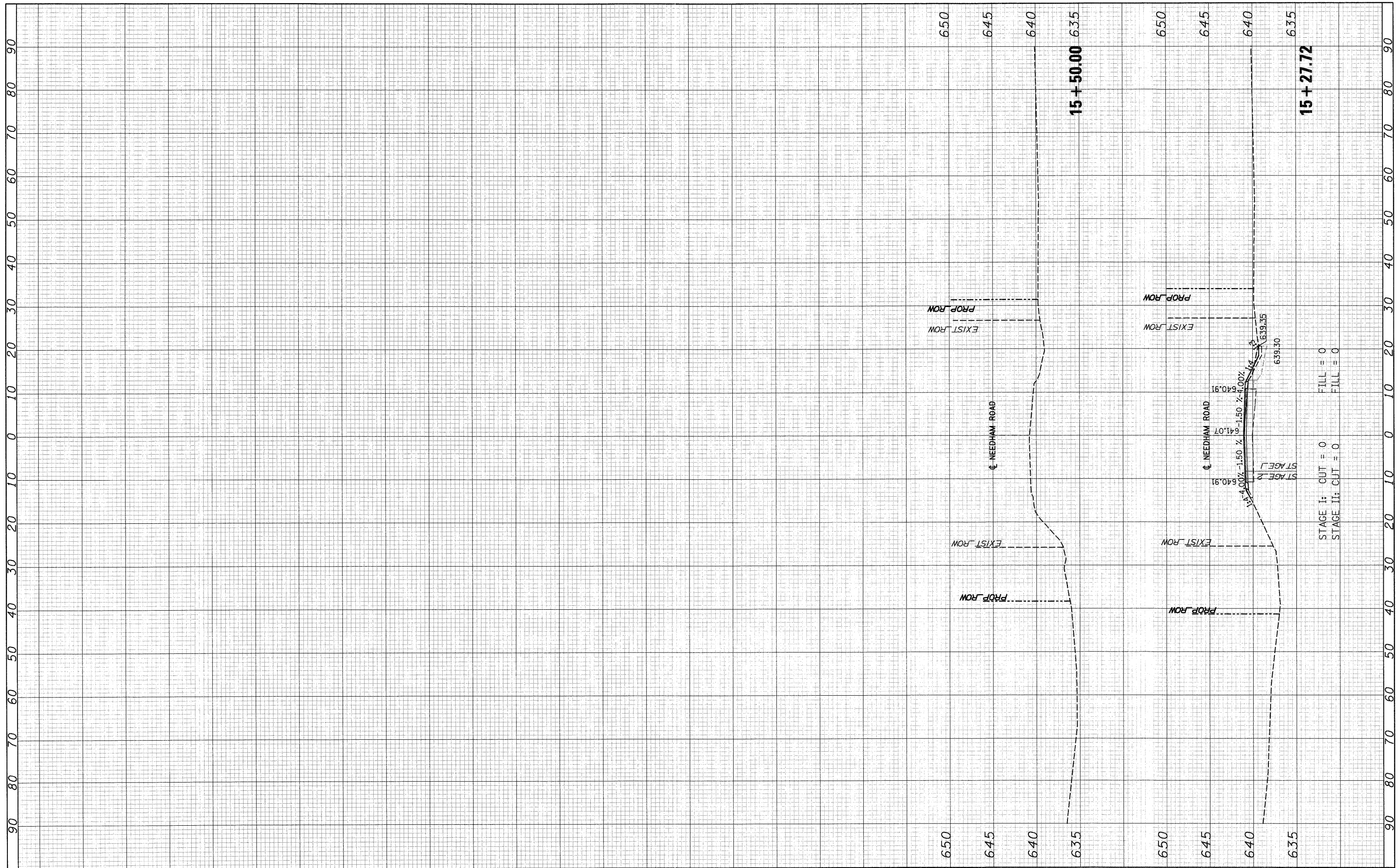
NEEDHAM ROAD CROSS SECTIONS

SCALE: SHEET NO. 83 OF 86 SHEETS STA. 13+50.00 TO STA. 15+00.00

F.A.P. RTE.	SECTION	COUNTY	TOTAL SHEETS	SHEET NO.
591	13R-2;14R-1 & BR-1(1);15R-1	KENDALL	429	426
CONTRACT NO. 66985			ILLINOIS FED. AID PROJECT	

FINAL SURVEY	SURVEYED	BY	DATE
NO.	PLOTTED		
	NOTE BOOK		
	AREAS		
	CHECKED		

ORIGINAL SURVEY	SURVEYED	BY	DATE
NO.	PLOTTED		
	NOTE BOOK		
	AREAS		
	CHECKED		



STAGE I: CUT = 0
 STAGE II: CUT = 0
 FILL = 0
 FILL = 0

FILE NAME =
 T:\16829-PrariePkwy-Ph2\Civil\Plans\Xhsts\0369B5-Needhamxsheet.dgn

USER NAME =
 DESIGNED - MMS
 DRAWN - MMS
 CHECKED - KJB
 PLOT DATE = 19-AUG-2011 09:03

DESIGNED - MMS
 DRAWN - MMS
 CHECKED - KJB
 DATE - 08-18-2011

REVISED -
 REVISED -
 REVISED -
 REVISED -

**STATE OF ILLINOIS
 DEPARTMENT OF TRANSPORTATION**

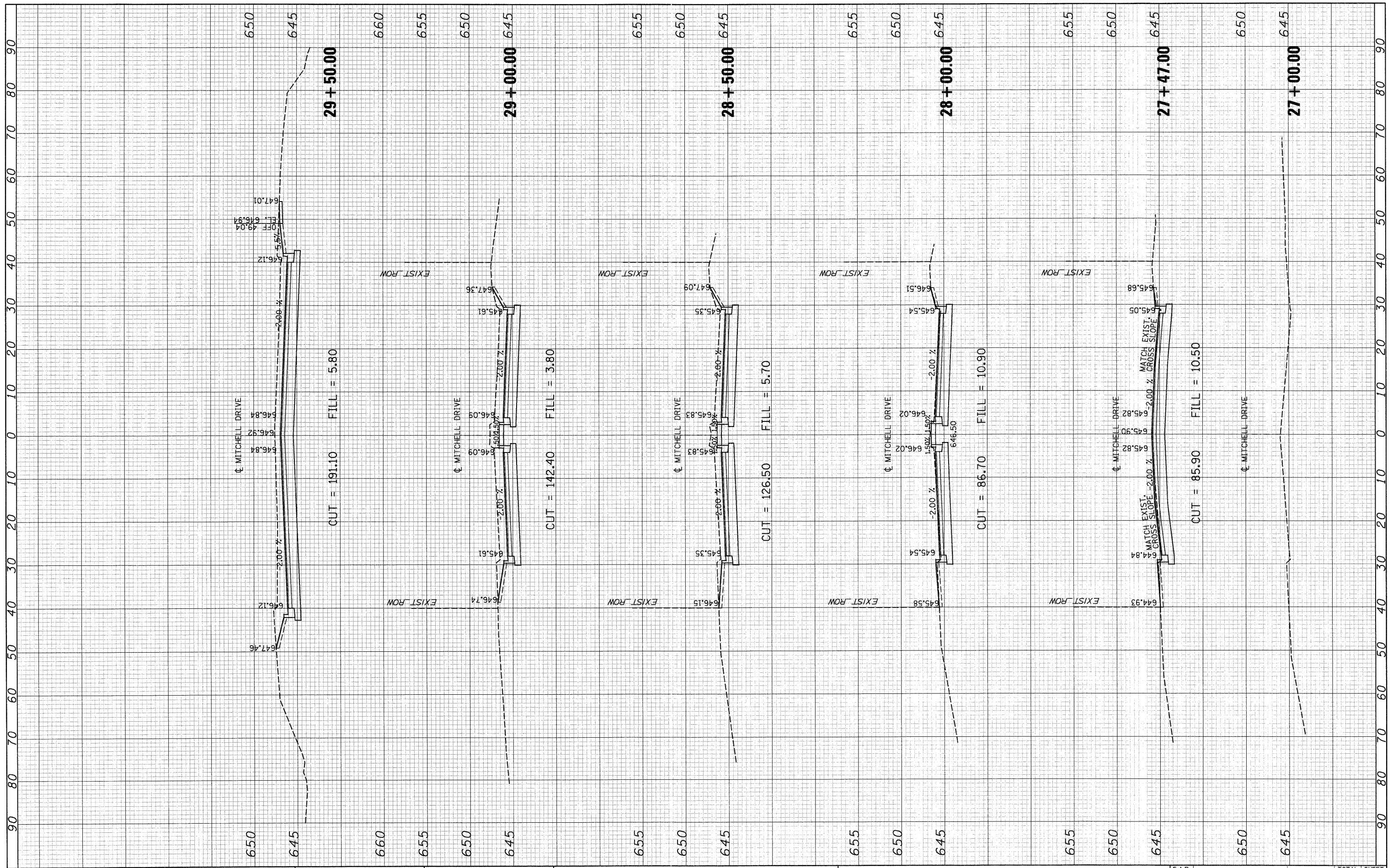
NEEDHAM ROAD CROSS SECTIONS

SCALE: SHEET NO. 84 OF 86 SHEETS STA. 15+27.72 TO STA. 15+50.00

F.A.P. RTE.	SECTION	COUNTY	TOTAL SHEETS	SHEET NO.
591	13R-2;14R-1 & BR-1(1);15R-1	KENDALL	429	427
ILLINOIS FED. AID PROJECT			CONTRACT NO. 66985	

FINAL SURVEY	BY	DATE
PLOTTED		
NOTE BOOK NO.		
AREAS CHECKED		

ORIGINAL SURVEY	BY	DATE
PLOTTED		
NOTE BOOK NO.		
AREAS CHECKED		



FILE NAME =
 T:\16829-PrariePkwy-Ph2\Civ1\Plans\Shots\036695-Mitchellxsheet.dgn

USER NAME =
 DESIGNED - MMS
 DRAWN - MMS
 CHECKED - KJB
 DATE - 08-18-2011

REVISED -
 REVISED -
 REVISED -
 REVISED -

**STATE OF ILLINOIS
 DEPARTMENT OF TRANSPORTATION**

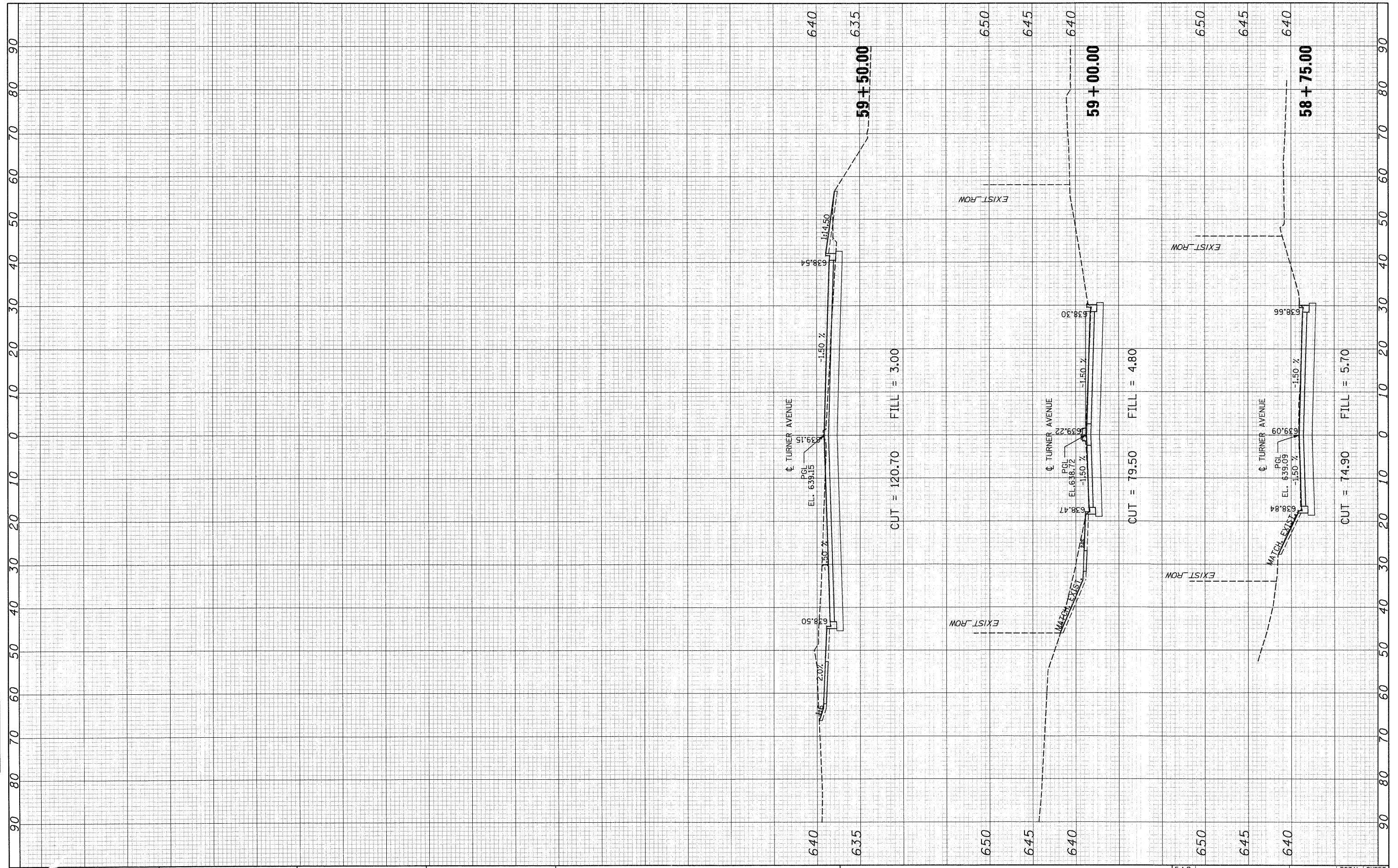
MICHELL DRIVE CROSS SECTIONS

SCALE: SHEET NO. 86 OF 85 SHEETS STA. 27+00.00 TO STA. 29+50.00

F.A.P. RTE.	SECTION	COUNTY	TOTAL SHEETS	SHEET NO.
591	13R-2;14R-1 & BR-1(1);15R-1	KENDALL	429	428
ILLINOIS FED. AID PROJECT			CONTRACT NO. 66985	

FINAL SURVEY	SURVEYED	BY	DATE
NOTE BOOK NO.	PLOTTED		
	TEMPLATE		
	AREAS CHECKED		

ORIGINAL SURVEY	SURVEYED	BY	DATE
NOTE BOOK NO.	PLOTTED		
	TEMPLATE		
	AREAS CHECKED		



FILE NAME = T:\16823-PrariePkwy-Ph2\Cv1\Plans\Xahs\0366995-Turner.xsheet.dgn

USER NAME =
 DESIGNED - MMS
 DRAWN - MMS
 CHECKED - KJB
 PLOT DATE = 19-AUG-2011 08:54

REVISIONS:
 REVISIONS -
 REVISIONS -
 REVISIONS -
 REVISIONS -

**STATE OF ILLINOIS
 DEPARTMENT OF TRANSPORTATION**

TURNER AVENUE CROSS SECTIONS

SCALE: SHEET NO. 86 OF 86 SHEETS STA. 58+75.00 TO STA. 59+50.00

F.A.P. RTE.	SECTION	COUNTY	TOTAL SHEETS	SHEET NO.
591	13R-2;14R-1 & BR-1(1);15R-1	KENDALL	429	429
CONTRACT NO. 66985				
[ILLINOIS] FED. AID PROJECT				