
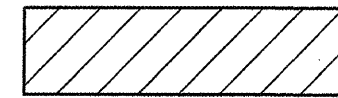


TOP PLAN



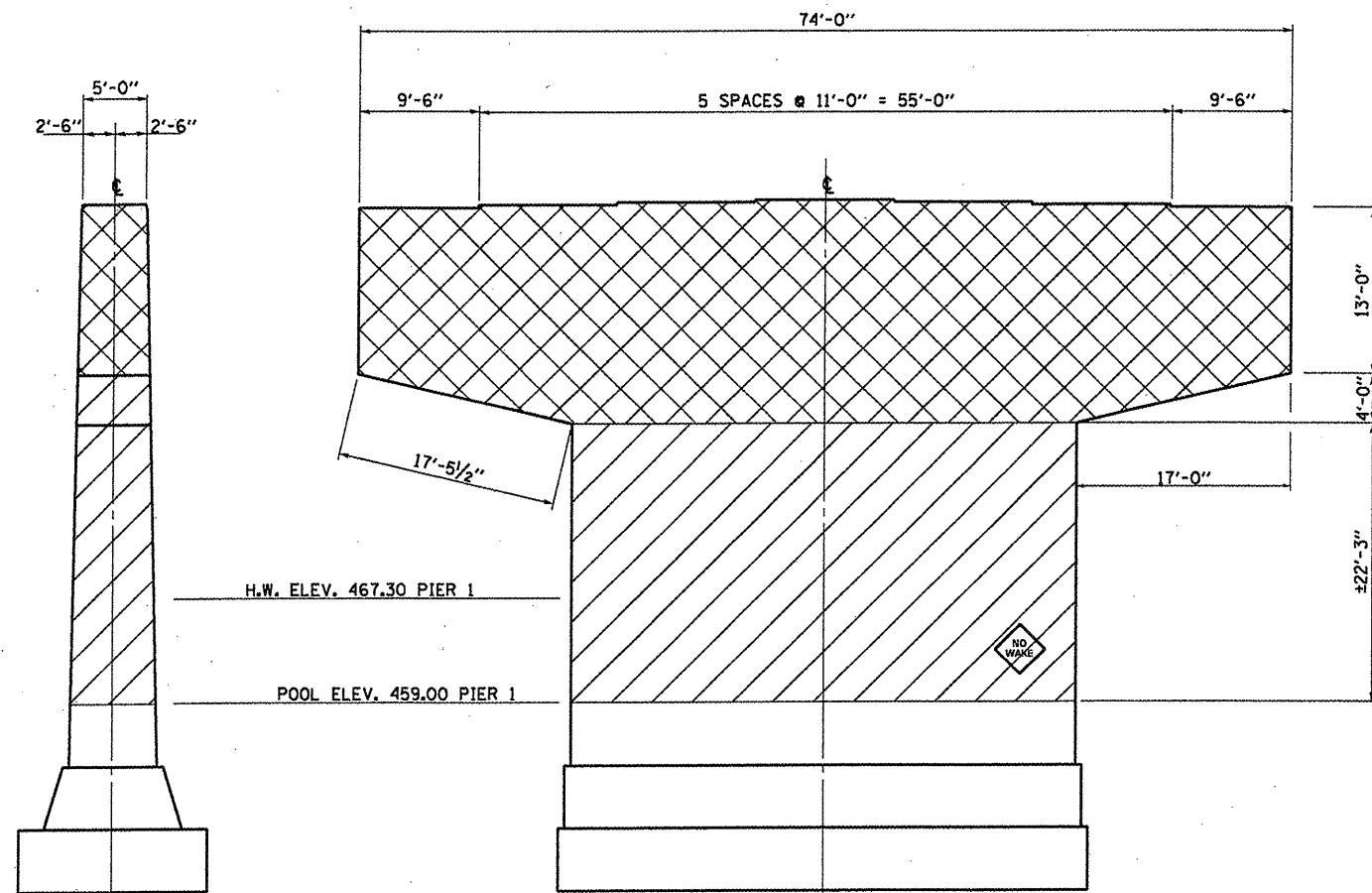
**BLAST CLEANING BRIDGE CONCRETE SURFACE
CONCRETE SEALER**



BLAST CLEANING BRIDGE CONCRETE SURFACE

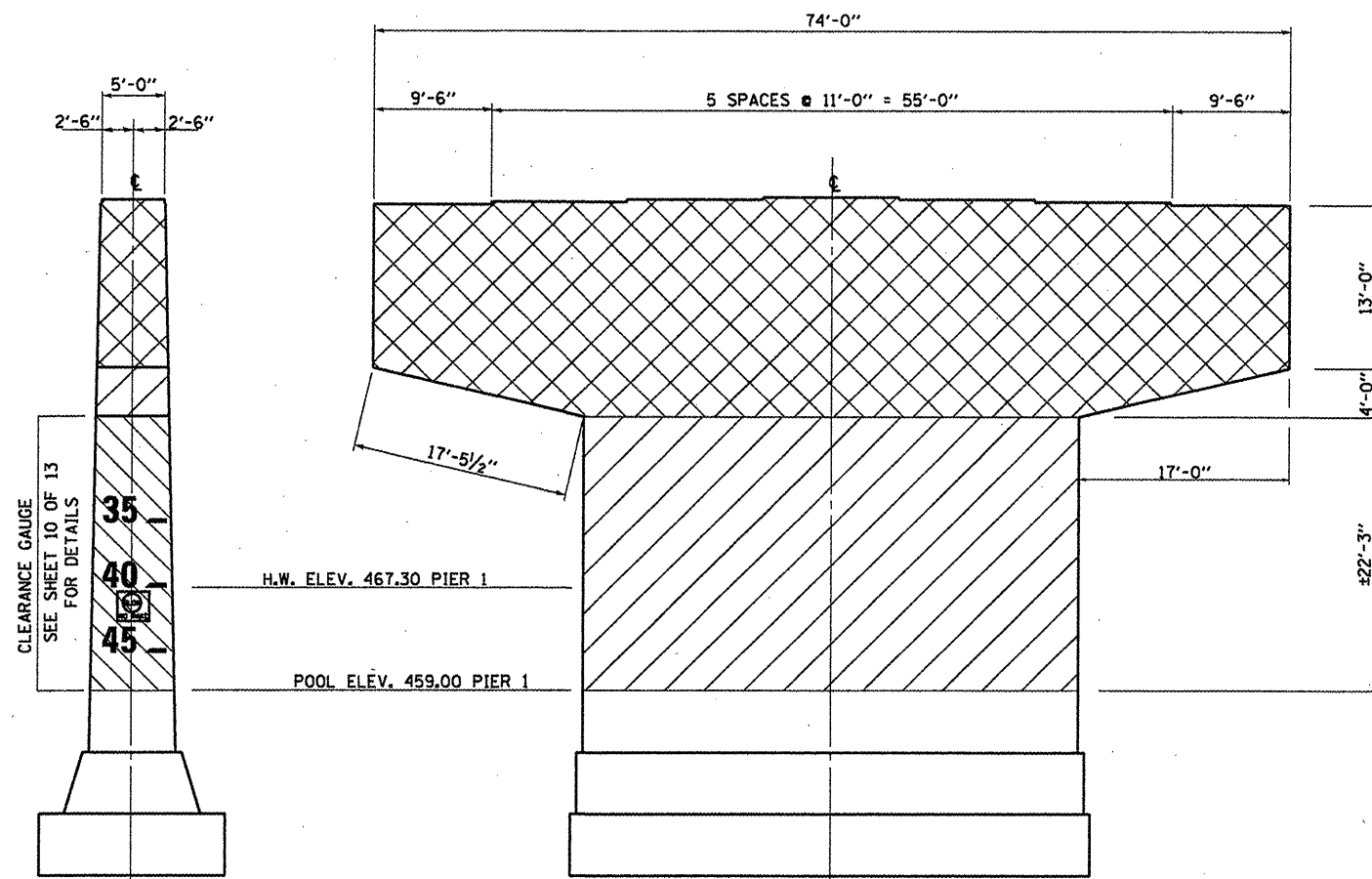


**BLAST CLEANING BRIDGE CONCRETE SURFACE
CONCRETE SEALER
WHITE PAINT BACKGROUND FOR NUMERALS**



WEST END

SOUTH ELEVATION



EAST END

NORTH ELEVATION

NOTES

EXISTING "NO WAKE" SIGNS SHALL BE REMOVED AND REPLACED. COST OF REMOVING EXISTING SIGNS, FURNISHING AND INSTALLING NEW SIGNS SHALL BE INCLUDED IN THE COST OF "BLAST CLEANING BRIDGE CONCRETE SURFACE".

BILL OF MATERIAL - PIER 2

ITEM	UNIT	TOTAL
BLAST CLEANING BRIDGE CONCRETE SURFACE	SQ FT	5262
CONCRETE SEALER	SQ FT	2976

PIER NO. 2
SN 050-0180
FAP ROUTE 68 (IL 23)
OVER ILLINOIS RIVER
SECTION (12R1)-3
LASALLE COUNTY
STA. 805+45.00

FILE NAME =	USER NAME = woodshankr1	DESIGNED - YOGESH PATEL	REVISED -
ct:\pwork\pwork\woodshankr1\d0260492	366833-ah-t-detail.dgn	DRAWN - YOGESH PATEL	REVISED -
	PLOT SCALE = 100.0000' / 1" =	CHECKED - RON WOODSHANK	REVISED -
	PLOT DATE = 11/2/2011	DATE -	REVISED -

**STATE OF ILLINOIS
DEPARTMENT OF TRANSPORTATION**

**PIERS NO. 2 DETAILS
FOR SN 050-0180**

SCALE: SHEET NO. 8 OF 9 SHEETS STA. TO STA.

F.A.P. RTE. 68	SECTION (12R1)-3	COUNTY LASALLE	TOTAL SHEETS 13	SHEET NO. 12
CONTRACT NO. 66B33				ILLINOIS FED. AID PROJECT