






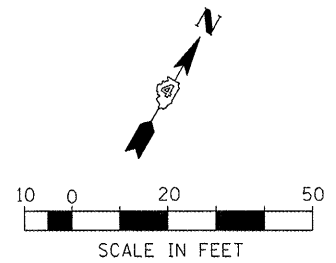


LEGEND

-  PAVEMENT REMOVAL
-  BITUMINOUS CONC. SHOULDER REMOVAL
-  DRIVEWAY PAVEMENT REMOVAL
-  HMA SURFACE REMOVAL - BUTT JOINT
-  REMOVAL AND DISPOSAL OF UNSUITABLE MATERIAL
-  PIPE CULVERT REMOVAL
-  TREE REMOVAL



FILE NAME =	USER NAME = IDOT	DESIGNED -	REVISED -
x:\projects\200803566\dgn\04-Rte8-sht-REM-10.dgn		DRAWN -	REVISED -
PLOT SCALE = 40,004 FT / IN.		CHECKED -	REVISED -
PLOT DATE = 10/21/2011		DATE = 10-21-11	REVISED -

**STATE OF ILLINOIS
DEPARTMENT OF TRANSPORTATION**

**FAP 399 (IL. RTE. 8)
EXISTING AND REMOVAL PLANS**

SCALE: AS SHOWN SHEET NO. OF SHEETS STA. 254+00.00 TO STA. 260+00.00

F.A.P. RTE.	SECTION	COUNTY	TOTAL SHEETS	SHEET NO.
399	36 R-7	TAZEWELL	390	50
CONTRACT NO. 68370				
[ILLINOIS] FED. AID PROJECT				