






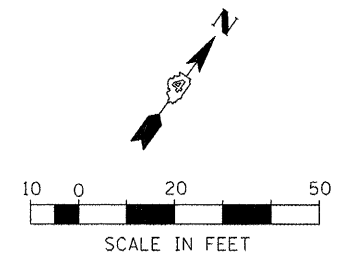


**LEGEND**

-  PAVEMENT REMOVAL
-  BITUMINOUS CONC. SHOULDER REMOVAL
-  DRIVEWAY PAVEMENT REMOVAL
-  HMA SURFACE REMOVAL - BUTT JOINT
-  REMOVAL AND DISPOSAL OF UNSUITABLE MATERIAL
-  PIPE CULVERT REMOVAL
-  TREE REMOVAL



FILE NAME = x:\projects\200803566\dgn\04-Rte8-shr-RE	USER NAME = IDOT	DESIGNED -	REVISED -	<b>STATE OF ILLINOIS DEPARTMENT OF TRANSPORTATION</b>	<b>FAP 399 (IL. RTE. 8) EXISTING AND REMOVAL PLANS</b>	F.A.P. RTE. 399	SECTION 36 R-7	COUNTY TAZEWELL	TOTAL SHEETS 390	SHEET NO. 51	
	PLOT SCALE = 40.004 FT / IN.	CHECKED -	REVISED -			SCALE: AS SHOWN	SHEET NO. OF SHEETS	STA. 260+00.00 TO STA. 266+00.00	CONTRACT NO. 68370		ILLINOIS FED. AID PROJECT
PLOT DATE = 10/21/2011	DATE = 10-21-11	REVISED -	REVISED -								