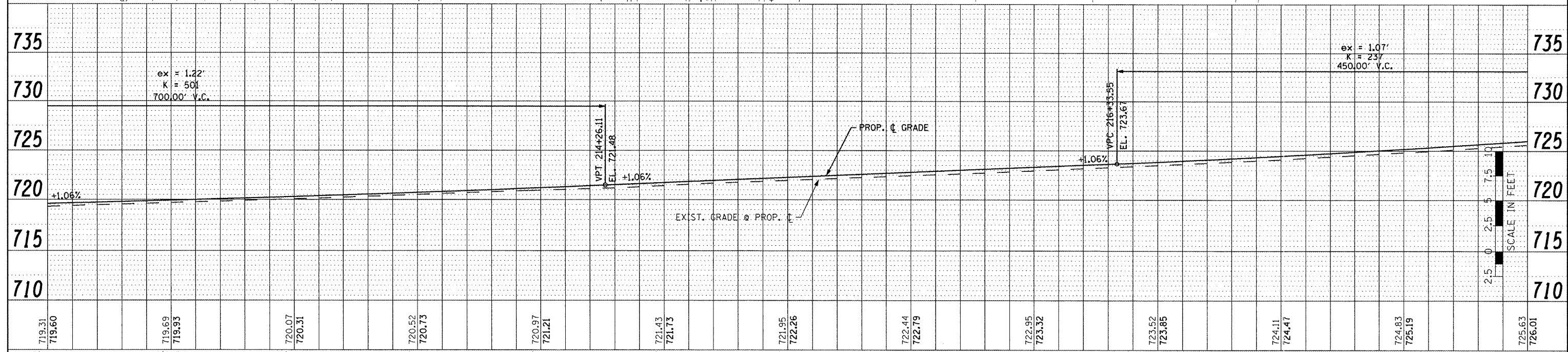
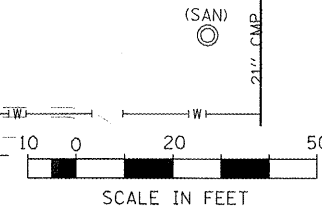
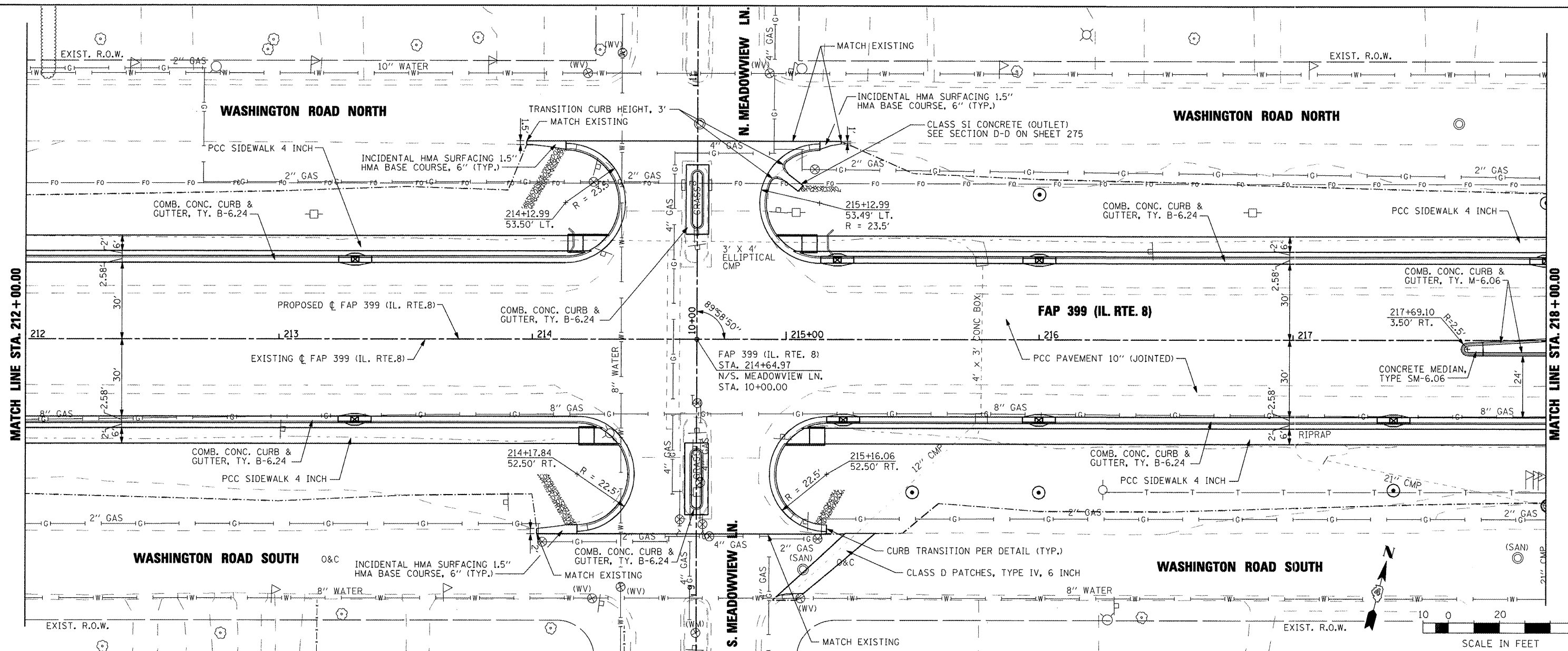


DATE	
BY	
PLAN	
SURVEYED	
NOTE BOOK	
ALIGNED	
CHECKED	
RT. OF WAY	
CHECKED	
NO.	
FILE NAME	

DATE	
BY	
PROFILE	
SURVEYED	
NOTE BOOK	
GRADES	
CHECKED	
BLM. NOTED	
STRUCTURE	
NOTATIONS	
CPROD	



719.31 719.60	719.69 719.93	720.07 720.31	720.52 720.73	720.97 721.21	721.43 721.73	721.95 722.26	722.44 722.79	722.95 723.32	723.52 723.85	724.11 724.47	724.83 725.19	725.63 726.01
212+00	212+50	213+00	213+50	214+00	214+50	215+00	215+50	216+00	216+50	217+00	217+50	218+00

**STATE OF ILLINOIS  
DEPARTMENT OF TRANSPORTATION**

**FAP 399 (IL. RTE. 8)  
ROADWAY PLAN AND PROFILE**

F.A.P. RTE.	SECTION	COUNTY	TOTAL SHEETS	SHEET NO.
399	36 R-7	TAZEWELL	390	56
CONTRACT NO. 68370			ILLINOIS FED. AID PROJECT	

SCALE: AS SHOWN SHEET NO. OF SHEETS STA. 212+00.00 TO STA. 218+00.00