








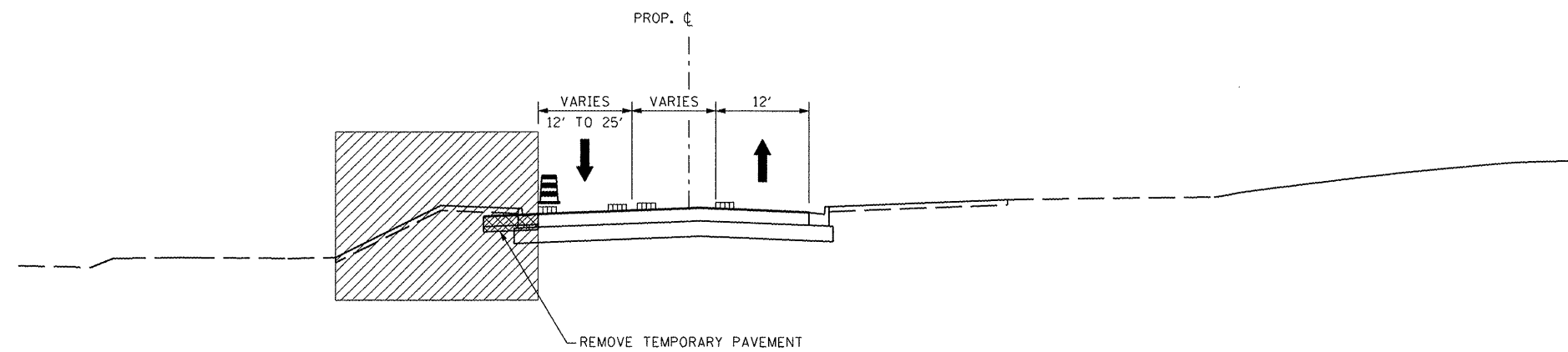
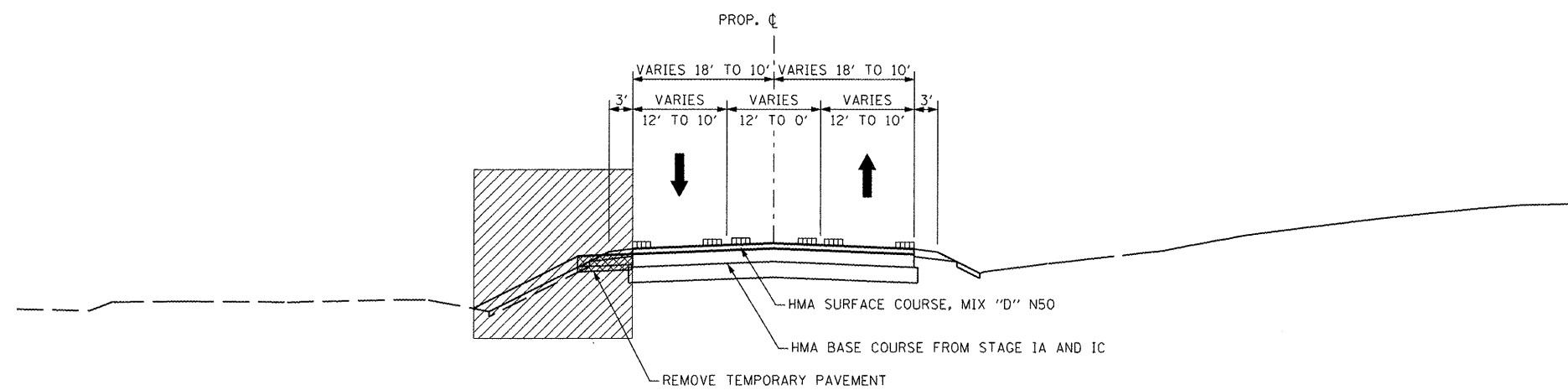


LEGEND

-  EXISTING PAVEMENT MARKING
-  TEMPORARY PAVEMENT MARKING
-  PROPOSED PAVEMENT MARKING
-  DRUM, WITH STEADY BURNING LIGHT
-  TEMPORARY CONCRETE BARRIER
-  CONSTRUCTION THIS STAGE
-  VERTICAL PANEL WITH STEADY BURNING LIGHT
-  EXISTING TRAFFIC LANE IN USE
-  TRAFFIC LANE



MAINTENANCE OF TRAFFIC TYPICAL SECTION – STAGE ID
STA. 12+35.00 TO STA. 13+35.00



MAINTENANCE OF TRAFFIC TYPICAL SECTION – STAGE ID
STA. 13+35.00 TO STA. 15+00.00

FILE NAME =	USER NAME = IDOT	DESIGNED -	REVISED -
x:\projects\200803566\dgn\04-Rte8-sht-S	aging-Typ-NSchool-3.dgn	DRAWN -	REVISED -
PLOT SCALE = 20.624 FT / IN.	CHECKED -	REVISED -	REVISED -
PLOT DATE = 10/21/2011	DATE = 10-21-11	REVISED -	REVISED -

**STATE OF ILLINOIS
DEPARTMENT OF TRANSPORTATION**

**NORTH SCHOOL STREET
MAINTENANCE OF TRAFFIC – TYPICAL SECTIONS – STAGE I**

SCALE: AS SHOWN SHEET NO. OF SHEETS STA. TO STA.

F.A.P. RTE.	SECTION	COUNTY	TOTAL SHEETS	SHEET NO.
399	36 R-7	TAZEWELL	390	82
ILLINOIS FED. AID PROJECT			CONTRACT NO. 68370	