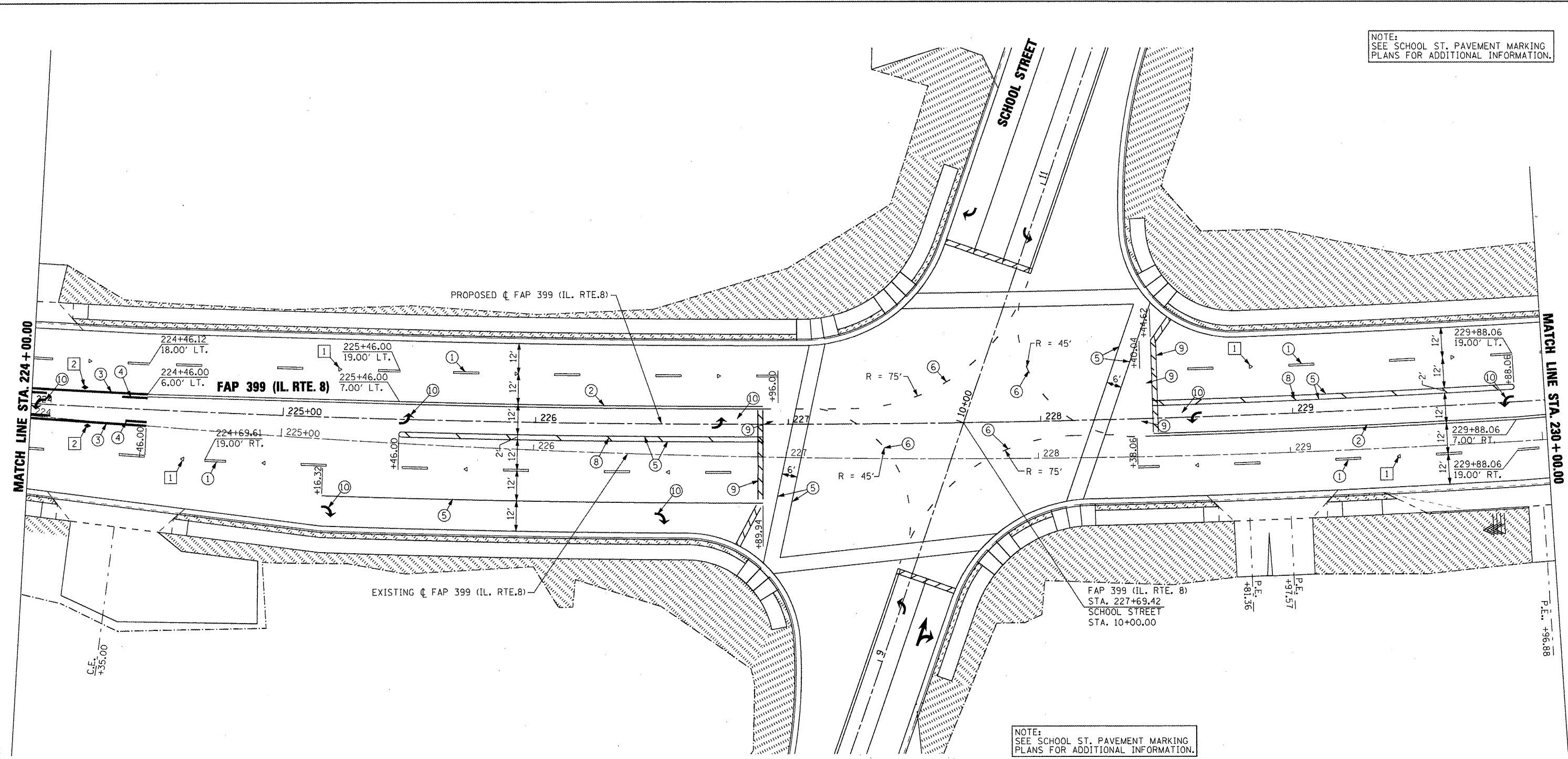
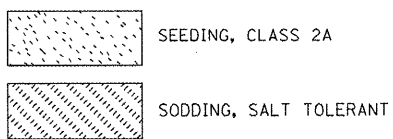


NOTE:
SEE SCHOOL ST. PAVEMENT MARKING
PLANS FOR ADDITIONAL INFORMATION.



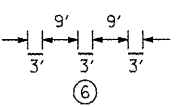
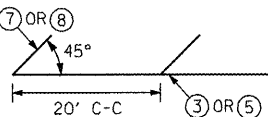
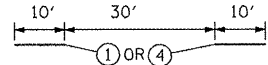
NOTE:
SEE SCHOOL ST. PAVEMENT MARKING
PLANS FOR ADDITIONAL INFORMATION.

LANDSCAPING LEGEND



PAVEMENT MARKING LEGEND

- ① PREFORMED PLASTIC PAVEMENT MARKING - LINE 6" WHITE SKIP DASH
- ② EPOXY PAVEMENT MARKING - LINE 4" YELLOW SOLID (DOUBLE LINE)
- ③ EPOXY PAVEMENT MARKING - LINE 4" YELLOW SOLID
- ④ EPOXY PAVEMENT MARKING - LINE 4" YELLOW SKIP DASH
- ⑤ EPOXY PAVEMENT MARKING - LINE 8" WHITE SOLID
- ⑥ EPOXY PAVEMENT MARKING - LINE 8" WHITE SKIP DASH
- ⑦ EPOXY PAVEMENT MARKING - LINE 12" YELLOW SOLID
- ⑧ EPOXY PAVEMENT MARKING - LINE 12" WHITE SOLID
- ⑨ EPOXY PAVEMENT MARKING - LINE 24" WHITE SOLID (STOP BAR)
- ⑩ EPOXY PAVEMENT MARKING - LETTERS AND SYMBOLS

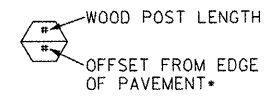


1. PAVEMENT MARKINGS SHALL BE IN ACCORDANCE WITH DISTRICT CADD DETAILS - STANDARD 780001.

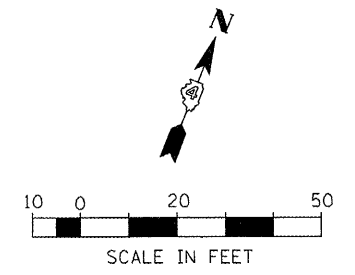
RAISED REFLECTIVE PAVEMENT MARKERS (RRPM) LEGEND

- ① ▲ ONE-WAY CRYSTAL MARKER AT 80' CENTERS
- ② ◆ TWO-WAY AMBER MARKER AT 40' CENTERS

SIGN POST LEGEND



* SEE STANDARD 720006 FOR OFFSET



FILE NAME = x:\projects\2008\3566\dgn\04-rte8-shr-pk-5.dgn	USER NAME = 100T	DESIGNED - DRAWN -	REVISED - REVISED -	STATE OF ILLINOIS DEPARTMENT OF TRANSPORTATION	FAP 399 (IL. RTE. 8) PAVEMENT MARKING & LANDSCAPING PLANS			F.A.P. RTE. 399	SECTION 36 R-7	COUNTY TAZEWELL	TOTAL SHEETS 390	SHEET NO. 243
PLOT SCALE = 40,004 FT / IN.		CHECKED -	REVISED -		SCALE: AS SHOWN	SHEET NO. OF SHEETS	STA. 224+00.00 TO STA. 230+00.00	CONTRACT NO. 68370				
PLOT DATE = 10/21/2011		DATE = 10-21-11	REVISED -		ILLINOIS FED. AID PROJECT							