

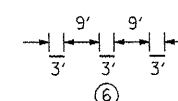
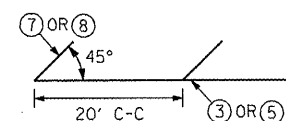
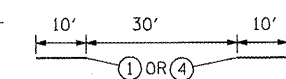


LANDSCAPING LEGEND

-  SEEDING, CLASS 2A
-  SODDING, SALT TOLERANT



PAVEMENT MARKING LEGEND

- ① PREFORMED PLASTIC PAVEMENT MARKING - LINE 6" WHITE SKIP DASH
- ② EPOXY PAVEMENT MARKING - LINE 4" YELLOW SOLID (DOUBLE LINE)
- ③ EPOXY PAVEMENT MARKING - LINE 4" YELLOW SOLID
- ④ EPOXY PAVEMENT MARKING - LINE 4" YELLOW SKIP DASH
- ⑤ EPOXY PAVEMENT MARKING - LINE 8" WHITE SOLID
- ⑥ EPOXY PAVEMENT MARKING - LINE 8" WHITE SKIP DASH
- ⑦ EPOXY PAVEMENT MARKING - LINE 12" YELLOW SOLID
- ⑧ EPOXY PAVEMENT MARKING - LINE 12" WHITE SOLID
- ⑨ EPOXY PAVEMENT MARKING - LINE 24" WHITE SOLID (STOP BAR)
- ⑩ EPOXY PAVEMENT MARKING - LETTERS AND SYMBOLS





1. PAVEMENT MARKINGS SHALL BE IN ACCORDANCE WITH DISTRICT CADD DETAILS - STANDARD 780001.

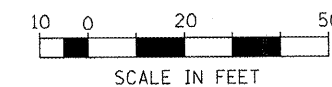
RAISED REFLECTIVE PAVEMENT MARKERS (RRPM) LEGEND

- ①  ONE-WAY CRYSTAL MARKER AT 80' CENTERS
- ②  TWO-WAY AMBER MARKER AT 40' CENTERS

SIGN POST LEGEND

-  WOOD POST LENGTH
-  OFFSET FROM EDGE OF PAVEMENT*

* SEE STANDARD 720006 FOR OFFSET



FILE NAME =	USER NAME = IDOT	DESIGNED -	REVISED -
x:\projects\200803566\dgn\04-Rte8-sh-t-P	K-S-School.dgn	DRAWN -	REVISED -
	PLOT SCALE = 40.00' / IN.	CHECKED -	REVISED -
	PLOT DATE = 10/21/2011	DATE - 10-21-11	REVISED -

**STATE OF ILLINOIS
DEPARTMENT OF TRANSPORTATION**

FAP 399 (IL. RTE. 8)			
S. SCHOOL STREET PAVEMENT MARKING & LANDSCAPING PLANS			
SCALE: AS SHOWN	SHEET NO.	OF SHEETS	STA. 5+00.00 TO STA. 10+00.00

F.A.P. RTE.	SECTION	COUNTY	TOTAL SHEETS	SHEET NO.
399	36 R-7	TAZEWELL	390	253
				CONTRACT NO. 68370
ILLINOIS FED. AID PROJECT				