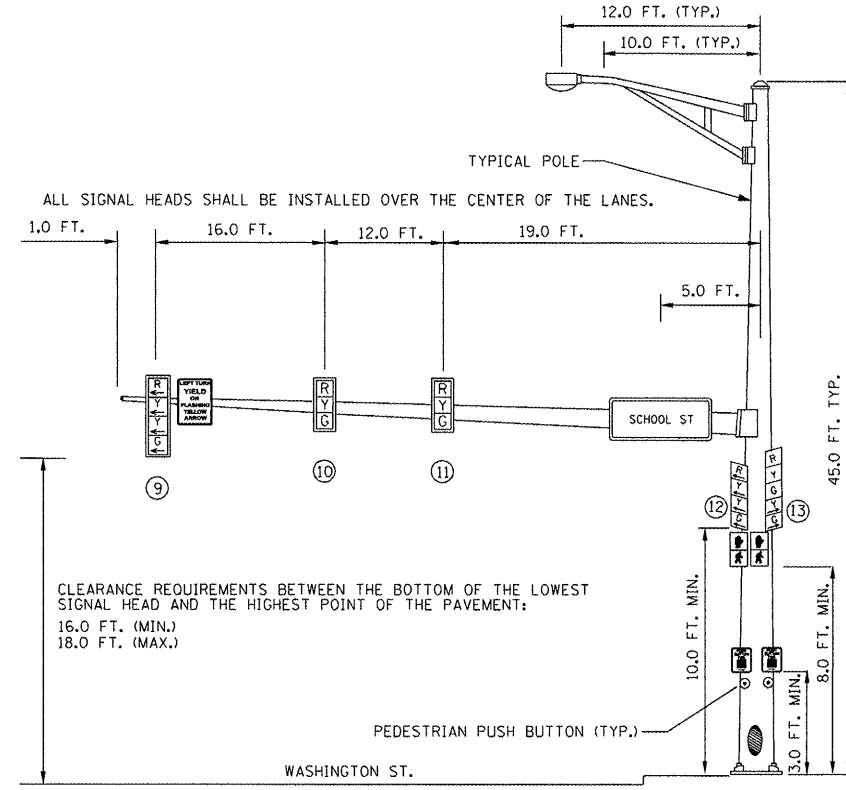


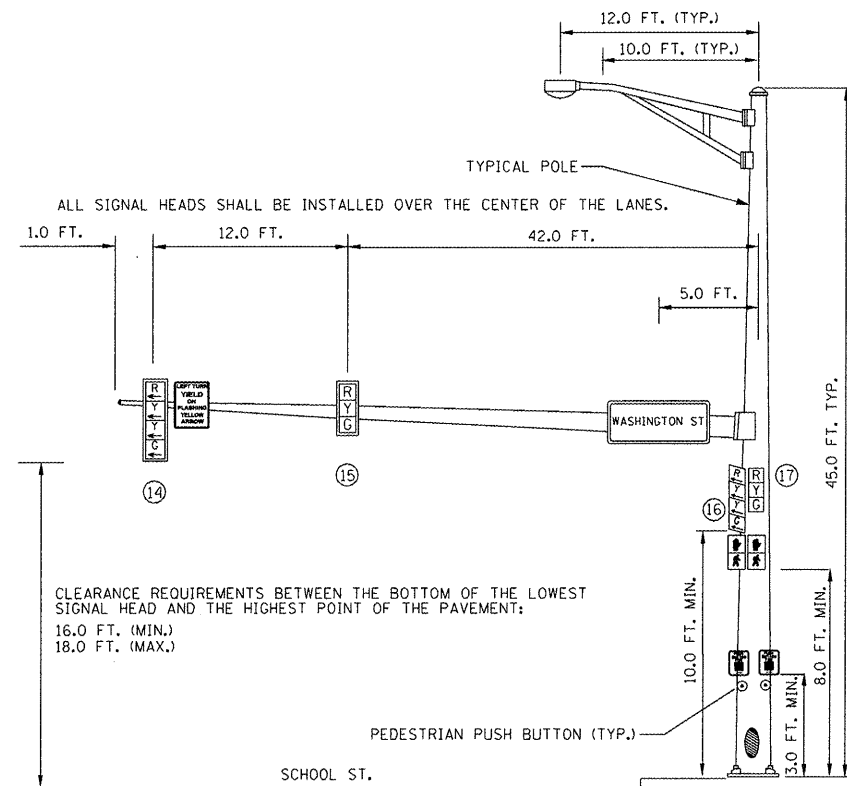
**EASTBOUND TRAFFIC SIGNAL**  
**SOUTHEAST CORNER OF IL 8 & SCHOOL STREET**

**MA-1 48'**



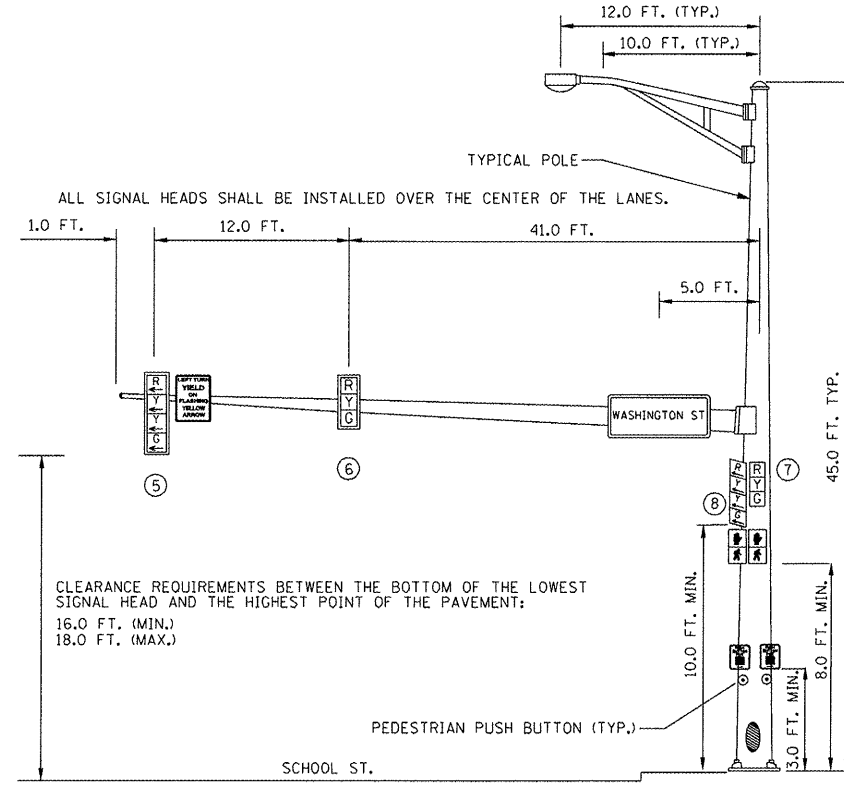
**WESTBOUND TRAFFIC SIGNAL**  
**NORTHEAST CORNER OF IL 8 & SCHOOL STREET**

**MA-3 48'**



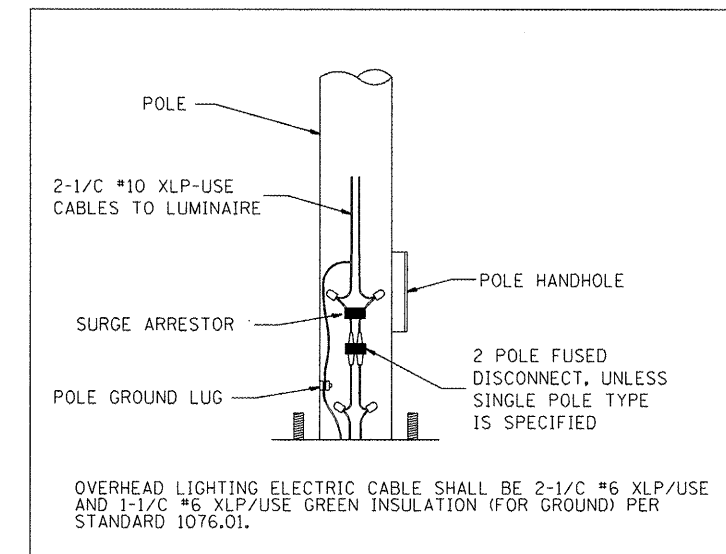
**NORTHBOUND TRAFFIC SIGNAL**  
**NORTHEAST CORNER OF IL 8 & SCHOOL STREET**

**MA-2 55'**



**SOUTHBOUND TRAFFIC SIGNAL**  
**SOUTHWEST CORNER OF IL 8 & SCHOOL STREET**

**MA-4 54'**



FILE NAME =  
x:\Projects\200803566\DCN\D4-Rte8-sht-T-School.dgn

USER NAME = IDOT  
DESIGNED - LDC  
DRAWN - MBB  
CHECKED - LDC  
DATE -

DESIGNED - LDC  
DRAWN - MBB  
CHECKED - LDC  
DATE -

REVISED -  
REVISED -  
REVISED -  
REVISED -

**STATE OF ILLINOIS**  
**DEPARTMENT OF TRANSPORTATION**

**FAP 399 (IL RTE. 8 AND SCHOOL STREET)**  
**MAST ARM DETAIL**  
SCALE: 1"=20' SHEET NO. 7 OF 7 SHEETS STA. TO STA.

F.A.P. RTE.	SECTION	COUNTY	TOTAL SHEETS	SHEET NO.
399	36 R-7	TAZEWELL	390	261
CONTRACT NO. 68370				
ILLINOIS FED. AID PROJECT				