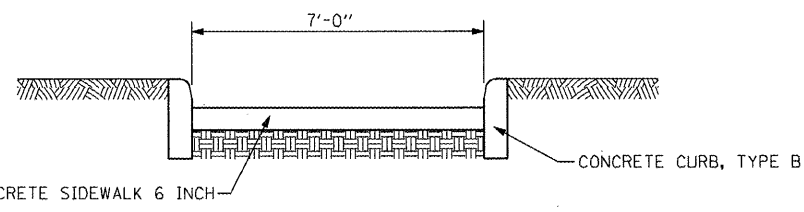
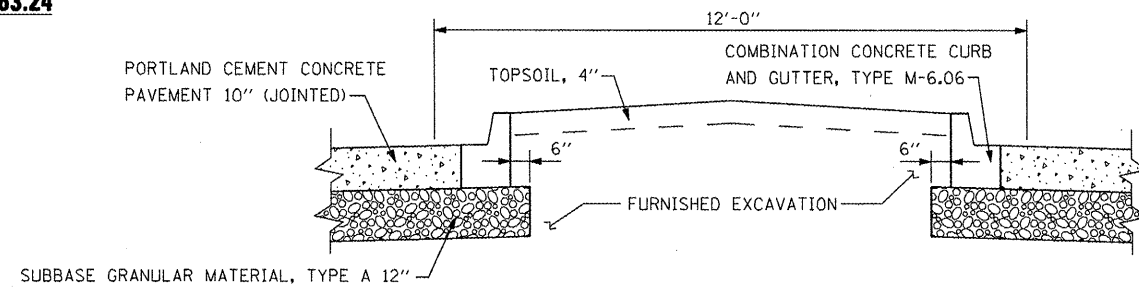



MEDIAN FROM STA. 207+94.46 TO STA. 211+63.24



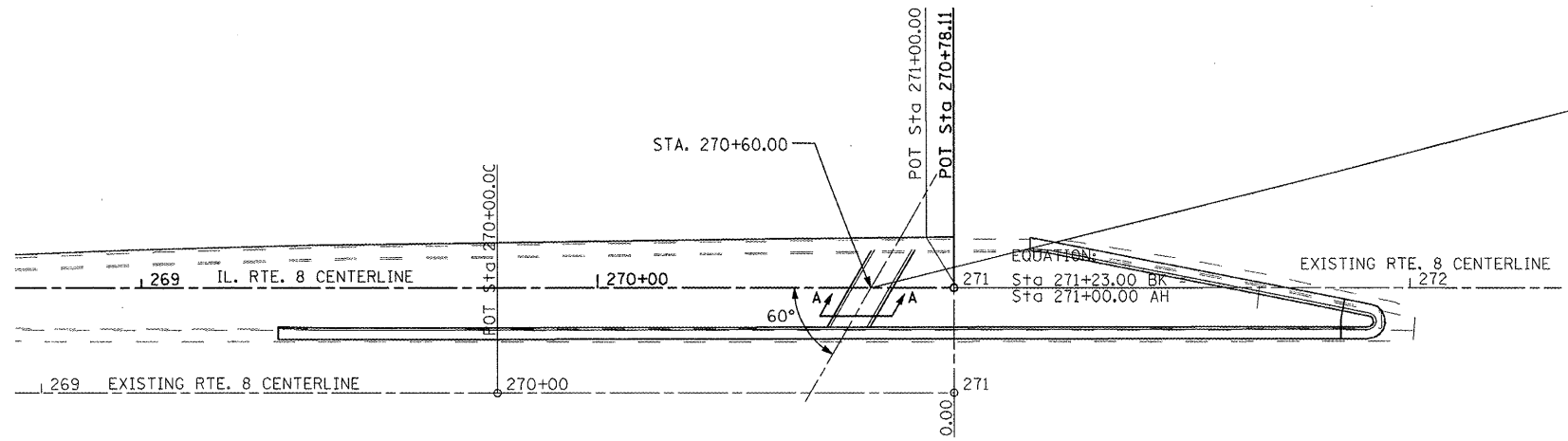
SECTION A-A



SECTION B-B



MEDIAN FROM STA. 217+66.60 TO STA. 223+00.00



PEDESTRIAN CROSSWALK AT STA. 270+60.00

FILE NAME =	USER NAME = IDOT	DESIGNED -	REVISED -	STATE OF ILLINOIS DEPARTMENT OF TRANSPORTATION	FAP 399 (IL. RTE. 8) PEDESTRIAN CROSSWALK DETAILS	F.A.P. RTE.	SECTION	COUNTY	TOTAL SHEETS	SHEET NO.	
xi\projects\200803566\dgn\04-Rte8-ahd-0	L-09 PEDXWALK.dgn	DRAWN -	REVISED -			399	36 R-7	TAZEWELL	390	282	
	PLOT SCALE = 48.003636 FT / IN.	CHECKED -	REVISED -			CONTRACT NO. 68370					
	PLOT DATE = 10/21/2011	DATE - 10-21-11	REVISED -			[ILLINOIS] FED. AID PROJECT					
					SCALE: AS SHOWN	SHEET NO. OF SHEETS	STA. 200+00.00 TO STA. 206+00.00				