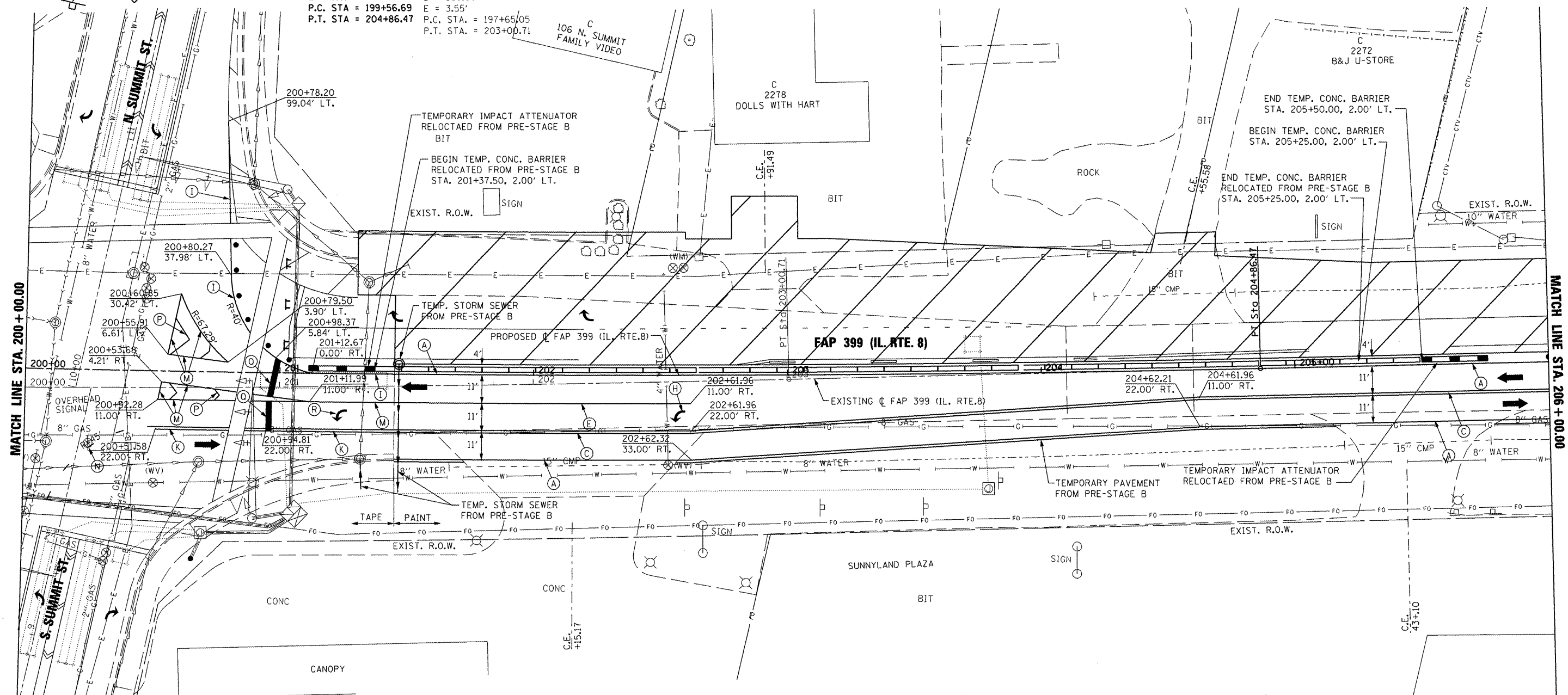


ROAD CONSTRUCTION AHEAD  
W20-1 4848  
LOCATION PER STANDARD

PI STA. = 202+21.64  
Δ = 3° 02' 07" (LT)  
D = 0° 34' 23"  
R = 10,000.00'  
T = 264.95'  
L = 529.78'  
E = 3.51'  
P.C. STA. = 199+56.69  
P.T. STA. = 204+86.47

EXIST. CURVE IL8EXCL3  
PI STA. = 200+32.94  
Δ = 3° 02' 07" (LT)  
D = 0° 34' 00"  
R = 10,111.00'  
T = 267.89'  
L = 535.66'  
E = 3.55'  
P.C. STA. = 197+65.05  
P.T. STA. = 203+00.71

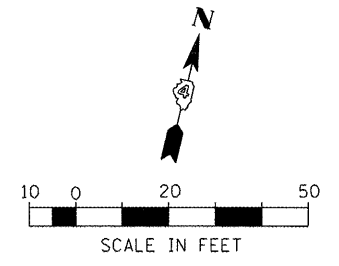


MATCH LINE STA. 200+00.00

MATCH LINE STA. 206+00.00

NOTE: TEMPORARY CONCRETE BARRIER LOCATIONS ARE SHOWN AT C OF WALL.

TEMPORARY PAVEMENT MARKING LEGEND			
(A) TEMP. PAVE. MARK. - 4" WHITE SOLID	(I) PAVE. MARK. TAPE - 4" WHITE SOLID		CONSTRUCTION THIS STAGE
(B) TEMP. PAVE. MARK. - 4" YELLOW SOLID	(J) PAVE. MARK. TAPE - 4" YELLOW SOLID		PREVIOUSLY CONSTRUCTED
(C) TEMP. PAVE. MARK. - DOUBLE 4" YELLOW SOLID	(K) PAVE. MARK. TAPE - DOUBLE 4" YELLOW SOLID		TEMPORARY PAVEMENT
(D) TEMP. PAVE. MARK. - 4" YELLOW SKIP DASH	(L) PAVE. MARK. TAPE - 4" YELLOW SKIP DASH		EXISTING TRAFFIC LANE
(E) TEMP. PAVE. MARK. - 8" WHITE SOLID	(M) PAVE. MARK. TAPE - 8" WHITE SOLID		TRAFFIC LANE
(F) TEMP. PAVE. MARK. - 8" WHITE SKIP DASH	(N) PAVE. MARK. TAPE - 8" WHITE SKIP DASH		TYPE II BARRICADES OR DRUMS @ 50' CTRS. UNLESS OTHERWISE NOTED
(G) TEMP. PAVE. MARK. - 24" WHITE SOLID (STOP BAR)	(O) PAVE. MARK. TAPE - 12" YELLOW SOLID (DIAGONAL)		TYPE III BARRICADE WITH R 11-2 SIGN
(H) TEMP. PAVE. MARK. - LETTERS AND SYMBOLS	(P) PAVE. MARK. TAPE - 12" WHITE SOLID (DIAGONAL)		TEMPORARY CONCRETE BARRIER
TEMP. PAVE. MARK. = PAINT	(Q) PAVE. MARK. TAPE - 24" WHITE SOLID (STOP BAR)		TEMPORARY IMPACT ATTENUATOR
	(R) PAVE. MARK. TAPE - LETTERS AND SYMBOLS		
	PAVE. MARK. TAPE = PAVEMENT MARKING TAPE, TYPE III		



ROAD CONSTRUCTION AHEAD  
W20-1 4848  
LOCATION PER STANDARD

FILE NAME =  
USER NAME = IDOT  
DESIGNED -  
DRAWN -  
CHECKED -  
DATE = 10-21-11

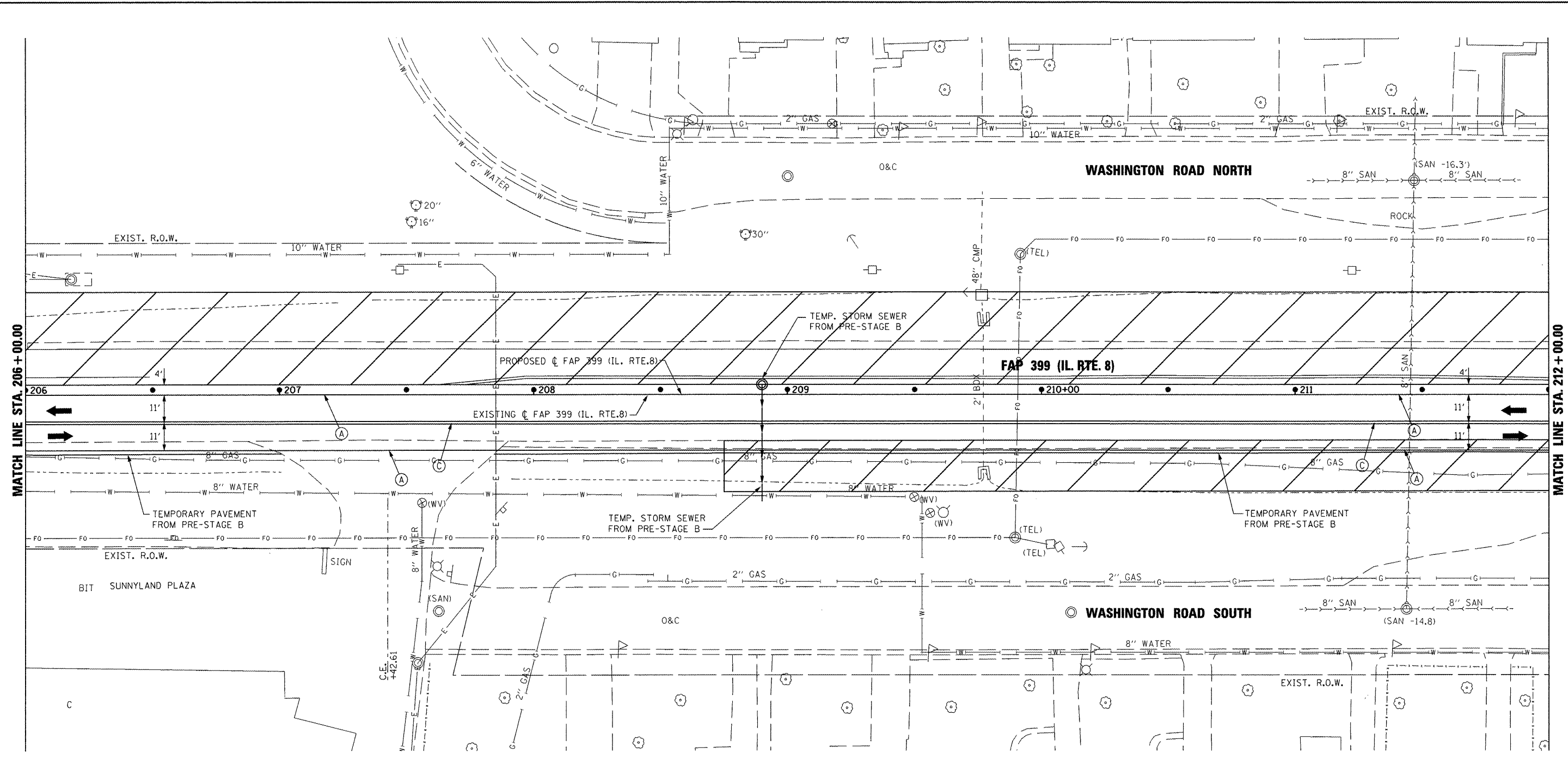
DESIGNED -  
DRAWN -  
CHECKED -  
DATE = 10-21-11

REVISED -  
REVISED -  
REVISED -  
REVISED -

STATE OF ILLINOIS  
DEPARTMENT OF TRANSPORTATION

FAP 399 (IL RTE. 8)  
MAINTENANCE OF TRAFFIC - STAGE I  
SCALE: AS SHOWN SHEET NO. OF SHEETS STA. 200+00.00 TO STA. 206+00.00

F.A.P. RTE. 399	SECTION 36 R-7	COUNTY TAZEWELL	TOTAL SHEETS 390	SHEET NO. 101
				CONTRACT NO. 68370
ILLINOIS FED. AID PROJECT				

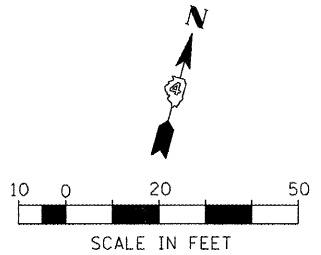


NOTE: TEMPORARY CONCRETE BARRIER LOCATIONS ARE SHOWN AT  $\phi$  OF WALL.

**TEMPORARY PAVEMENT MARKING LEGEND**

<ul style="list-style-type: none"> <li>(A) TEMP. PAVE. MARK. - 4" WHITE SOLID</li> <li>(B) TEMP. PAVE. MARK. - 4" YELLOW SOLID</li> <li>(C) TEMP. PAVE. MARK. - DOUBLE 4" YELLOW SOLID</li> <li>(D) TEMP. PAVE. MARK. - 4" YELLOW SKIP DASH</li> <li>(E) TEMP. PAVE. MARK. - 8" WHITE SOLID</li> <li>(F) TEMP. PAVE. MARK. - 8" WHITE SKIP DASH</li> <li>(G) TEMP. PAVE. MARK. - 24" WHITE SOLID (STOP BAR)</li> <li>(H) TEMP. PAVE. MARK. - LETTERS AND SYMBOLS</li> <li>TEMP. PAVE. MARK. = PAINT</li> </ul>	<ul style="list-style-type: none"> <li>(I) PAVE. MARK. TAPE - 4" WHITE SOLID</li> <li>(J) PAVE. MARK. TAPE - 4" YELLOW SOLID</li> <li>(K) PAVE. MARK. TAPE - DOUBLE 4" YELLOW SOLID</li> <li>(L) PAVE. MARK. TAPE - 4" YELLOW SKIP DASH</li> <li>(M) PAVE. MARK. TAPE - 8" WHITE SOLID</li> <li>(N) PAVE. MARK. TAPE - 8" WHITE SKIP DASH</li> <li>(O) PAVE. MARK. TAPE - 12" YELLOW SOLID (DIAGONAL)</li> <li>(P) PAVE. MARK. TAPE - 12" WHITE SOLID (DIAGONAL)</li> <li>(Q) PAVE. MARK. TAPE - 24" WHITE SOLID (STOP BAR)</li> <li>(R) PAVE. MARK. TAPE - LETTERS AND SYMBOLS</li> <li>PAVE. MARK. TAPE = PAVEMENT MARKING TAPE, TYPE III</li> </ul>	
--	--	--

	CONSTRUCTION THIS STAGE
	PREVIOUSLY CONSTRUCTED
	TEMPORARY PAVEMENT
	EXISTING TRAFFIC LANE
	TRAFFIC LANE
	TYPE II BARRICADES OR DRUMS @ 50' CTRS. UNLESS OTHERWISE NOTED
	TYPE III BARRICADE WITH R 11-2 SIGN
	TEMPORARY CONCRETE BARRIER
	TEMPORARY IMPACT ATTENUATOR



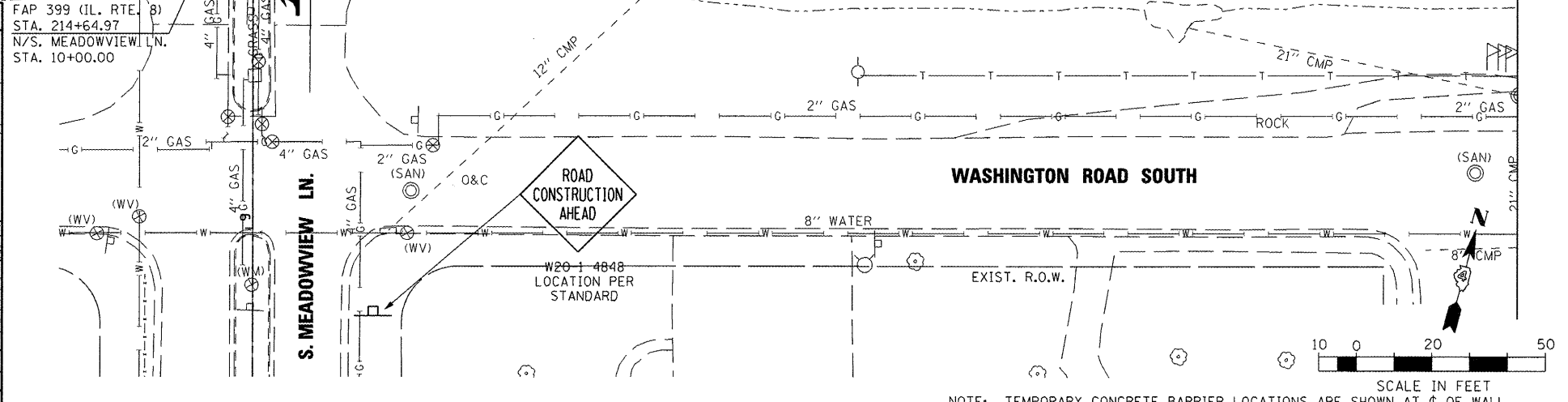
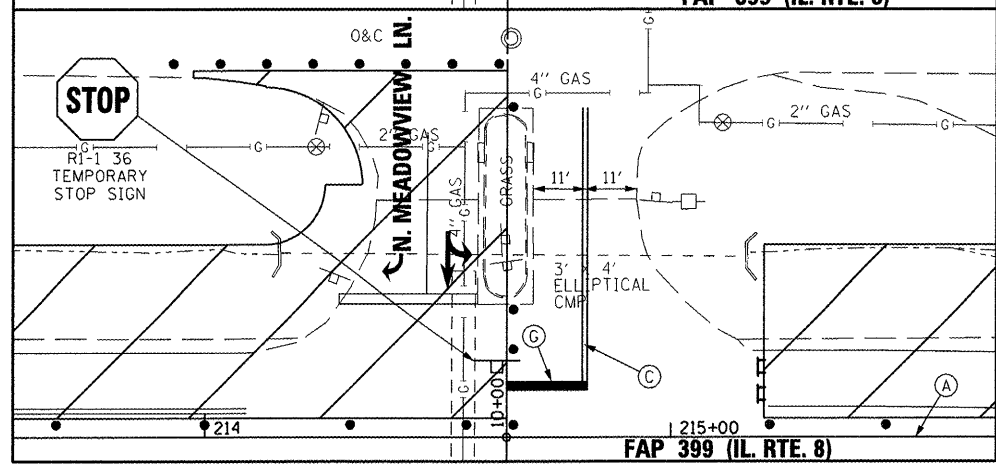
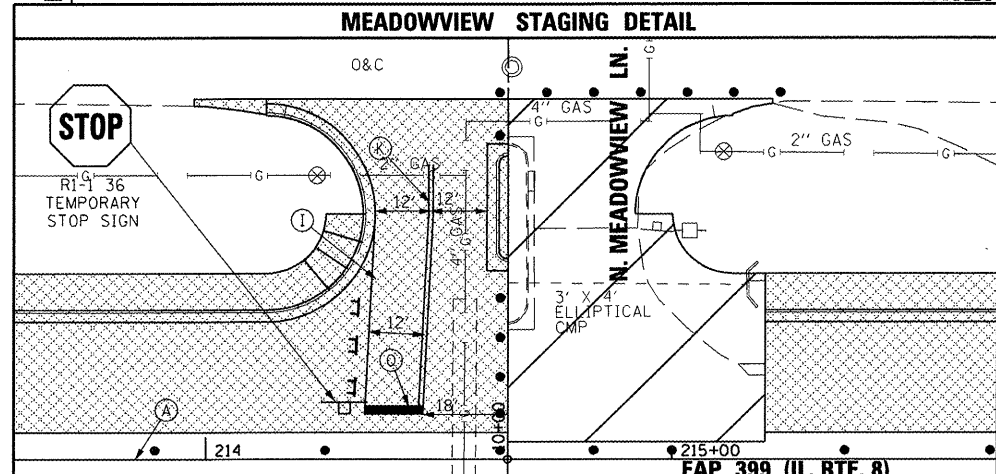
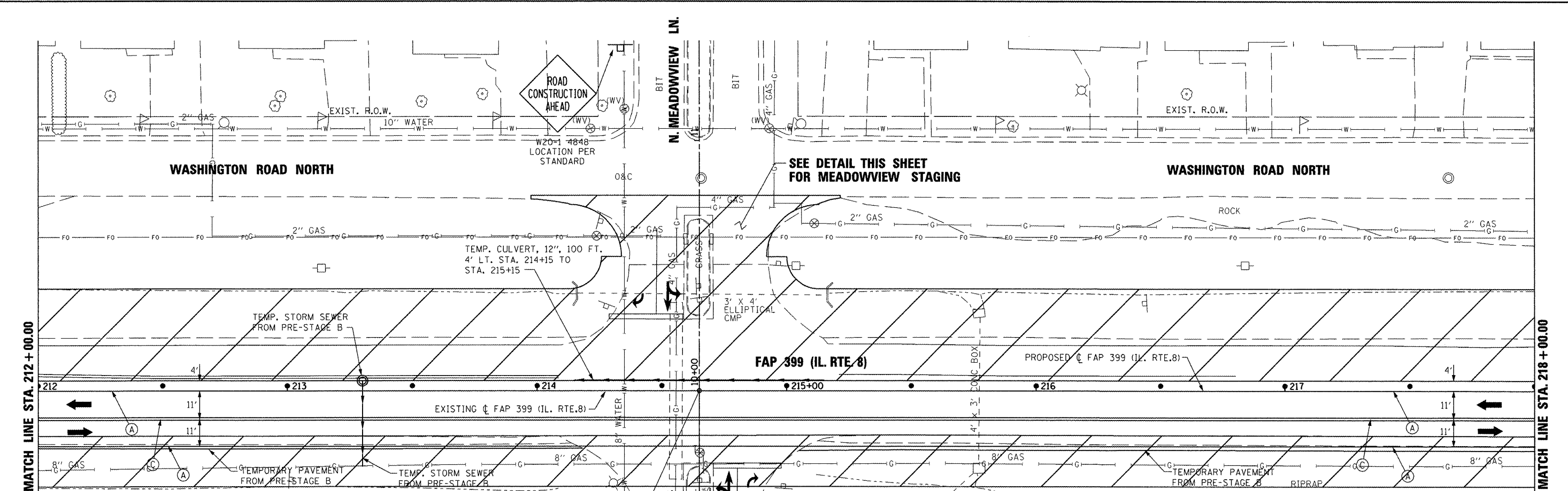
FILE NAME =	USER NAME = IDOT	DESIGNED -	REVISED -
\\projects\200803566\dgn\04-Rte8-sht-1-C.dgn	leging-1-C.dgn	DRAWN -	REVISED -
PLOT SCALE = 41.249 FT / IN.		CHECKED -	REVISED -
PLOT DATE = 10/21/2011		DATE = 10-21-11	REVISED -

**STATE OF ILLINOIS  
DEPARTMENT OF TRANSPORTATION**

**FAP 399 (IL. RTE. 8)  
MAINTENANCE OF TRAFFIC - STAGE I**

SCALE: AS SHOWN SHEET NO. OF SHEETS STA. 206+00.00 TO STA. 212+00.00

F.A.P. RTE. 399	SECTION 36 R-7	COUNTY TAZEWELL	TOTAL SHEETS 390	SHEET NO. 102
CONTRACT NO. 68370				ILLINOIS FED. AID PROJECT



NOTE: TEMPORARY CONCRETE BARRIER LOCATIONS ARE SHOWN AT C OF WALL.

SCALE IN FEET

10 0 20 50

TEMPORARY PAVEMENT MARKING LEGEND

(A) TEMP. PAVE. MARK. - 4" WHITE SOLID	(I) PAVE. MARK. TAPE - 4" WHITE SOLID	(D) OR (L)	CONSTRUCTION THIS STAGE
(B) TEMP. PAVE. MARK. - 4" YELLOW SOLID	(J) PAVE. MARK. TAPE - 4" YELLOW SOLID	(E) OR (N)	PREVIOUSLY CONSTRUCTED
(C) TEMP. PAVE. MARK. - DOUBLE 4" YELLOW SOLID	(K) PAVE. MARK. TAPE - DOUBLE 4" YELLOW SOLID	(F) OR (O)	TEMPORARY PAVEMENT
(D) TEMP. PAVE. MARK. - 4" YELLOW SKIP DASH	(L) PAVE. MARK. TAPE - 4" YELLOW SKIP DASH	(G) OR (P)	EXISTING TRAFFIC LANE
(E) TEMP. PAVE. MARK. - 8" WHITE SOLID	(M) PAVE. MARK. TAPE - 8" WHITE SOLID	(H) OR (Q)	TRAFFIC LANE
(F) TEMP. PAVE. MARK. - 8" WHITE SKIP DASH	(N) PAVE. MARK. TAPE - 8" WHITE SKIP DASH	(I) OR (R)	TYPE II BARRICADES OR DRUMS @ 50' CTRS. UNLESS OTHERWISE NOTED
(G) TEMP. PAVE. MARK. - 24" WHITE SOLID (STOP BAR)	(O) PAVE. MARK. TAPE - 12" YELLOW SOLID (DIAGONAL)	(J) OR (S)	TYPE III BARRICADE WITH R 11-2 SIGN
(H) TEMP. PAVE. MARK. - LETTERS AND SYMBOLS	(P) PAVE. MARK. TAPE - 12" WHITE SOLID (DIAGONAL)	(K) OR (T)	TEMPORARY CONCRETE BARRIER
TEMP. PAVE. MARK. = PAINT	(Q) PAVE. MARK. TAPE - 24" WHITE SOLID (STOP BAR)	(L) OR (U)	TEMPORARY IMPACT ATTENUATOR
	(R) PAVE. MARK. TAPE - LETTERS AND SYMBOLS	(M) OR (V)	
	PAVE. MARK. TAPE = PAVEMENT MARKING TAPE, TYPE III	(N) OR (W)	

FILE NAME =  
 K:\projects\200803566\dgn\04-Rte8-sh1-S

USER NAME = IDOT  
 eging-l-D.dgn  
 PLOT SCALE = 41.249 FT / IN.  
 PLOT DATE = 10/21/2011

DESIGNED -  
 DRAWN -  
 CHECKED -  
 DATE - 10-21-11

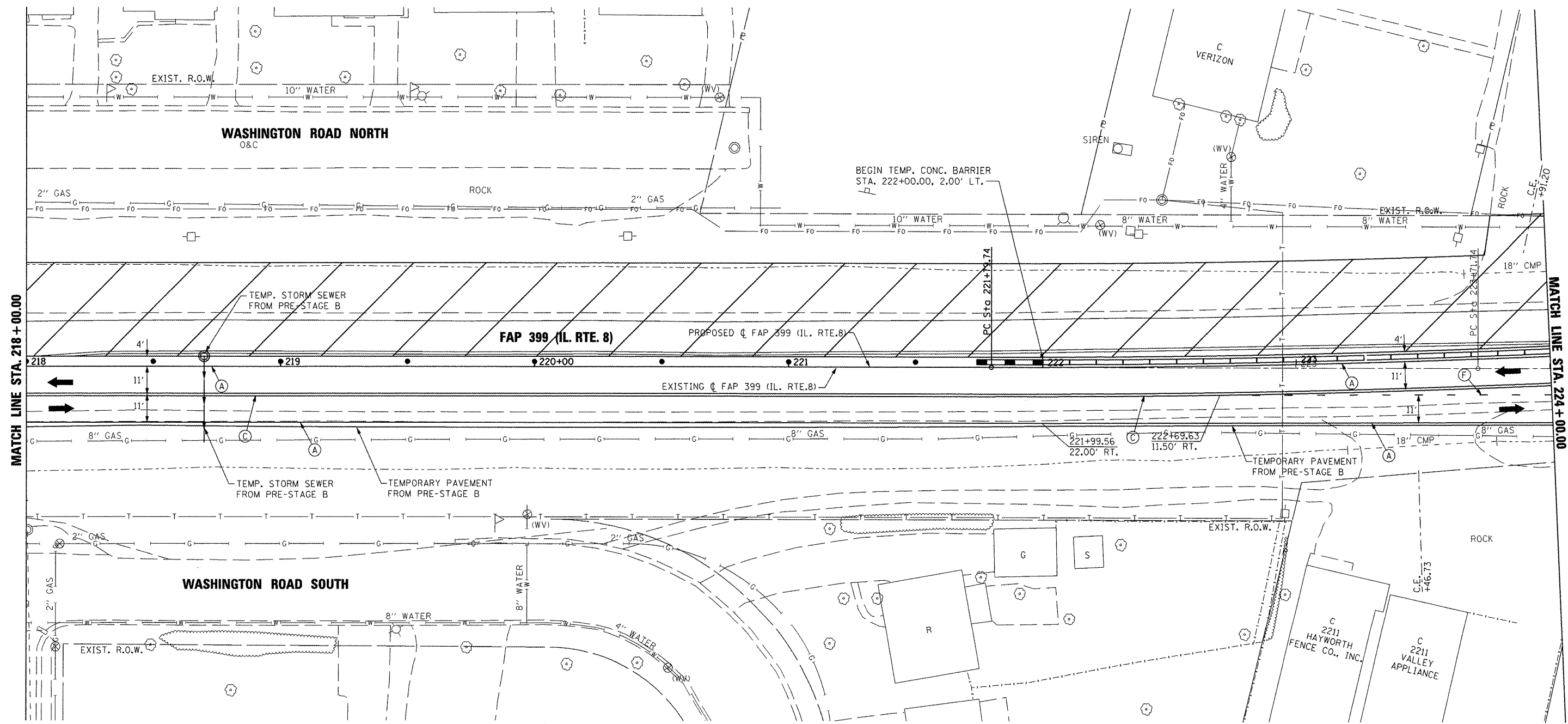
REVISED -  
 REVISED -  
 REVISED -  
 REVISED -

STATE OF ILLINOIS  
 DEPARTMENT OF TRANSPORTATION

FAP 399 (IL. RTE. 8)  
 MAINTENANCE OF TRAFFIC - STAGE I

SCALE: AS SHOWN SHEET NO. OF SHEETS STA. 212+00.00 TO STA. 218+00.00

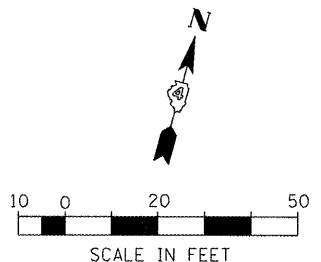
F.A.P. RTE.	SECTION	COUNTY	TOTAL SHEETS	SHEET NO.
399	36 R-7	TAZEWELL	390	103
CONTRACT NO. 68370			ILLINOIS FED. AID PROJECT	



NOTE: TEMPORARY CONCRETE BARRIER LOCATIONS ARE SHOWN AT C OF WALL.

**TEMPORARY PAVEMENT MARKING LEGEND**

<ul style="list-style-type: none"> <li>(A) TEMP. PAVE. MARK. - 4" WHITE SOLID</li> <li>(B) TEMP. PAVE. MARK. - 4" YELLOW SOLID</li> <li>(C) TEMP. PAVE. MARK. - DOUBLE 4" YELLOW SOLID</li> <li>(D) TEMP. PAVE. MARK. - 4" YELLOW SKIP DASH</li> <li>(E) TEMP. PAVE. MARK. - 8" WHITE SOLID</li> <li>(F) TEMP. PAVE. MARK. - 8" WHITE SKIP DASH</li> <li>(G) TEMP. PAVE. MARK. - 24" WHITE SOLID (STOP BAR)</li> <li>(H) TEMP. PAVE. MARK. - LETTERS AND SYMBOLS</li> <li>TEMP. PAVE. MARK. = PAINT</li> </ul>	<ul style="list-style-type: none"> <li>(I) PAVE. MARK. TAPE - 4" WHITE SOLID</li> <li>(J) PAVE. MARK. TAPE - 4" YELLOW SOLID</li> <li>(K) PAVE. MARK. TAPE - DOUBLE 4" YELLOW SOLID</li> <li>(L) PAVE. MARK. TAPE - 4" YELLOW SKIP DASH</li> <li>(M) PAVE. MARK. TAPE - 8" WHITE SOLID</li> <li>(N) PAVE. MARK. TAPE - 8" WHITE SKIP DASH</li> <li>(O) PAVE. MARK. TAPE - 12" YELLOW SOLID (DIAGONAL)</li> <li>(P) PAVE. MARK. TAPE - 12" WHITE SOLID (DIAGONAL)</li> <li>(Q) PAVE. MARK. TAPE - 24" WHITE SOLID (STOP BAR)</li> <li>(R) PAVE. MARK. TAPE - LETTERS AND SYMBOLS</li> <li>PAVE. MARK. TAPE = PAVEMENT MARKING TAPE, TYPE III</li> </ul>	  	<ul style="list-style-type: none"> <li> CONSTRUCTION THIS STAGE</li> <li> PREVIOUSLY CONSTRUCTED</li> <li> TEMPORARY PAVEMENT</li> <li> EXISTING TRAFFIC LANE</li> <li> TRAFFIC LANE</li> <li> TYPE II BARRICADES OR DRUMS @ 50' CTRS. UNLESS OTHERWISE NOTED</li> <li> TYPE III BARRICADE WITH R 11-2 SIGN</li> <li> TEMPORARY CONCRETE BARRIER</li> <li> TEMPORARY IMPACT ATTENUATOR</li> </ul>
--	--	----------	---



FILE NAME =  
 x:\projects\200803566\dgn\04-Rte8-sht-5

USER NAME = IDOT  
 DESIGNING - I-E.dgn  
 PLOT SCALE = 41,249 FT / IN.  
 PLOT DATE = 10/21/2011

DESIGNED -  
 DRAWN -  
 CHECKED -  
 DATE - 10-21-11

REVISED -  
 REVISED -  
 REVISED -  
 REVISED -

**STATE OF ILLINOIS  
 DEPARTMENT OF TRANSPORTATION**

**FAP 399 (IL. RTE. 8)  
 MAINTENANCE OF TRAFFIC - STAGE I**

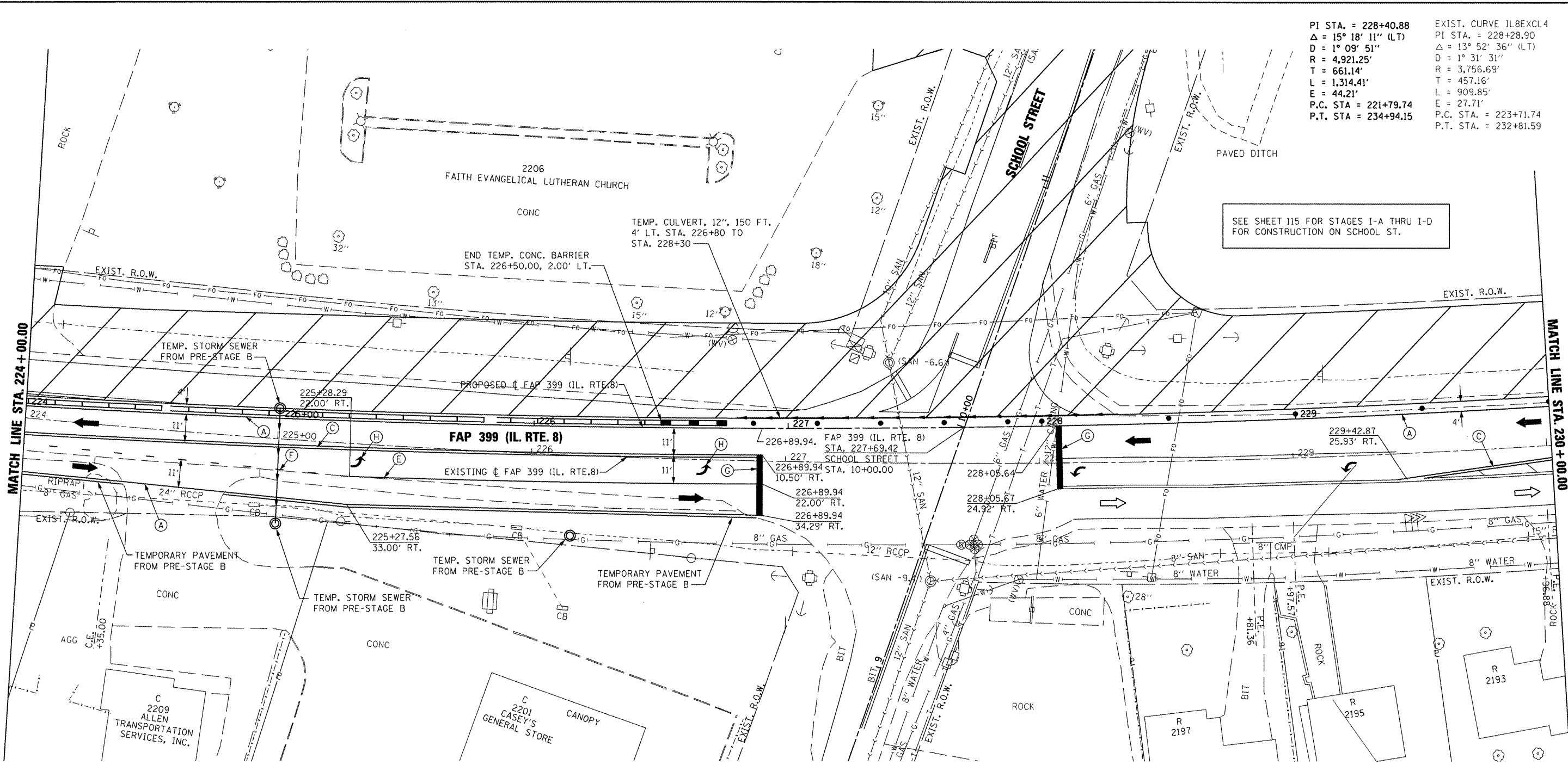
SCALE: AS SHOWN SHEET NO. OF SHEETS STA. 218+00.00 TO STA. 224+00.00

F.A.P. RTE.	SECTION	COUNTY	TOTAL SHEETS	SHEET NO.
399	36 R-7	TAZEWELL	390	104
CONTRACT NO. 68370				
ILLINOIS FED. AID PROJECT				

PI STA. = 228+40.88  
 $\Delta$  = 15° 18' 11" (LT)  
 D = 1° 09' 51"  
 R = 4,921.25'  
 T = 661.14'  
 L = 1,314.41'  
 P.C. STA = 221+79.74  
 P.T. STA = 234+94.15

EXIST. CURVE IL8EXCL4  
 PI STA. = 228+28.90  
 $\Delta$  = 13° 52' 36" (LT)  
 D = 1° 31' 31"  
 R = 3,756.69'  
 T = 457.16'  
 L = 909.85'  
 P.C. STA. = 223+71.74  
 P.T. STA. = 232+81.59

SEE SHEET 115 FOR STAGES I-A THRU I-D FOR CONSTRUCTION ON SCHOOL ST.

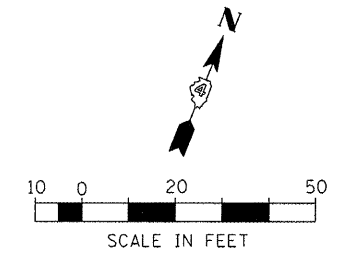


NOTE: TEMPORARY CONCRETE BARRIER LOCATIONS ARE SHOWN AT  $\phi$  OF WALL.

**TEMPORARY PAVEMENT MARKING LEGEND**

(A) TEMP. PAVE. MARK. - 4" WHITE SOLID	(I) PAVE. MARK. TAPE - 4" WHITE SOLID		
(B) TEMP. PAVE. MARK. - 4" YELLOW SOLID	(J) PAVE. MARK. TAPE - 4" YELLOW SOLID		
(C) TEMP. PAVE. MARK. - DOUBLE 4" YELLOW SOLID	(K) PAVE. MARK. TAPE - DOUBLE 4" YELLOW SOLID		
(D) TEMP. PAVE. MARK. - 4" YELLOW SKIP DASH	(L) PAVE. MARK. TAPE - 4" YELLOW SKIP DASH		
(E) TEMP. PAVE. MARK. - 8" WHITE SOLID	(M) PAVE. MARK. TAPE - 8" WHITE SOLID		
(F) TEMP. PAVE. MARK. - 8" WHITE SKIP DASH	(N) PAVE. MARK. TAPE - 8" WHITE SKIP DASH		
(G) TEMP. PAVE. MARK. - 24" WHITE SOLID (STOP BAR)	(O) PAVE. MARK. TAPE - 12" YELLOW SOLID (DIAGONAL)		
(H) TEMP. PAVE. MARK. - LETTERS AND SYMBOLS	(P) PAVE. MARK. TAPE - 12" WHITE SOLID (DIAGONAL)		
TEMP. PAVE. MARK. = PAINT	(Q) PAVE. MARK. TAPE - 24" WHITE SOLID (STOP BAR)		
	(R) PAVE. MARK. TAPE - LETTERS AND SYMBOLS		

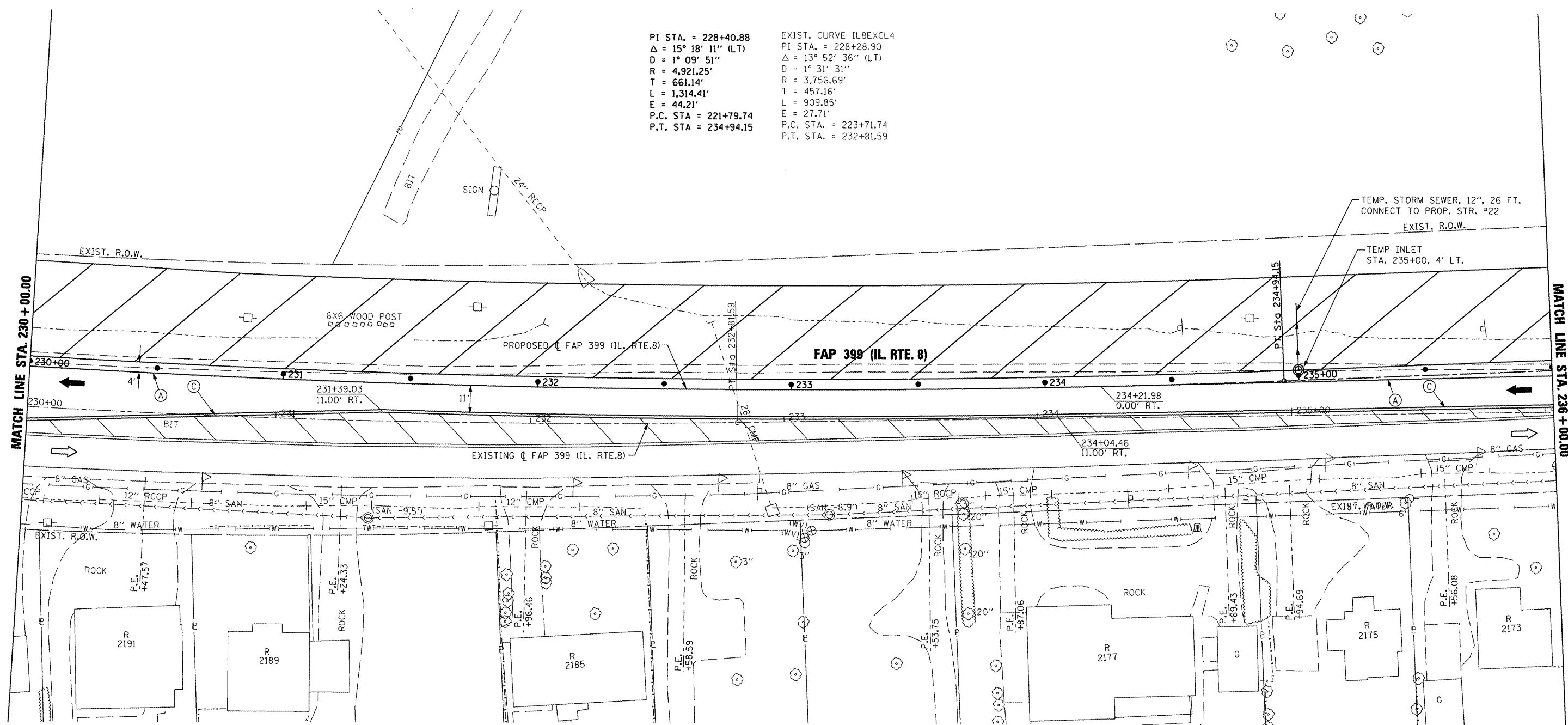
PAVE. MARK. TAPE = PAVEMENT MARKING TAPE, TYPE III



FILE NAME =	USER NAME = IDOT	DESIGNED -	REVISED -	<b>STATE OF ILLINOIS DEPARTMENT OF TRANSPORTATION</b>	<b>FAP 399 (IL RTE. 8) MAINTENANCE OF TRAFFIC - STAGE I</b>	F.A.P. RTE.	SECTION	COUNTY	TOTAL SHEETS	SHEET NO.	
x:\projects\200803566\dgn\04-Rte8-sh-t-S	aging-1-F.dgn	DRAWN -	REVISED -			399	36 R-7	TAZEWELL	390	105	
PLOT SCALE = 41.249 FT / IN.		CHECKED -	REVISED -			CONTRACT NO. 68370					
PLOT DATE = 10/21/2011		DATE = 10-21-11	REVISED -			ILLINOIS FED. AID PROJECT					

PI STA. = 228+40.88  
 $\Delta = 15^\circ 18' 11''$  (LT)  
 $D = 1^\circ 09' 51''$   
 $R = 4,921.25'$   
 $T = 661.14'$   
 $L = 1,314.41'$   
 $E = 44.21'$   
 P.C. STA = 221+79.74  
 P.T. STA = 234+94.15

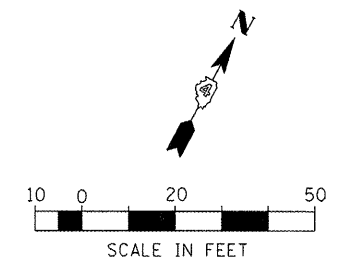
EXIST. CURVE IL8EXCL4  
 PI STA. = 228+28.90  
 $\Delta = 13^\circ 52' 36''$  (LT)  
 $D = 1^\circ 31' 31''$   
 $R = 3,756.69'$   
 $T = 457.16'$   
 $L = 909.85'$   
 $E = 27.71'$   
 P.C. STA. = 223+71.74  
 P.T. STA. = 232+81.59



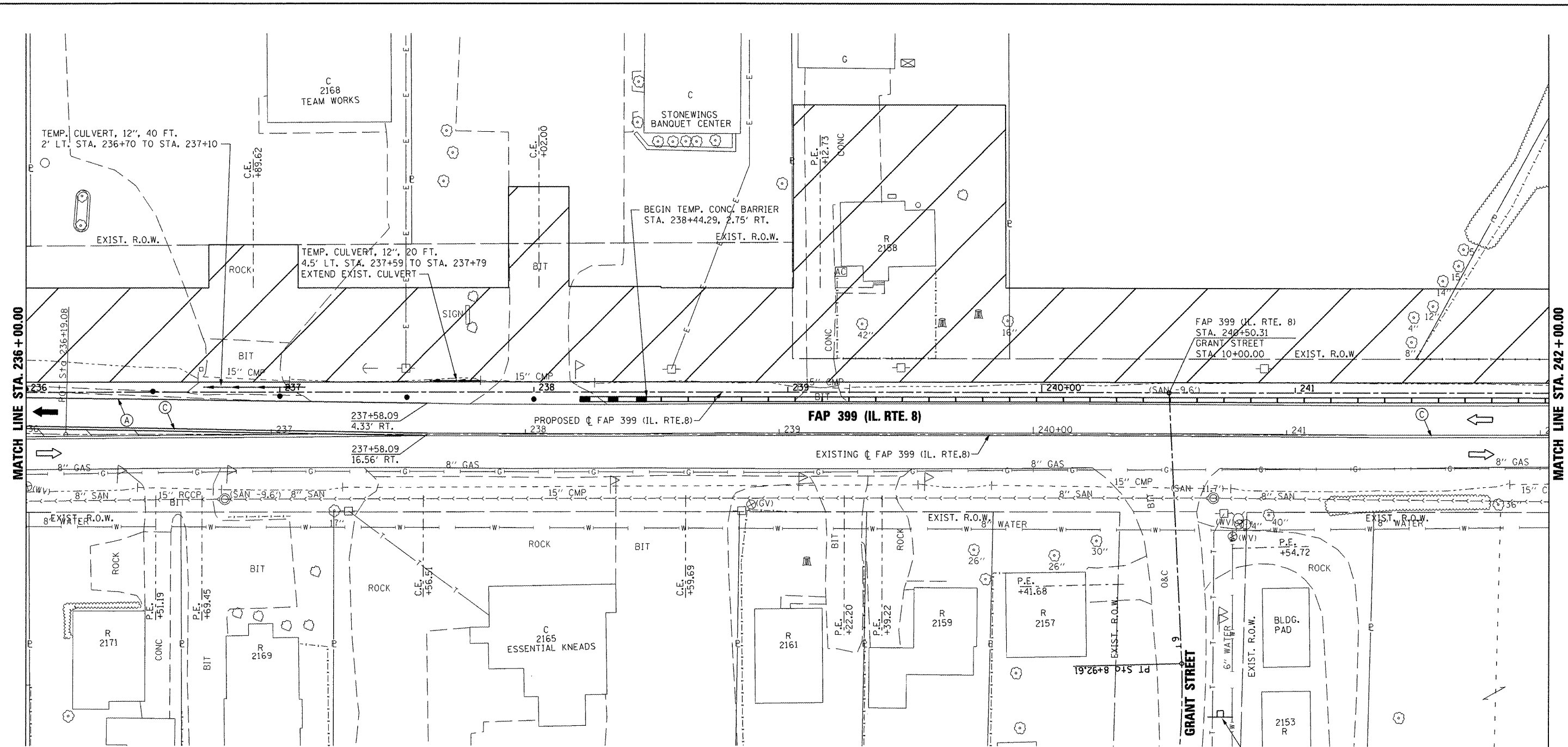
NOTE: TEMPORARY CONCRETE BARRIER LOCATIONS ARE SHOWN AT  $\text{C}$  OF WALL.

**TEMPORARY PAVEMENT MARKING LEGEND**

(A) TEMP. PAVE. MARK. - 4" WHITE SOLID	(I) PAVE. MARK. TAPE - 4" WHITE SOLID		CONSTRUCTION THIS STAGE
(B) TEMP. PAVE. MARK. - 4" YELLOW SOLID	(J) PAVE. MARK. TAPE - 4" YELLOW SOLID		
(C) TEMP. PAVE. MARK. - DOUBLE 4" YELLOW SOLID	(K) PAVE. MARK. TAPE - DOUBLE 4" YELLOW SOLID		TEMPORARY PAVEMENT
(D) TEMP. PAVE. MARK. - 4" YELLOW SKIP DASH	(L) PAVE. MARK. TAPE - 4" YELLOW SKIP DASH		EXISTING TRAFFIC LANE TRAFFIC LANE
(E) TEMP. PAVE. MARK. - 8" WHITE SOLID	(M) PAVE. MARK. TAPE - 8" WHITE SOLID		TYPE II BARRICADES OR DRUMS @ 50' CTRS. UNLESS OTHERWISE NOTED
(F) TEMP. PAVE. MARK. - 8" WHITE SKIP DASH	(N) PAVE. MARK. TAPE - 8" WHITE SKIP DASH		TYPE III BARRICADE WITH R 11-2 SIGN
(G) TEMP. PAVE. MARK. - 24" WHITE SOLID (STOP BAR)	(O) PAVE. MARK. TAPE - 12" YELLOW SOLID (DIAGONAL)		TEMPORARY CONCRETE BARRIER
(H) TEMP. PAVE. MARK. - LETTERS AND SYMBOLS	(P) PAVE. MARK. TAPE - 12" WHITE SOLID (DIAGONAL)		TEMPORARY IMPACT ATTENUATOR
TEMP. PAVE. MARK. = PAINT	(Q) PAVE. MARK. TAPE - 24" WHITE SOLID (STOP BAR)		
	(R) PAVE. MARK. TAPE - LETTERS AND SYMBOLS		
	PAVE. MARK. TAPE = PAVEMENT MARKING TAPE, TYPE III		



FILE NAME = x:\projects\200803566\dgn\04-Rte8-sh1-S	USER NAME = IDOT aging-1-G.dgn	DESIGNED - DRAWN -	REVISED - REVISED -	<b>STATE OF ILLINOIS DEPARTMENT OF TRANSPORTATION</b>	<b>FAP 399 (IL. RTE. 8) MAINTENANCE OF TRAFFIC - STAGE I</b>	F.A.P. RTE. 399	SECTION 36 R-7	COUNTY TAZEWELL	TOTAL SHEETS 390	SHEET NO. 106
PLOT SCALE = 41,249 FT / IN.		CHECKED -	REVISED -	SCALE: AS SHOWN SHEET NO. OF SHEETS STA. 230+00.00 TO STA. 236+00.00		CONTRACT NO. 68370 ILLINOIS FED. AID PROJECT				
PLOT DATE = 10/21/2011		DATE = 10-21-11	REVISED -							



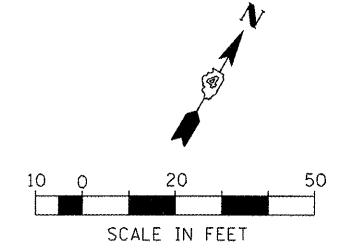
NOTE: TEMPORARY CONCRETE BARRIER LOCATIONS ARE SHOWN AT  $\phi$  OF WALL.

**TEMPORARY PAVEMENT MARKING LEGEND**

<p>(A) TEMP. PAVE. MARK. - 4" WHITE SOLID</p> <p>(B) TEMP. PAVE. MARK. - 4" YELLOW SOLID</p> <p>(C) TEMP. PAVE. MARK. - DOUBLE 4" YELLOW SOLID</p> <p>(D) TEMP. PAVE. MARK. - 4" YELLOW SKIP DASH</p> <p>(E) TEMP. PAVE. MARK. - 8" WHITE SOLID</p> <p>(F) TEMP. PAVE. MARK. - 8" WHITE SKIP DASH</p> <p>(G) TEMP. PAVE. MARK. - 24" WHITE SOLID (STOP BAR)</p> <p>(H) TEMP. PAVE. MARK. - LETTERS AND SYMBOLS</p> <p>TEMP. PAVE. MARK. = PAINT</p>	<p>(I) PAVE. MARK. TAPE - 4" WHITE SOLID</p> <p>(J) PAVE. MARK. TAPE - 4" YELLOW SOLID</p> <p>(K) PAVE. MARK. TAPE - DOUBLE 4" YELLOW SOLID</p> <p>(L) PAVE. MARK. TAPE - 4" YELLOW SKIP DASH</p> <p>(M) PAVE. MARK. TAPE - 8" WHITE SOLID</p> <p>(N) PAVE. MARK. TAPE - 8" WHITE SKIP DASH</p> <p>(O) PAVE. MARK. TAPE - 12" YELLOW SOLID (DIAGONAL)</p> <p>(P) PAVE. MARK. TAPE - 12" WHITE SOLID (DIAGONAL)</p> <p>(Q) PAVE. MARK. TAPE - 24" WHITE SOLID (STOP BAR)</p> <p>(R) PAVE. MARK. TAPE - LETTERS AND SYMBOLS</p> <p>PAVE. MARK. TAPE = PAVEMENT MARKING TAPE, TYPE III</p>	<p style="text-align: center;">10' 30' 10'</p> <p style="text-align: center;">(D) OR (L)</p> <p style="text-align: center;">45°</p> <p style="text-align: center;">20' C-C</p> <p style="text-align: center;">(O) P</p> <p style="text-align: center;">9' 9' 9'</p> <p style="text-align: center;">3' 3' 3'</p> <p style="text-align: center;">(F) OR (N)</p>	<p> CONSTRUCTION THIS STAGE</p> <p> PREVIOUSLY CONSTRUCTED</p> <p> TEMPORARY PAVEMENT</p> <p> EXISTING TRAFFIC LANE</p> <p> TRAFFIC LANE</p> <p> TYPE II BARRICADES OR DRUMS @ 50' CTRS., UNLESS OTHERWISE NOTED</p> <p> TYPE III BARRICADE WITH R 11-2 SIGN</p> <p> TEMPORARY CONCRETE BARRIER</p> <p> TEMPORARY IMPACT ATTENUATOR</p>
---	---	---	---



W20-1 4848  
LOCATION PER  
STANDARD



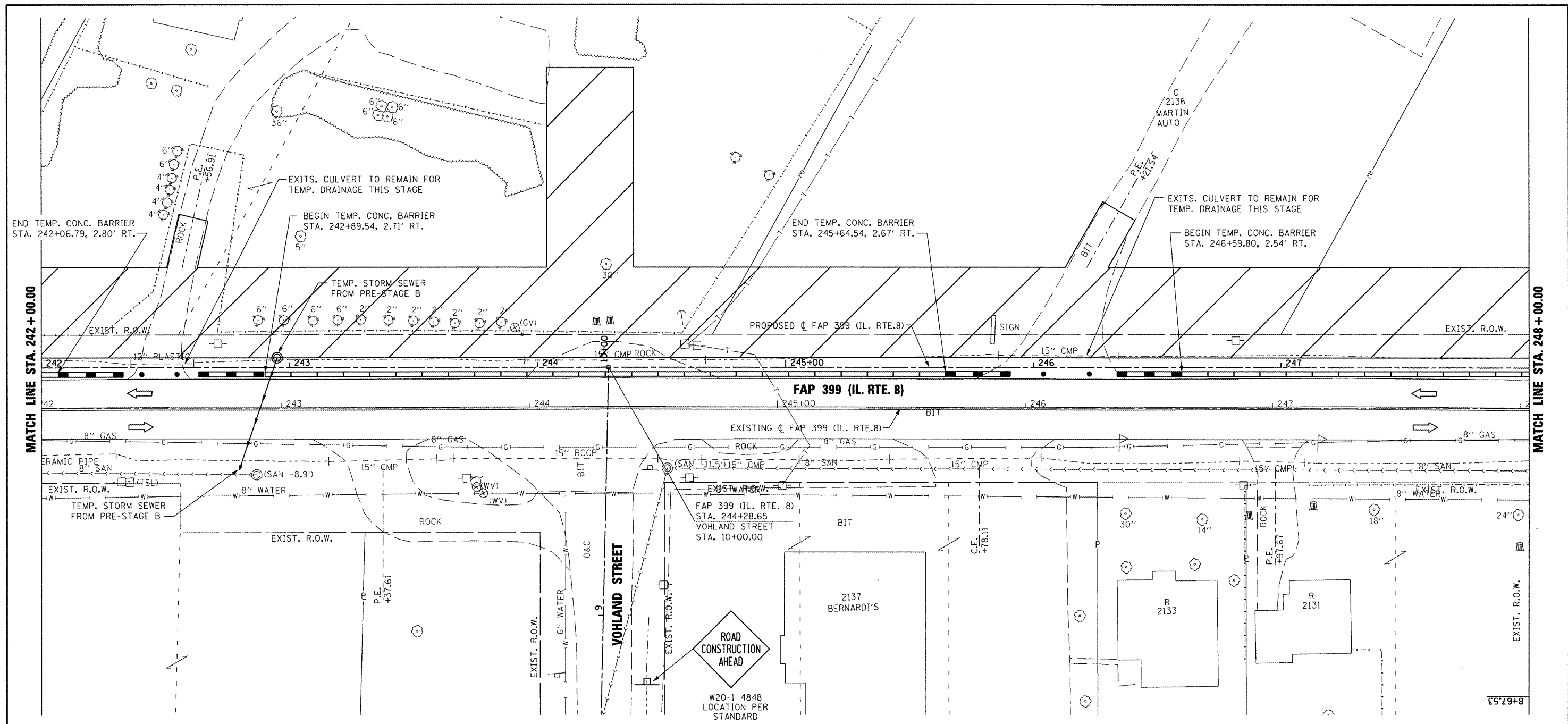
FILE NAME =	USER NAME = IDOT	DESIGNED -	REVISED -
xc:\projects\200803566\dgn\04-Rte8-sht-5	aging-l-h.dgn	DRAWN -	REVISED -
PLOT SCALE = 41,249 FT / IN.	CHECKED -	REVISED -	REVISED -
PLOT DATE = 10/21/2011	DATE = 10-21-11	REVISED -	REVISED -

**STATE OF ILLINOIS  
DEPARTMENT OF TRANSPORTATION**

**FAP 399 (IL RTE. 8)  
MAINTENANCE OF TRAFFIC - STAGE I**

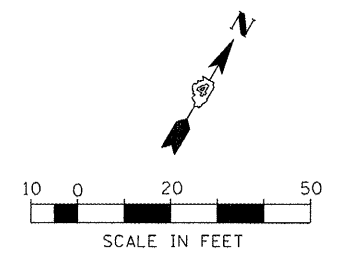
SCALE: AS SHOWN SHEET NO. OF SHEETS STA. 236+00.00 TO STA. 242+00.00

F.A.P. RTE.	SECTION	COUNTY	TOTAL SHEETS	SHEET NO.
399	36 R-7	TAZEWELL	390	107
CONTRACT NO. 68370				
ILLINOIS FED. AID PROJECT				



NOTE: TEMPORARY CONCRETE BARRIER LOCATIONS ARE SHOWN AT  $\phi$  OF WALL.

TEMPORARY PAVEMENT MARKING LEGEND			
(A) TEMP. PAVE. MARK. - 4" WHITE SOLID	(I) PAVE. MARK. TAPE - 4" WHITE SOLID		
(B) TEMP. PAVE. MARK. - 4" YELLOW SOLID	(J) PAVE. MARK. TAPE - 4" YELLOW SOLID		
(C) TEMP. PAVE. MARK. - DOUBLE 4" YELLOW SOLID	(K) PAVE. MARK. TAPE - DOUBLE 4" YELLOW SOLID		
(D) TEMP. PAVE. MARK. - 4" YELLOW SKIP DASH	(L) PAVE. MARK. TAPE - 4" YELLOW SKIP DASH		
(E) TEMP. PAVE. MARK. - 8" WHITE SOLID	(M) PAVE. MARK. TAPE - 8" WHITE SOLID		
(F) TEMP. PAVE. MARK. - 8" WHITE SKIP DASH	(N) PAVE. MARK. TAPE - 8" WHITE SKIP DASH		
(G) TEMP. PAVE. MARK. - 24" WHITE SOLID (STOP BAR)	(O) PAVE. MARK. TAPE - 12" YELLOW SOLID (DIAGONAL)		
(H) TEMP. PAVE. MARK. - LETTERS AND SYMBOLS	(P) PAVE. MARK. TAPE - 12" WHITE SOLID (DIAGONAL)		
TEMP. PAVE. MARK. = PAINT	(Q) PAVE. MARK. TAPE - 24" WHITE SOLID (STOP BAR)		
	(R) PAVE. MARK. TAPE - LETTERS AND SYMBOLS		
	PAVE. MARK. TAPE = PAVEMENT MARKING TAPE, TYPE III		



FILE NAME =  
 K:\projects\200803566\dgn\04-Rte8-sht-5

USER NAME = IDOT  
 aging-1-1.dgn  
 PLOT SCALE = 41,249 FT / IN.  
 PLOT DATE = 10/21/2011

DESIGNED -	REVISED -
DRAWN -	REVISED -
CHECKED -	REVISED -
DATE - 10-21-11	REVISED -

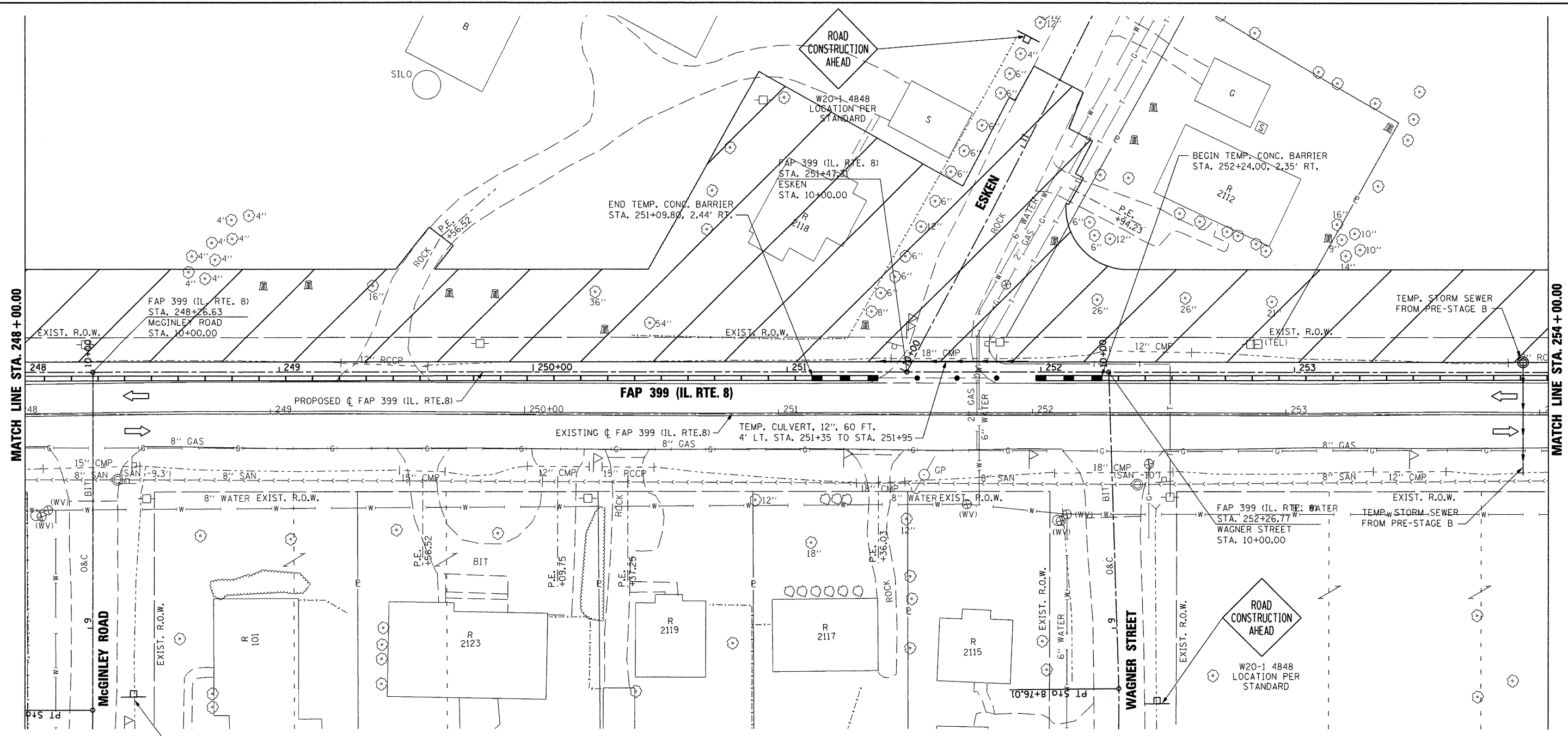
**STATE OF ILLINOIS  
 DEPARTMENT OF TRANSPORTATION**

**FAP 399 (IL. RTE. 8)  
 MAINTENANCE OF TRAFFIC - STAGE I**

SCALE: AS SHOWN SHEET NO. OF SHEETS STA. 242+00.00 TO STA. 248+00.00

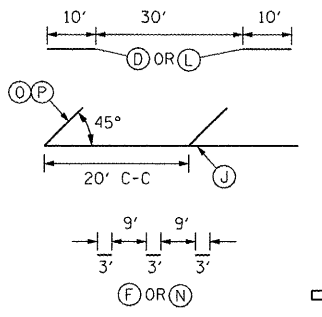
F.A.P. RTE.	SECTION	COUNTY	TOTAL SHEETS	SHEET NO.
399	36 R-7	TAZEWELL	390	108
CONTRACT NO. 68370				
ILLINOIS FED. AID PROJECT				



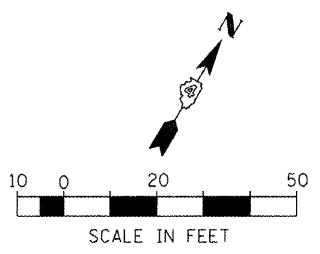


NOTE: TEMPORARY CONCRETE BARRIER LOCATIONS ARE SHOWN AT  $\text{C}$  OF WALL.

TEMPORARY PAVEMENT MARKING LEGEND		TEMPORARY PAVEMENT MARKING LEGEND	
(A) TEMP. PAVE. MARK. - 4" WHITE SOLID	(I) PAVE. MARK. TAPE - 4" WHITE SOLID	(D) PAVE. MARK. TAPE - 12" YELLOW SOLID (DIAGONAL)	(P) PAVE. MARK. TAPE - 12" WHITE SOLID (DIAGONAL)
(B) TEMP. PAVE. MARK. - 4" YELLOW SOLID	(J) PAVE. MARK. TAPE - 4" YELLOW SOLID	(E) PAVE. MARK. TAPE - 8" WHITE SOLID	(Q) PAVE. MARK. TAPE - 24" WHITE SOLID (STOP BAR)
(C) TEMP. PAVE. MARK. - DOUBLE 4" YELLOW SOLID	(K) PAVE. MARK. TAPE - DOUBLE 4" YELLOW SOLID	(F) TEMP. PAVE. MARK. - 8" WHITE SKIP DASH	(R) PAVE. MARK. TAPE - LETTERS AND SYMBOLS
(D) TEMP. PAVE. MARK. - 4" YELLOW SKIP DASH	(L) PAVE. MARK. TAPE - 4" YELLOW SKIP DASH	(G) TEMP. PAVE. MARK. - 24" WHITE SOLID (STOP BAR)	PAVE. MARK. TAPE = PAVEMENT MARKING TAPE, TYPE III
(E) TEMP. PAVE. MARK. - 8" WHITE SOLID	(M) PAVE. MARK. TAPE - 8" WHITE SOLID	(H) TEMP. PAVE. MARK. - LETTERS AND SYMBOLS	
(F) TEMP. PAVE. MARK. - 8" WHITE SKIP DASH	(N) PAVE. MARK. TAPE - 8" WHITE SKIP DASH		
(G) TEMP. PAVE. MARK. - 24" WHITE SOLID (STOP BAR)	(O) PAVE. MARK. TAPE - 12" YELLOW SOLID (DIAGONAL)		
(H) TEMP. PAVE. MARK. - LETTERS AND SYMBOLS	(P) PAVE. MARK. TAPE - 12" WHITE SOLID (DIAGONAL)		
TEMP. PAVE. MARK. = PAINT	(Q) PAVE. MARK. TAPE - 24" WHITE SOLID (STOP BAR)		
	(R) PAVE. MARK. TAPE - LETTERS AND SYMBOLS		
	PAVE. MARK. TAPE = PAVEMENT MARKING TAPE, TYPE III		



- CONSTRUCTION THIS STAGE
- PREVIOUSLY CONSTRUCTED
- TEMPORARY PAVEMENT
- EXISTING TRAFFIC LANE
- TRAFFIC LANE
- TYPE II BARRICADES OR DRUMS @ 50' CTRS. UNLESS OTHERWISE NOTED
- TYPE III BARRICADE WITH R 11-2 SIGN
- TEMPORARY CONCRETE BARRIER
- TEMPORARY IMPACT ATTENUATOR



FILE NAME =  
 c:\projects\200803566\dgn\04-Rte8-sh1-S

USER NAME = IDOT  
 aging-1-J.dgn  
 PLOT SCALE = 41.249 FT / IN.  
 PLOT DATE = 10/21/2011

DESIGNED -	REVISD -
DRAWN -	REVISD -
CHECKED -	REVISD -
DATE - 10-21-11	REVISD -

**STATE OF ILLINOIS  
 DEPARTMENT OF TRANSPORTATION**

**FAP 399 (IL. RTE. 8)  
 MAINTENANCE OF TRAFFIC - STAGE I**

SCALE: AS SHOWN SHEET NO. OF SHEETS STA. 248+00.00 TO STA. 254+00.00

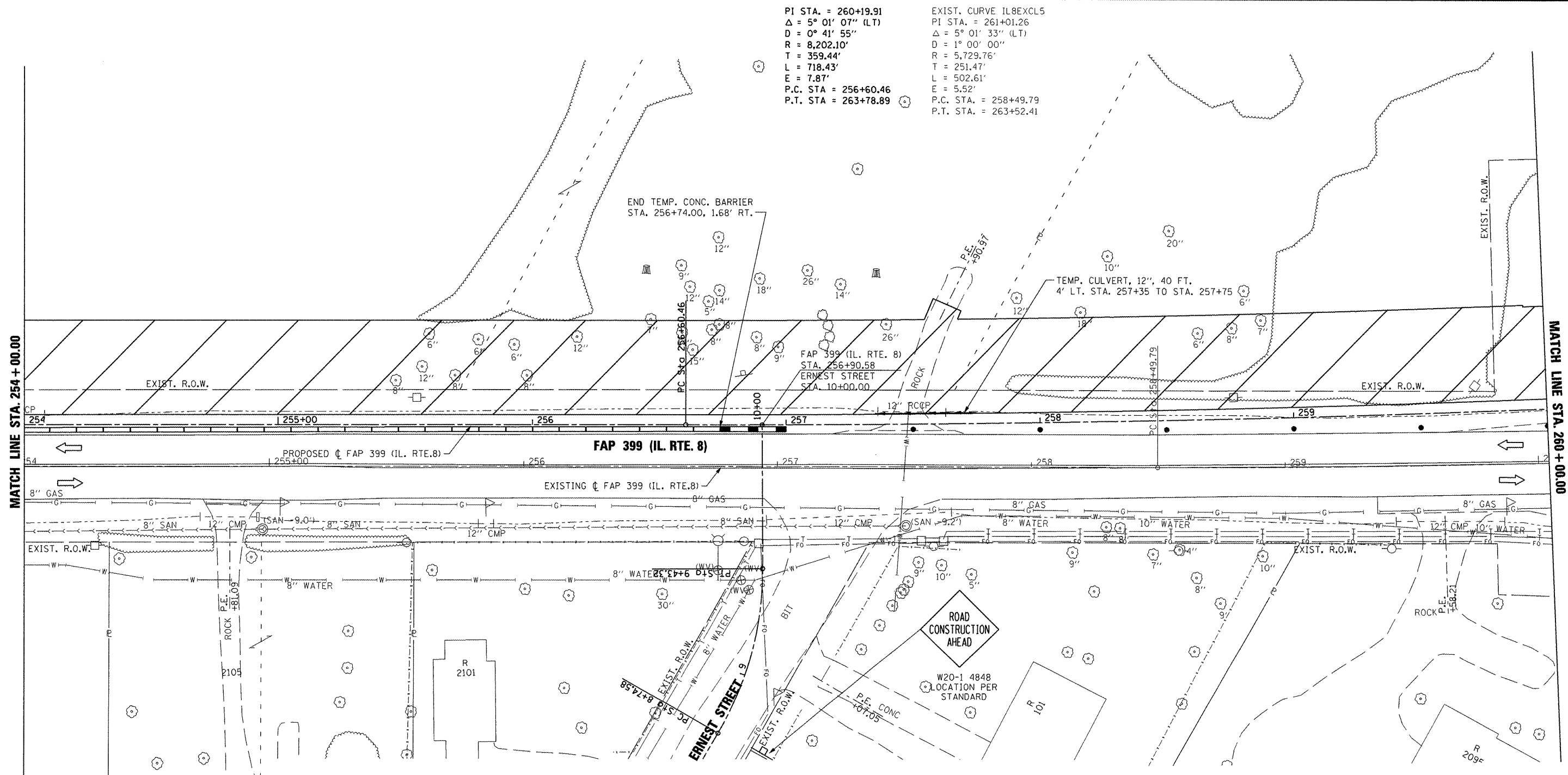
F.A.P. RTE. 399	SECTION 36 R-7	COUNTY TAZEWELL	TOTAL SHEETS 390	SHEET NO. 109
CONTRACT NO. 68370				ILLINOIS FED. AID PROJECT

PI STA. = 260+19.91  
 $\Delta = 5^\circ 01' 07''$  (LT)  
 $D = 0^\circ 41' 55''$   
 $R = 8,202.10'$   
 $T = 359.44'$   
 $L = 718.43'$   
 $E = 7.87'$   
 $P.C. STA. = 256+60.46$   
 $P.T. STA. = 263+78.89$

EXIST. CURVE IL8EXCL5  
 $PI STA. = 261+01.26$   
 $\Delta = 5^\circ 01' 33''$  (LT)  
 $D = 1^\circ 00' 00''$   
 $R = 5,729.76'$   
 $T = 251.47'$   
 $L = 502.61'$   
 $E = 5.52'$   
 $P.C. STA. = 258+49.79$   
 $P.T. STA. = 263+52.41$

MATCH LINE STA. 254 + 00.00

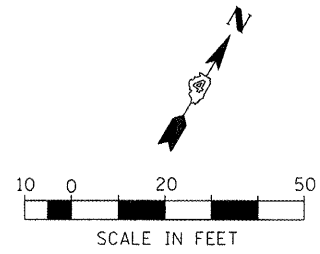
MATCH LINE STA. 260 + 00.00



NOTE: TEMPORARY CONCRETE BARRIER LOCATIONS ARE SHOWN AT  $\text{C}$  OF WALL.

**TEMPORARY PAVEMENT MARKING LEGEND**

(A) TEMP. PAVE. MARK. - 4" WHITE SOLID	(I) PAVE. MARK. TAPE - 4" WHITE SOLID		
(B) TEMP. PAVE. MARK. - 4" YELLOW SOLID	(J) PAVE. MARK. TAPE - 4" YELLOW SOLID		
(C) TEMP. PAVE. MARK. - DOUBLE 4" YELLOW SOLID	(K) PAVE. MARK. TAPE - DOUBLE 4" YELLOW SOLID		
(D) TEMP. PAVE. MARK. - 4" YELLOW SKIP DASH	(L) PAVE. MARK. TAPE - 4" YELLOW SKIP DASH		
(E) TEMP. PAVE. MARK. - 8" WHITE SOLID	(M) PAVE. MARK. TAPE - 8" WHITE SOLID		
(F) TEMP. PAVE. MARK. - 8" WHITE SKIP DASH	(N) PAVE. MARK. TAPE - 8" WHITE SKIP DASH		
(G) TEMP. PAVE. MARK. - 24" WHITE SOLID (STOP BAR)	(O) PAVE. MARK. TAPE - 12" YELLOW SOLID (DIAGONAL)		
(H) TEMP. PAVE. MARK. - LETTERS AND SYMBOLS	(P) PAVE. MARK. TAPE - 12" WHITE SOLID (DIAGONAL)		
TEMP. PAVE. MARK. = PAINT	(Q) PAVE. MARK. TAPE - 24" WHITE SOLID (STOP BAR)		
	(R) PAVE. MARK. TAPE - LETTERS AND SYMBOLS		
	PAVE. MARK. TAPE = PAVEMENT MARKING TAPE, TYPE III		



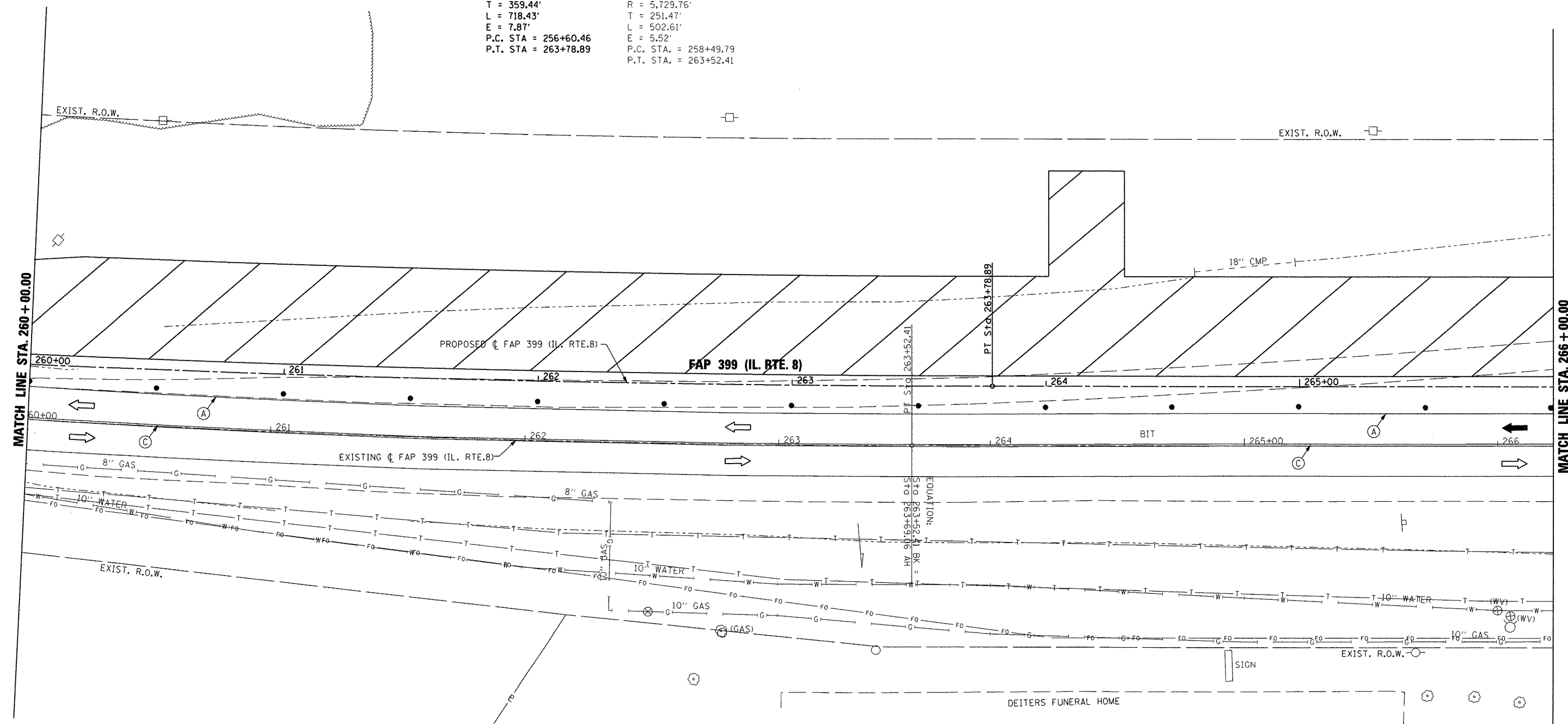
FILE NAME = x:\projects\200803566\dgn\04-Rte8-sh1-S	USER NAME = ID01 aging-l-k.dgn	DESIGNED -	REVISED -
PLOT SCALE = 41.249 FT / IN.	CHECKED -	REVISED -	REVISED -
PLOT DATE = 10/21/2011	DATE = 10-21-11	REVISED -	REVISED -

**STATE OF ILLINOIS  
DEPARTMENT OF TRANSPORTATION**

<b>FAP 399 (IL RTE. 8) MAINTENANCE OF TRAFFIC - STAGE I</b>			
SCALE:	SHEET NO.	OF SHEETS	STA. 254+00.00 TO STA. 260+00.00

F.A.P. RTE. 399	SECTION 36 R-7	COUNTY TAZEWELL	TOTAL SHEETS 390	SHEET NO. 110
CONTRACT NO. 68370				
ILLINOIS FED. AID PROJECT				

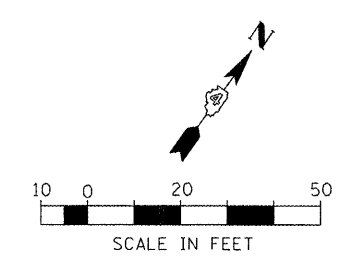
PI STA. = 260+19.91      EXIST. CURVE IL8EXCL5  
 Δ = 5° 01' 07" (LT)      PI STA. = 261+01.26  
 D = 0° 41' 55"          Δ = 5° 01' 33" (LT)  
 R = 8,202.10'          D = 1° 00' 00"  
 T = 359.44'              R = 5,729.76'  
 L = 718.43'              T = 251.47'  
 E = 7.87'                L = 502.61'  
 P.C. STA = 256+60.46      E = 5.52'  
 P.T. STA = 263+78.89      P.C. STA. = 258+49.79  
    P.T. STA. = 263+52.41



**TEMPORARY PAVEMENT MARKING LEGEND**

(A) TEMP. PAVE. MARK. - 4" WHITE SOLID	(I) PAVE. MARK. TAPE - 4" WHITE SOLID	 	CONSTRUCTION THIS STAGE PREVIOUSLY CONSTRUCTED TEMPORARY PAVEMENT EXISTING TRAFFIC LANE TRAFFIC LANE TYPE II BARRICADES OR DRUMS TYPE III BARRICADE WITH R 11-2 SIGN TEMPORARY CONCRETE BARRIER TEMPORARY IMPACT ATTENUATOR
(B) TEMP. PAVE. MARK. - 4" YELLOW SOLID	(J) PAVE. MARK. TAPE - 4" YELLOW SOLID		
(C) TEMP. PAVE. MARK. - DOUBLE 4" YELLOW SOLID	(K) PAVE. MARK. TAPE - DOUBLE 4" YELLOW SOLID		
(D) TEMP. PAVE. MARK. - 4" YELLOW SKIP DASH	(L) PAVE. MARK. TAPE - 4" YELLOW SKIP DASH		
(E) TEMP. PAVE. MARK. - 8" WHITE SOLID	(M) PAVE. MARK. TAPE - 8" WHITE SOLID		
(F) TEMP. PAVE. MARK. - 8" WHITE SKIP DASH	(N) PAVE. MARK. TAPE - 8" WHITE SKIP DASH		
(G) TEMP. PAVE. MARK. - 24" WHITE SOLID (STOP BAR)	(O) PAVE. MARK. TAPE - 12" YELLOW SOLID (DIAGONAL)		
(H) TEMP. PAVE. MARK. - LETTERS AND SYMBOLS	(P) PAVE. MARK. TAPE - 12" WHITE SOLID (DIAGONAL)		
TEMP. PAVE. MARK. = PAINT	(Q) PAVE. MARK. TAPE - 24" WHITE SOLID (STOP BAR)		
	(R) PAVE. MARK. TAPE - LETTERS AND SYMBOLS		
	PAVE. MARK. TAPE = PAVEMENT MARKING TAPE, TYPE III		

NOTE: TEMPORARY CONCRETE BARRIER LOCATIONS ARE SHOWN AT C OF WALL.



FILE NAME =  
 x:\projects\200803566\dgn\04-Rte8-sh-5

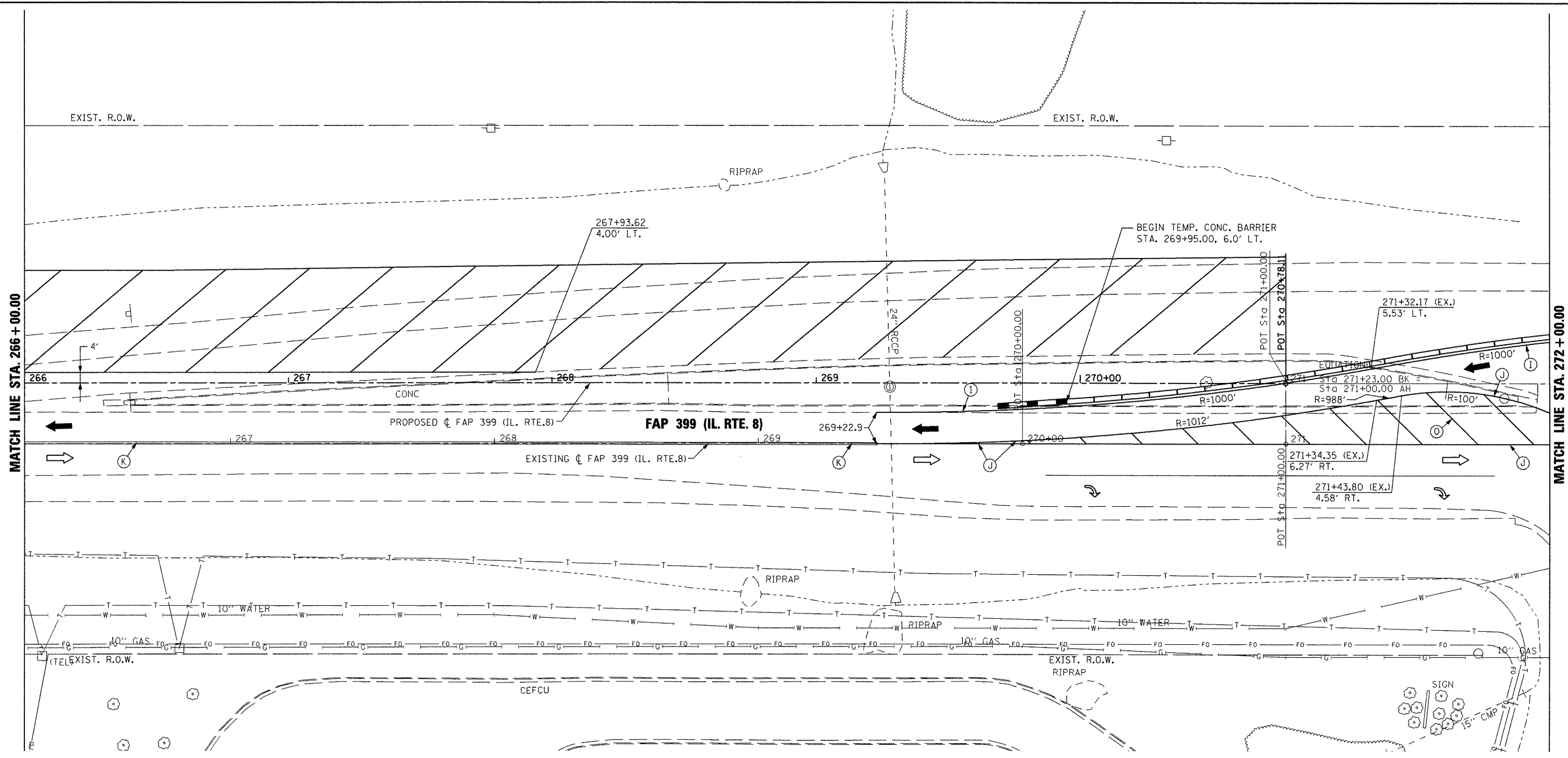
USER NAME = IDOT	DESIGNED -	REVISED -
aging-1-L.dgn	DRAWN -	REVISED -
PLOT SCALE = 41.249 FT / IN.	CHECKED -	REVISED -
PLOT DATE = 10/21/2011	DATE = 10-21-11	REVISED -

**STATE OF ILLINOIS**  
**DEPARTMENT OF TRANSPORTATION**

**FAP 399 (IL RTE. 8)**  
**MAINTENANCE OF TRAFFIC - STAGE I**

SCALE: AS SHOWN    SHEET NO.    OF    SHEETS    STA. 260+00.00 TO STA. 266+00.00

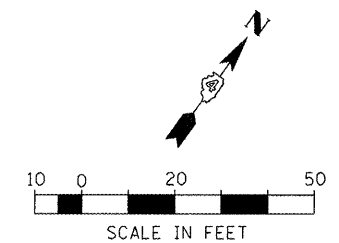
F.A.P. RTE. 399	SECTION 36 R-7	COUNTY TAZEWELL	TOTAL SHEETS 390	SHEET NO. 111
				CONTRACT NO. 68370
ILLINOIS FED. AID PROJECT				



NOTE: TEMPORARY CONCRETE BARRIER LOCATIONS ARE SHOWN AT  $\text{C}$  OF WALL.

**TEMPORARY PAVEMENT MARKING LEGEND**

<ul style="list-style-type: none"> <li>(A) TEMP. PAVE. MARK. - 4" WHITE SOLID</li> <li>(B) TEMP. PAVE. MARK. - 4" YELLOW SOLID</li> <li>(C) TEMP. PAVE. MARK. - DOUBLE 4" YELLOW SOLID</li> <li>(D) PAVE. MARK. - 4" YELLOW SKIP DASH</li> <li>(E) TEMP. PAVE. MARK. - 8" WHITE SOLID</li> <li>(F) TEMP. PAVE. MARK. - 8" WHITE SKIP DASH</li> <li>(G) TEMP. PAVE. MARK. - 24" WHITE SOLID (STOP BAR)</li> <li>(H) TEMP. PAVE. MARK. - LETTERS AND SYMBOLS</li> <li>TEMP. PAVE. MARK. = PAINT</li> </ul>	<ul style="list-style-type: none"> <li>(I) PAVE. MARK. TAPE - 4" WHITE SOLID</li> <li>(J) PAVE. MARK. TAPE - 4" YELLOW SOLID</li> <li>(K) PAVE. MARK. TAPE - DOUBLE 4" YELLOW SOLID</li> <li>(L) PAVE. MARK. TAPE - 4" YELLOW SKIP DASH</li> <li>(M) PAVE. MARK. TAPE - 8" WHITE SOLID</li> <li>(N) PAVE. MARK. TAPE - 8" WHITE SKIP DASH</li> <li>(O) PAVE. MARK. TAPE - 12" YELLOW SOLID (DIAGONAL)</li> <li>(P) PAVE. MARK. TAPE - 12" WHITE SOLID (DIAGONAL)</li> <li>(Q) PAVE. MARK. TAPE - 24" WHITE SOLID (STOP BAR)</li> <li>(R) PAVE. MARK. TAPE - LETTERS AND SYMBOLS</li> <li>PAVE. MARK. TAPE = PAVEMENT MARKING TAPE, TYPE III</li> </ul>	  	<ul style="list-style-type: none"> <li> CONSTRUCTION THIS STAGE</li> <li> PREVIOUSLY CONSTRUCTED</li> <li> TEMPORARY PAVEMENT</li> <li> EXISTING TRAFFIC LANE</li> <li> TRAFFIC LANE</li> <li> TYPE II BARRICADES OR DRUMS @ 50' CTRS. UNLESS OTHERWISE NOTED</li> <li> TYPE III BARRICADE WITH R 11-2 SIGN</li> <li> TEMPORARY CONCRETE BARRIER</li> <li> TEMPORARY IMPACT ATTENUATOR</li> </ul>
--	--	----------	---



FILE NAME =  
 x:\projects\200803566\dgn\04-Rte8-sht-5

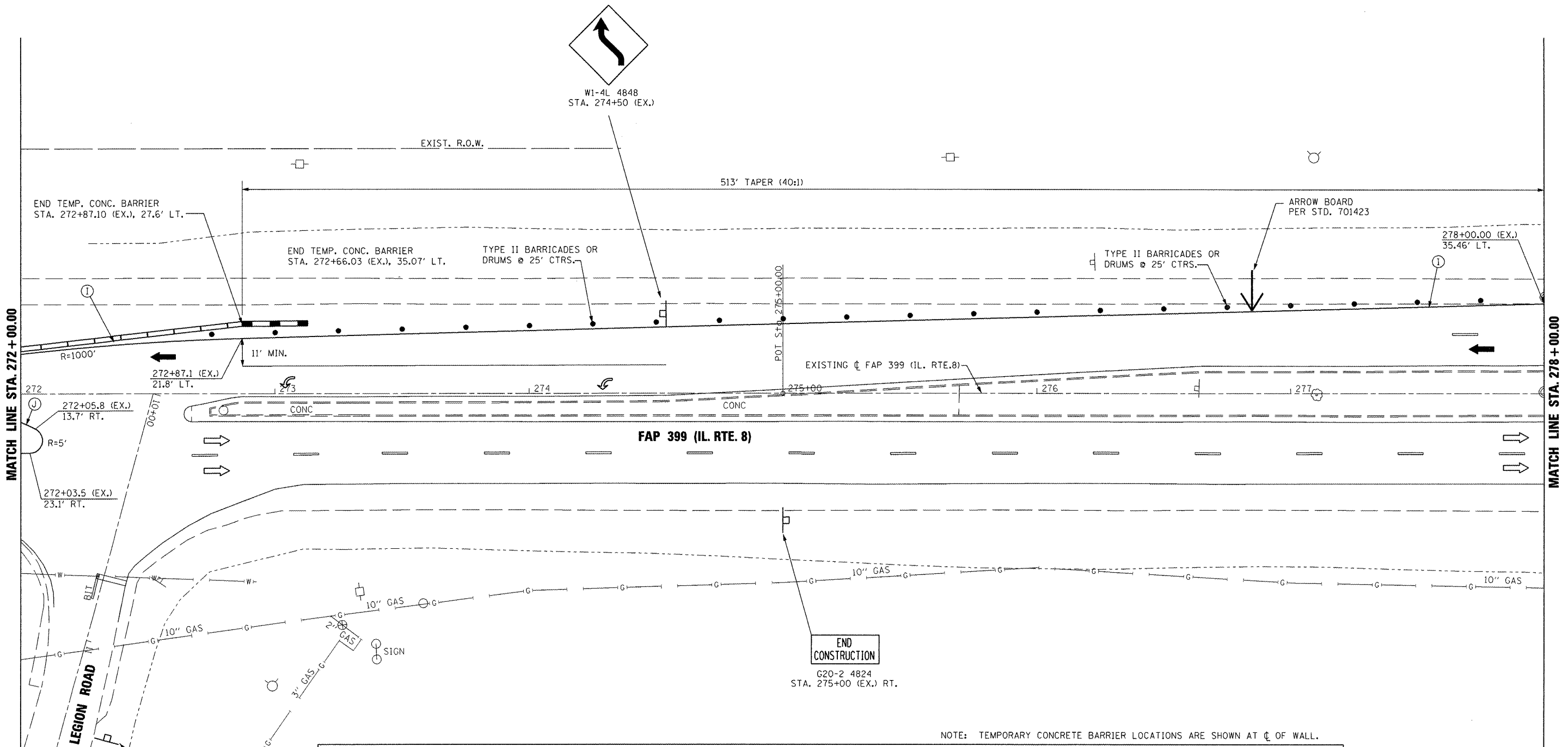
USER NAME = 100T	DESIGNED -	REVISED -	REVISED -
aging-1-M.dgn	DRAWN -	REVISED -	REVISED -
PLOT SCALE = 41.249 FT / IN.	CHECKED -	REVISED -	REVISED -
PLOT DATE = 10/21/2011	DATE = 10-21-11	REVISED -	REVISED -

**STATE OF ILLINOIS  
 DEPARTMENT OF TRANSPORTATION**

**FAP 399 (IL. RTE. 8)  
 MAINTENANCE OF TRAFFIC - STAGE I**

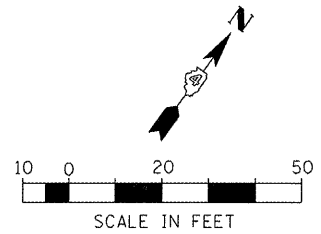
SCALE: AS SHOWN    SHEET NO. OF SHEETS    STA. 266+00.00 TO STA. 272+00.00

F.A.P. RTE.	SECTION	COUNTY	TOTAL SHEETS	SHEET NO.
399	36 R-7	TAZEWELL	390	112
CONTRACT NO. 68370				
ILLINOIS FED. AID PROJECT				



NOTE: TEMPORARY CONCRETE BARRIER LOCATIONS ARE SHOWN AT  $\phi$  OF WALL.

TEMPORARY PAVEMENT MARKING LEGEND			
(A) TEMP. PAVE. MARK. - 4" WHITE SOLID	(I) PAVE. MARK. TAPE - 4" WHITE SOLID		CONSTRUCTION THIS STAGE
(B) TEMP. PAVE. MARK. - 4" YELLOW SOLID	(J) PAVE. MARK. TAPE - 4" YELLOW SOLID		PREVIOUSLY CONSTRUCTED
(C) TEMP. PAVE. MARK. - DOUBLE 4" YELLOW SOLID	(K) PAVE. MARK. TAPE - DOUBLE 4" YELLOW SOLID		TEMPORARY PAVEMENT
(D) TEMP. PAVE. MARK. - 4" YELLOW SKIP DASH	(L) PAVE. MARK. TAPE - 4" YELLOW SKIP DASH		EXISTING TRAFFIC LANE
(E) TEMP. PAVE. MARK. - 8" WHITE SOLID	(M) PAVE. MARK. TAPE - 8" WHITE SOLID		TRAFFIC LANE
(F) TEMP. PAVE. MARK. - 8" WHITE SKIP DASH	(N) PAVE. MARK. TAPE - 8" WHITE SKIP DASH		TYPE II BARRICADES OR DRUMS @ 50' CTRS. UNLESS OTHERWISE NOTED
(G) TEMP. PAVE. MARK. - 24" WHITE SOLID (STOP BAR)	(O) PAVE. MARK. TAPE - 12" YELLOW SOLID (DIAGONAL)		TYPE III BARRICADE WITH R 11-2 SIGN
(H) TEMP. PAVE. MARK. - LETTERS AND SYMBOLS	(P) PAVE. MARK. TAPE - 12" WHITE SOLID (DIAGONAL)		TEMPORARY CONCRETE BARRIER
TEMP. PAVE. MARK. = PAINT	(Q) PAVE. MARK. TAPE - 24" WHITE SOLID (STOP BAR)		TEMPORARY IMPACT ATTENUATOR
	(R) PAVE. MARK. TAPE - LETTERS AND SYMBOLS		
	PAVE. MARK. TAPE = PAVEMENT MARKING TAPE, TYPE III		



FILE NAME =  
 x:\projects\200803566\dgn\D4-Rte8-sht-5

USER NAME = IOOT  
 aging-1-N.dgn  
 PLOT SCALE = 41.249 FT / IN.  
 PLOT DATE = 10/21/2011

DESIGNED -  
 DRAWN -  
 CHECKED -  
 DATE = 10-21-11

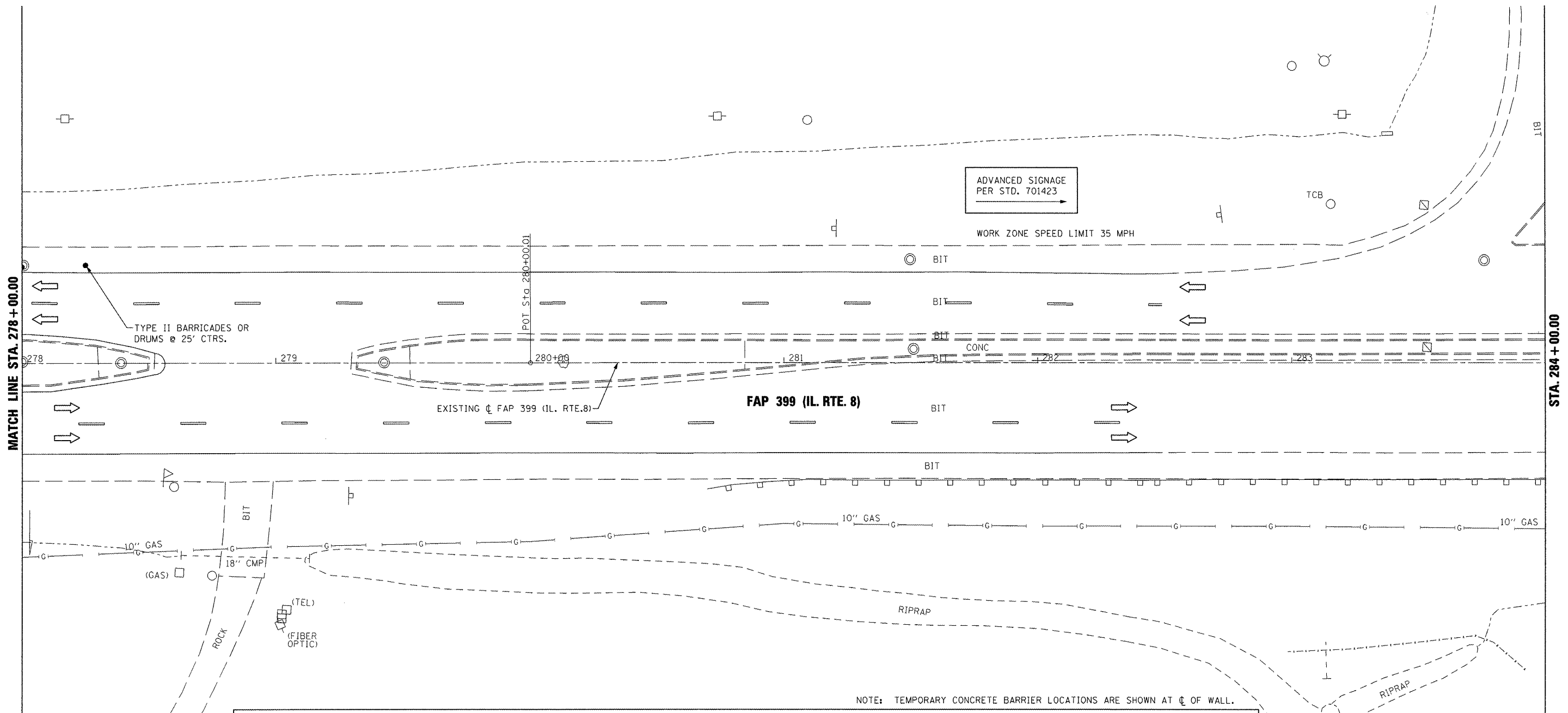
REVISED -  
 REVISED -  
 REVISED -  
 REVISED -

**STATE OF ILLINOIS  
 DEPARTMENT OF TRANSPORTATION**

**FAP 399 (IL. RTE. 8)  
 MAINTENANCE OF TRAFFIC - STAGE I**

SCALE: AS SHOWN    SHEET NO.    OF    SHEETS    STA. 272+00.00 TO STA. 278+00.00

F.A.P. RTE.	SECTION	COUNTY	TOTAL SHEETS	SHEET NO.
399	36 R-7	TAZEWELL	390	113
CONTRACT NO. 68370				
ILLINOIS FED. AID PROJECT				



NOTE: TEMPORARY CONCRETE BARRIER LOCATIONS ARE SHOWN AT  $\phi$  OF WALL.

TEMPORARY PAVEMENT MARKING LEGEND	
<p>(A) TEMP. PAVE. MARK. - 4" WHITE SOLID</p> <p>(B) TEMP. PAVE. MARK. - 4" YELLOW SOLID</p> <p>(C) TEMP. PAVE. MARK. - DOUBLE 4" YELLOW SOLID</p> <p>(D) TEMP. PAVE. MARK. - 4" YELLOW SKIP DASH</p> <p>(E) TEMP. PAVE. MARK. - 8" WHITE SOLID</p> <p>(F) TEMP. PAVE. MARK. - 8" WHITE SKIP DASH</p> <p>(G) TEMP. PAVE. MARK. - 24" WHITE SOLID (STOP BAR)</p> <p>(H) TEMP. PAVE. MARK. - LETTERS AND SYMBOLS</p> <p>TEMP. PAVE. MARK. = PAINT</p>	<p>(I) PAVE. MARK. TAPE - 4" WHITE SOLID</p> <p>(J) PAVE. MARK. TAPE - 4" YELLOW SOLID</p> <p>(K) PAVE. MARK. TAPE - DOUBLE 4" YELLOW SOLID</p> <p>(L) PAVE. MARK. TAPE - 4" YELLOW SKIP DASH</p> <p>(M) PAVE. MARK. TAPE - 8" WHITE SOLID</p> <p>(N) PAVE. MARK. TAPE - 8" WHITE SKIP DASH</p> <p>(O) PAVE. MARK. TAPE - 12" YELLOW SOLID (DIAGONAL)</p> <p>(P) PAVE. MARK. TAPE - 12" WHITE SOLID (DIAGONAL)</p> <p>(Q) PAVE. MARK. TAPE - 24" WHITE SOLID (STOP BAR)</p> <p>(R) PAVE. MARK. TAPE - LETTERS AND SYMBOLS</p> <p>PAVE. MARK. TAPE = PAVEMENT MARKING TAPE, TYPE III</p>

10' 30' 10'

(D) OR (L)

45°

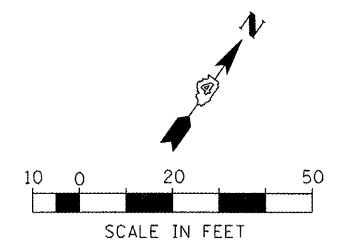
20' C-C

(O) OR (P)

9' 9' 9'

(F) OR (N)

	CONSTRUCTION THIS STAGE
	PREVIOUSLY CONSTRUCTED
	TEMPORARY PAVEMENT
	EXISTING TRAFFIC LANE
	TRAFFIC LANE
	TYPE II BARRICADES OR DRUMS @ 50' CTRS. UNLESS OTHERWISE NOTED
	TYPE III BARRICADE WITH R 11-2 SIGN
	TEMPORARY CONCRETE BARRIER
	TEMPORARY IMPACT ATTENUATOR



FILE NAME =  
x:\projects\200803566\dgn\D4-Rte8-sht-5

USER NAME = IDOT  
aging-1-0.dgn

DESIGNED -  
DRAWN -

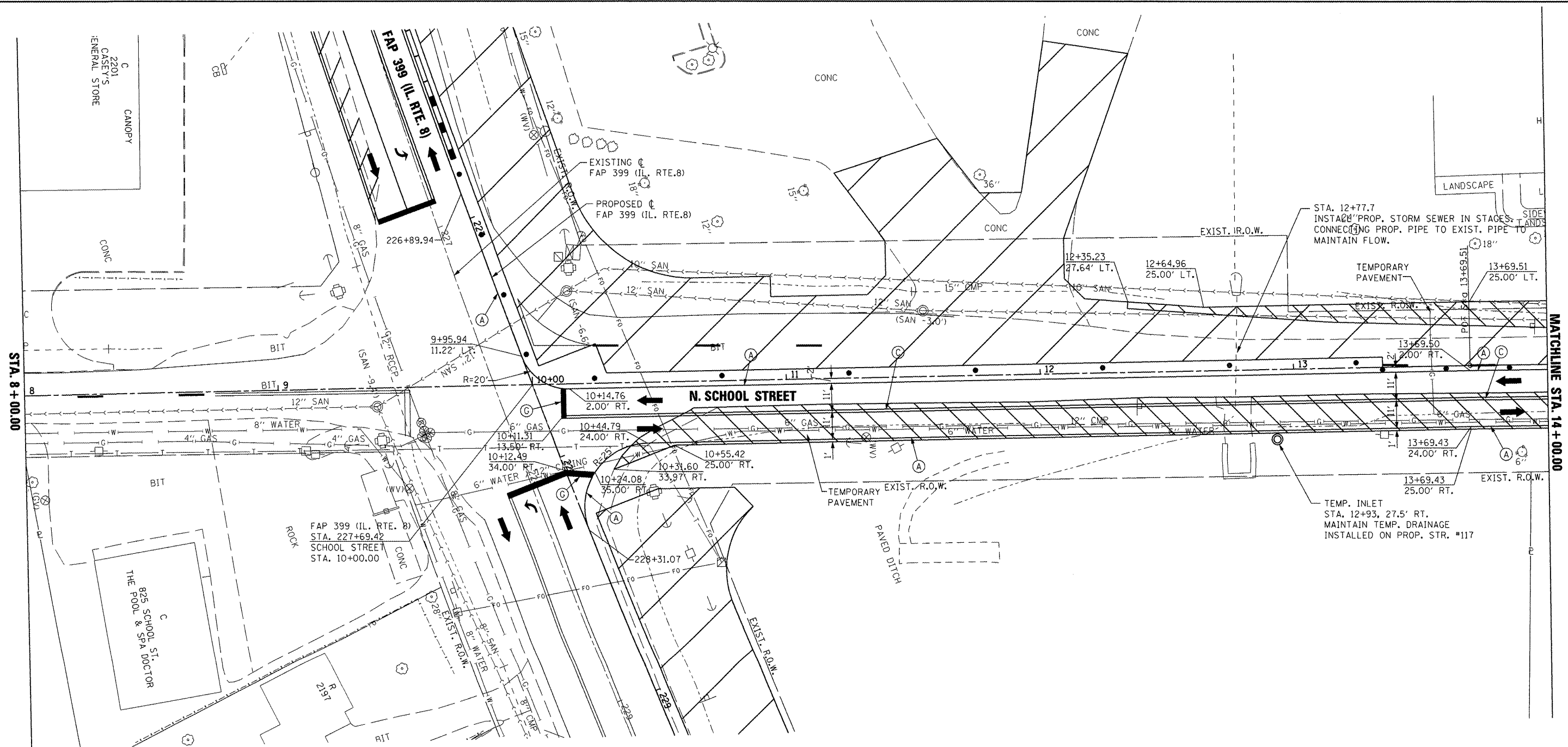
REVISED -  
REVISED -  
REVISED -  
REVISED -

**STATE OF ILLINOIS  
DEPARTMENT OF TRANSPORTATION**

**FAP 399 (IL. RTE. 8)  
MAINTENANCE OF TRAFFIC - STAGE I**

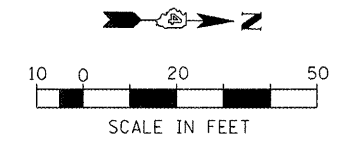
SCALE: AS SHOWN SHEET NO. OF SHEETS STA. 278+00.00 TO STA. 284+00.00

F.A.P. RTE.	SECTION	COUNTY	TOTAL SHEETS	SHEET NO.
399	36 R-7	TAZEWELL	390	114
CONTRACT NO. 68370				
ILLINOIS FED. AID PROJECT				



**TEMPORARY PAVEMENT MARKING LEGEND**

(A) TEMP. PAVE. MARK. - 4" WHITE SOLID	(I) PAVE. MARK. TAPE - 4" WHITE SOLID		CONSTRUCTION THIS STAGE
(B) TEMP. PAVE. MARK. - 4" YELLOW SOLID	(J) PAVE. MARK. TAPE - 4" YELLOW SOLID		
(C) TEMP. PAVE. MARK. - DOUBLE 4" YELLOW SOLID	(K) PAVE. MARK. TAPE - DOUBLE 4" YELLOW SOLID		TEMPORARY PAVEMENT
(D) TEMP. PAVE. MARK. - 4" YELLOW SKIP DASH	(L) PAVE. MARK. TAPE - 4" YELLOW SKIP DASH		EXISTING TRAFFIC LANE TRAFFIC LANE
(E) TEMP. PAVE. MARK. - 8" WHITE SOLID	(M) PAVE. MARK. TAPE - 8" WHITE SOLID		TYPE II BARRICADES OR DRUMS @ 50' CTRS. UNLESS OTHERWISE NOTED
(F) TEMP. PAVE. MARK. - 8" WHITE SKIP DASH	(N) PAVE. MARK. TAPE - 8" WHITE SKIP DASH		TYPE III BARRICADE WITH R 11-2 SIGN
(G) TEMP. PAVE. MARK. - 24" WHITE SOLID (STOP BAR)	(O) PAVE. MARK. TAPE - 12" YELLOW SOLID (DIAGONAL)		TEMPORARY CONCRETE BARRIER
(H) TEMP. PAVE. MARK. - LETTERS AND SYMBOLS	(P) PAVE. MARK. TAPE - 12" WHITE SOLID (DIAGONAL)		TEMPORARY IMPACT ATTENUATOR
TEMP. PAVE. MARK. = PAINT	(Q) PAVE. MARK. TAPE - 24" WHITE SOLID (STOP BAR)		
	(R) PAVE. MARK. TAPE - LETTERS AND SYMBOLS		
	PAVE. MARK. TAPE = PAVEMENT MARKING TAPE, TYPE III		



FILE NAME =  
x:\projects\200803566\dgn\04-Rte8-shr-S

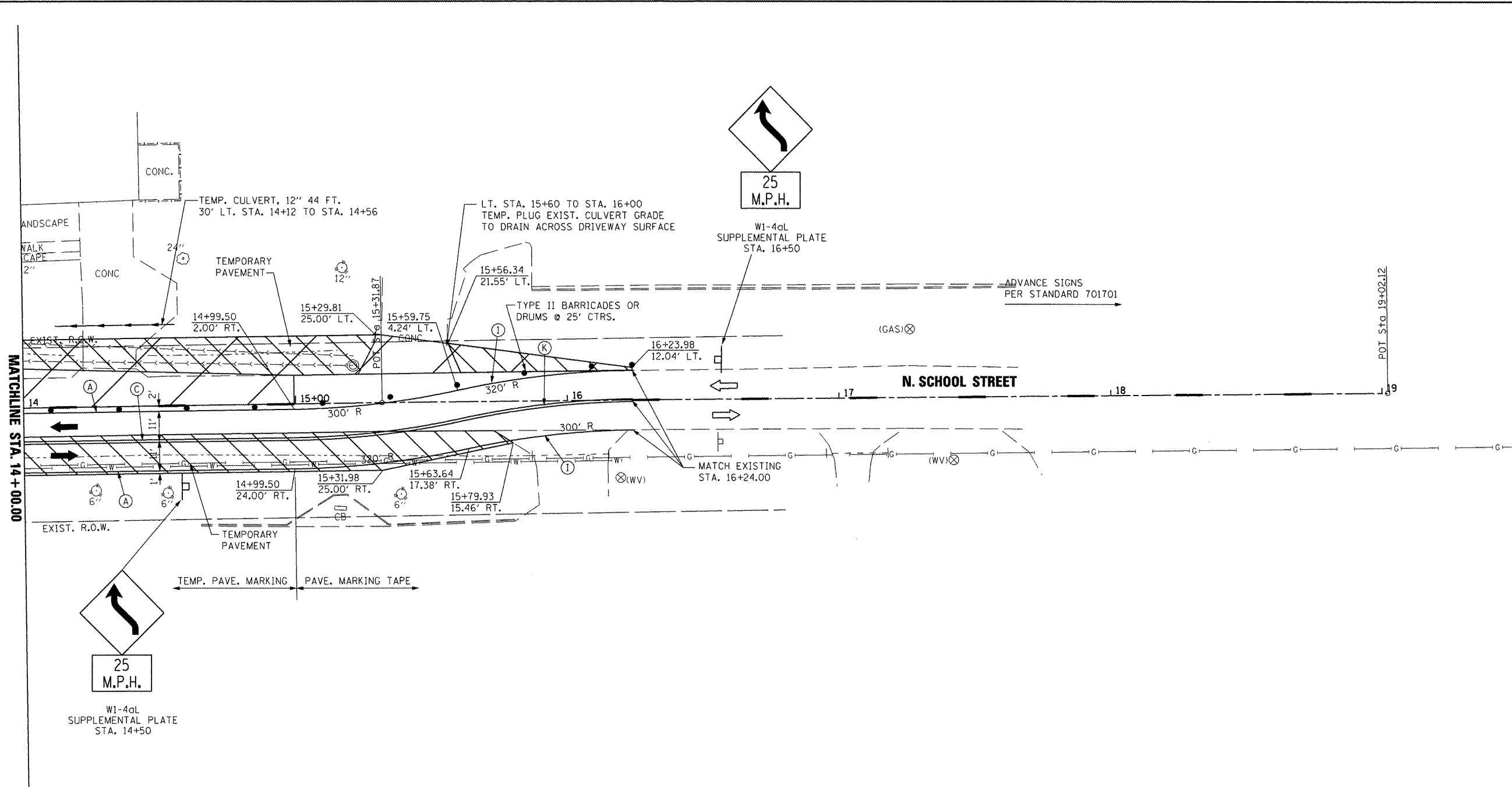
USER NAME = IDOT	DESIGNED -	REVISED -
aging-1-0-School-Adgn	DRAWN -	REVISED -
PLOT SCALE = 41.25' / IN.	CHECKED -	REVISED -
PLOT DATE = 10/21/2011	DATE = 10-21-11	REVISED -

**STATE OF ILLINOIS  
DEPARTMENT OF TRANSPORTATION**

**FAP 399 (IL. RTE. 8)  
N. SCHOOL STREET - MAINTENANCE OF TRAFFIC - STAGE I-A**

SCALE: AS SHOWN SHEET NO. OF SHEETS STA. 8+00.00 TO STA. 14+00.00

F.A.P. RTE.	SECTION	COUNTY	TOTAL SHEETS	SHEET NO.
399	36 R-7	TAZEWELL	390	115
CONTRACT NO. 68370				
ILLINOIS FED. AID PROJECT				



NOTE: TEMPORARY CONCRETE BARRIER LOCATIONS ARE SHOWN AT  $\text{C}$  OF WALL.

TEMPORARY PAVEMENT MARKING LEGEND	
(A) TEMP. PAVE. MARK. - 4" WHITE SOLID	(I) PAVE. MARK. TAPE - 4" WHITE SOLID
(B) TEMP. PAVE. MARK. - 4" YELLOW SOLID	(J) PAVE. MARK. TAPE - 4" YELLOW SOLID
(C) TEMP. PAVE. MARK. - DOUBLE 4" YELLOW SOLID	(K) PAVE. MARK. TAPE - DOUBLE 4" YELLOW SOLID
(D) TEMP. PAVE. MARK. - 4" YELLOW SKIP DASH	(L) PAVE. MARK. TAPE - 4" YELLOW SKIP DASH
(E) TEMP. PAVE. MARK. - 8" WHITE SOLID	(M) PAVE. MARK. TAPE - 8" WHITE SOLID
(F) TEMP. PAVE. MARK. - 8" WHITE SKIP DASH	(N) PAVE. MARK. TAPE - 8" WHITE SKIP DASH
(G) TEMP. PAVE. MARK. - 24" WHITE SOLID (STOP BAR)	(O) PAVE. MARK. TAPE - 12" YELLOW SOLID (DIAGONAL)
(H) TEMP. PAVE. MARK. - LETTERS AND SYMBOLS	(P) PAVE. MARK. TAPE - 12" WHITE SOLID (DIAGONAL)
TEMP. PAVE. MARK. = PAINT	(Q) PAVE. MARK. TAPE - 24" WHITE SOLID (STOP BAR)
	(R) PAVE. MARK. TAPE - LETTERS AND SYMBOLS
	PAVE. MARK. TAPE = PAVEMENT MARKING TAPE, TYPE III

10' 30' 10'

(D) OR (L)

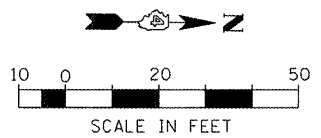
45°

20' C-C

9' 9'

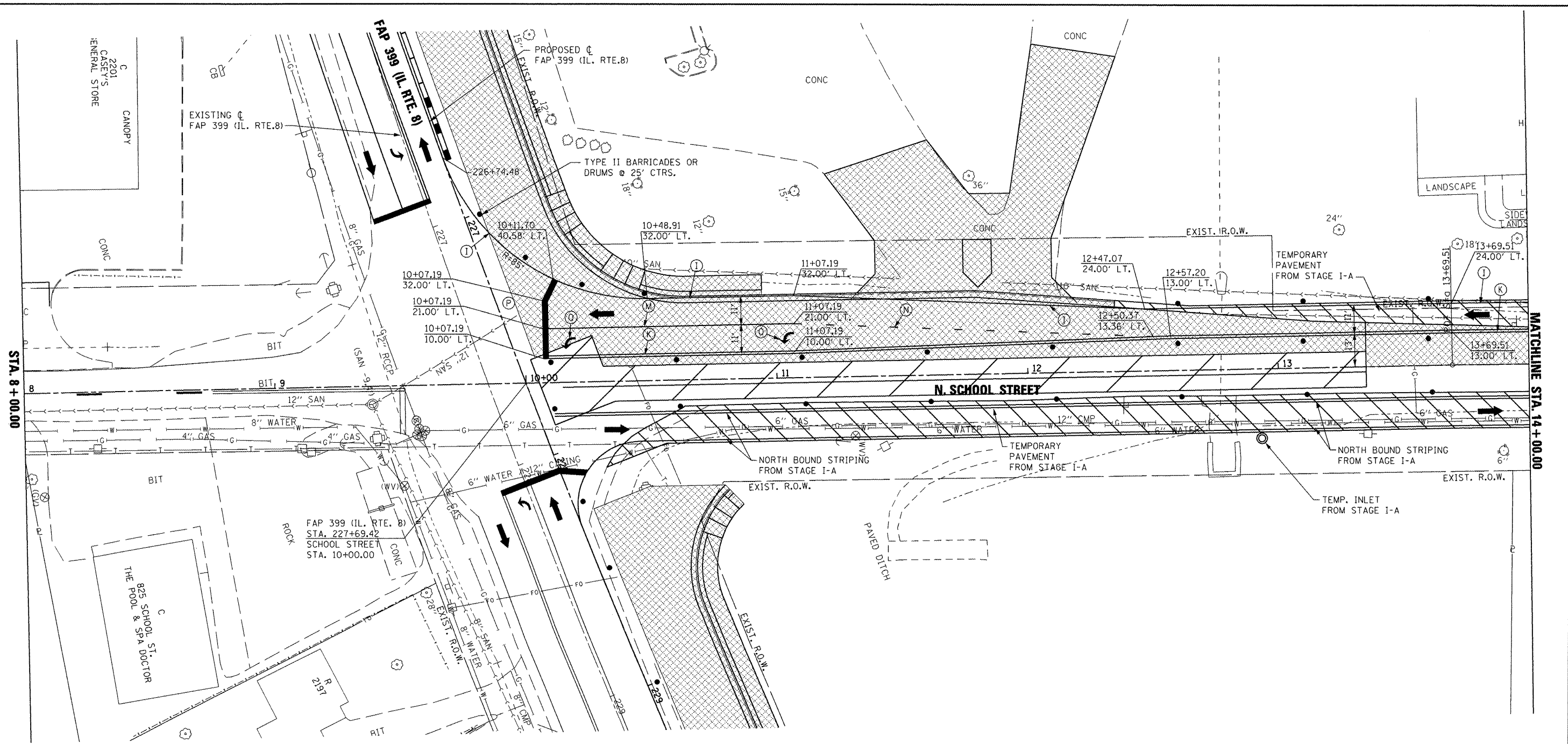
(F) OR (N)

	CONSTRUCTION THIS STAGE
	PREVIOUSLY CONSTRUCTED
	TEMPORARY PAVEMENT
	EXISTING TRAFFIC LANE
	TRAFFIC LANE
	TYPE II BARRICADES OR DRUMS @ 50' CTRS. UNLESS OTHERWISE NOTED
	TYPE III BARRICADE WITH R 11-2 SIGN
	TEMPORARY CONCRETE BARRIER
	TEMPORARY IMPACT ATTENUATOR



FILE NAME =	USER NAME = 1001	DESIGNED -	REVISED -	<b>STATE OF ILLINOIS</b> <b>DEPARTMENT OF TRANSPORTATION</b>	<b>FAP 399 (IL RTE. 8)</b> <b>N. SCHOOL STREET - MAINTENANCE OF TRAFFIC - STAGE I-A</b>	F.A.P. RTE.	SECTION	COUNTY	TOTAL SHEETS	SHEET NO.		
x:\projects\200803566\dgn\04-Rte8-shr-S						DRAWN -	REVISED -	399	36 R-7	TAZEWELL	390	116
aging-1-R-School-A.dgn						CHECKED -	REVISED -	ILLINOIS FED. AID PROJECT				
PLOT SCALE = 41.25' / IN.						DATE - 10-21-11	REVISED -					
PLOT DATE = 10/21/2011						SCALE: AS SHOWN SHEET NO. OF SHEETS STA. 14+00.00 TO STA. 19+00.00						

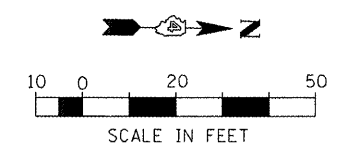




NOTE: TEMPORARY CONCRETE BARRIER LOCATIONS ARE SHOWN AT  $\phi$  OF WALL.

**TEMPORARY PAVEMENT MARKING LEGEND**

(A) TEMP. PAVE. MARK. - 4" WHITE SOLID	(I) PAVE. MARK. TAPE - 4" WHITE SOLID		CONSTRUCTION THIS STAGE
(B) TEMP. PAVE. MARK. - 4" YELLOW SOLID	(J) PAVE. MARK. TAPE - 4" YELLOW SOLID		PREVIOUSLY CONSTRUCTED
(C) TEMP. PAVE. MARK. - DOUBLE 4" YELLOW SOLID	(K) PAVE. MARK. TAPE - DOUBLE 4" YELLOW SOLID		TEMPORARY PAVEMENT
(D) TEMP. PAVE. MARK. - 4" YELLOW SKIP DASH	(L) PAVE. MARK. TAPE - 4" YELLOW SKIP DASH		EXISTING TRAFFIC LANE
(E) TEMP. PAVE. MARK. - 8" WHITE SOLID	(M) PAVE. MARK. TAPE - 8" WHITE SOLID		TRAFFIC LANE
(F) TEMP. PAVE. MARK. - 8" WHITE SKIP DASH	(N) PAVE. MARK. TAPE - 8" WHITE SKIP DASH		TYPE II BARRICADES OR DRUMS @ 50' CTRS. UNLESS OTHERWISE NOTED
(G) TEMP. PAVE. MARK. - 24" WHITE SOLID (STOP BAR)	(O) PAVE. MARK. TAPE - 12" YELLOW SOLID (DIAGONAL)		TYPE III BARRICADE WITH R 11-2 SIGN
(H) TEMP. PAVE. MARK. - LETTERS AND SYMBOLS	(P) PAVE. MARK. TAPE - 12" WHITE SOLID (DIAGONAL)		TEMPORARY CONCRETE BARRIER
TEMP. PAVE. MARK. = PAINT	(Q) PAVE. MARK. TAPE - 24" WHITE SOLID (STOP BAR)		TEMPORARY IMPACT ATTENUATOR
	(R) PAVE. MARK. TAPE - LETTERS AND SYMBOLS		
	PAVE. MARK. TAPE = PAVEMENT MARKING TAPE, TYPE III		



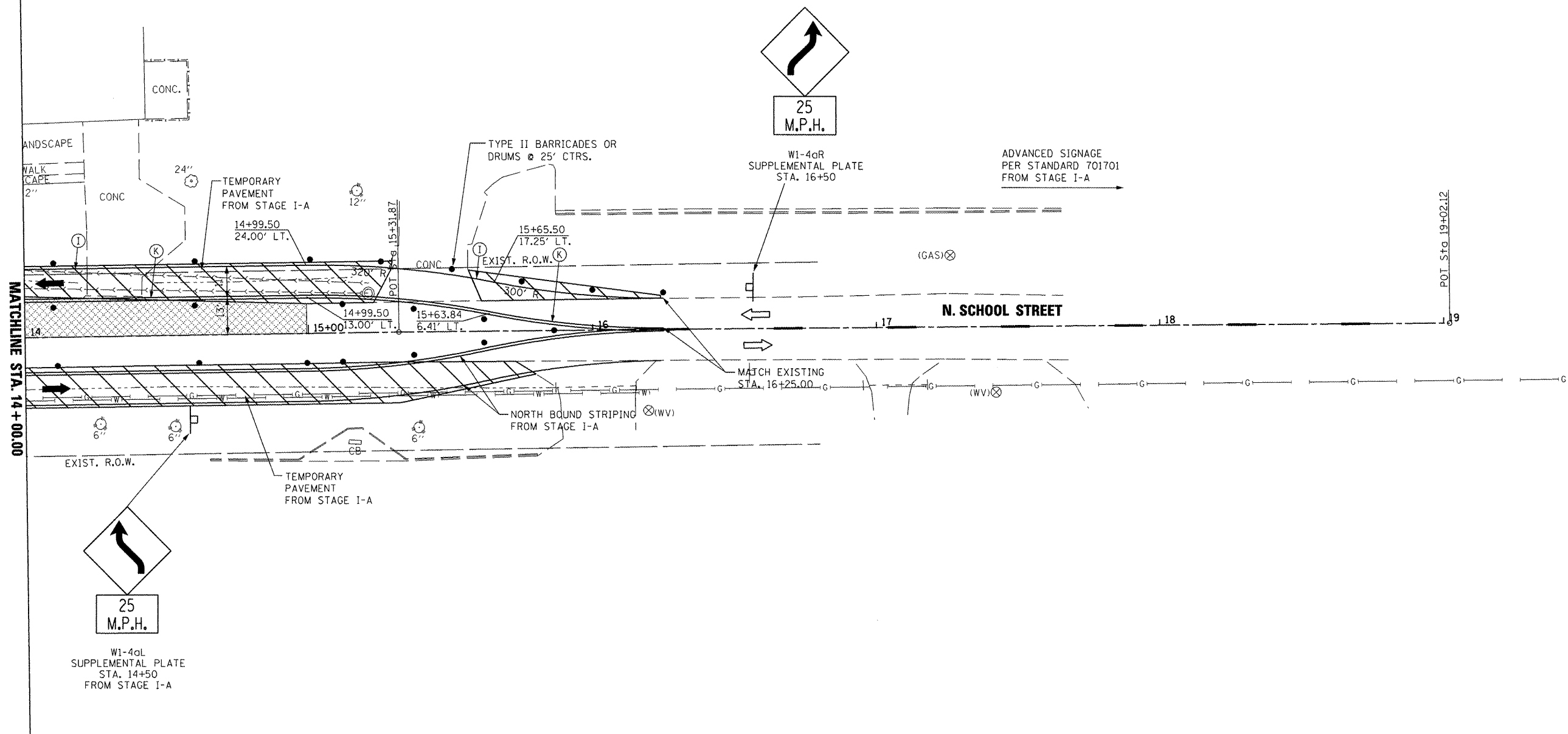
FILE NAME =	USER NAME = IDOT	DESIGNED -	REVISED -
\\projects\200803566\dgn\04-Rte8-sht-5	aging-1-S-School-B.dgn	DRAWN -	REVISED -
		CHECKED -	REVISED -
		DATE - 10-21-11	REVISED -

**STATE OF ILLINOIS  
DEPARTMENT OF TRANSPORTATION**

**FAP 399 (IL. RTE. 8)  
N. SCHOOL STREET - MAINTENANCE OF TRAFFIC - STAGE I-B**

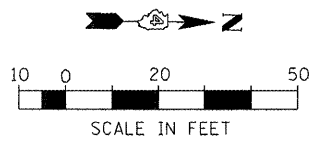
SCALE: AS SHOWN SHEET NO. OF SHEETS STA. 8+00.00 TO STA. 14+00.00

F.A.P. RTE.	SECTION	COUNTY	TOTAL SHEETS	SHEET NO.
399	36 R-7	TAZEWELL	390	117
CONTRACT NO. 68370			ILLINOIS FED. AID PROJECT	



NOTE: TEMPORARY CONCRETE BARRIER LOCATIONS ARE SHOWN AT  $\phi$  OF WALL.

TEMPORARY PAVEMENT MARKING LEGEND	
(A) TEMP. PAVE. MARK. - 4" WHITE SOLID	(I) PAVE. MARK. TAPE - 4" WHITE SOLID
(B) TEMP. PAVE. MARK. - 4" YELLOW SOLID	(J) PAVE. MARK. TAPE - 4" YELLOW SOLID
(C) TEMP. PAVE. MARK. - DOUBLE 4" YELLOW SOLID	(K) PAVE. MARK. TAPE - DOUBLE 4" YELLOW SOLID
(D) TEMP. PAVE. MARK. - 4" YELLOW SKIP DASH	(L) PAVE. MARK. TAPE - 4" YELLOW SKIP DASH
(E) TEMP. PAVE. MARK. - 8" WHITE SOLID	(M) PAVE. MARK. TAPE - 8" WHITE SOLID
(F) TEMP. PAVE. MARK. - 8" WHITE SKIP DASH	(N) PAVE. MARK. TAPE - 8" WHITE SKIP DASH
(G) TEMP. PAVE. MARK. - 24" WHITE SOLID (STOP BAR)	(O) PAVE. MARK. TAPE - 12" YELLOW SOLID (DIAGONAL)
(H) TEMP. PAVE. MARK. - LETTERS AND SYMBOLS	(P) PAVE. MARK. TAPE - 12" WHITE SOLID (DIAGONAL)
TEMP. PAVE. MARK. = PAINT	(Q) PAVE. MARK. TAPE - 24" WHITE SOLID (STOP BAR)
	(R) PAVE. MARK. TAPE - LETTERS AND SYMBOLS
	PAVE. MARK. TAPE = PAVEMENT MARKING TAPE, TYPE III



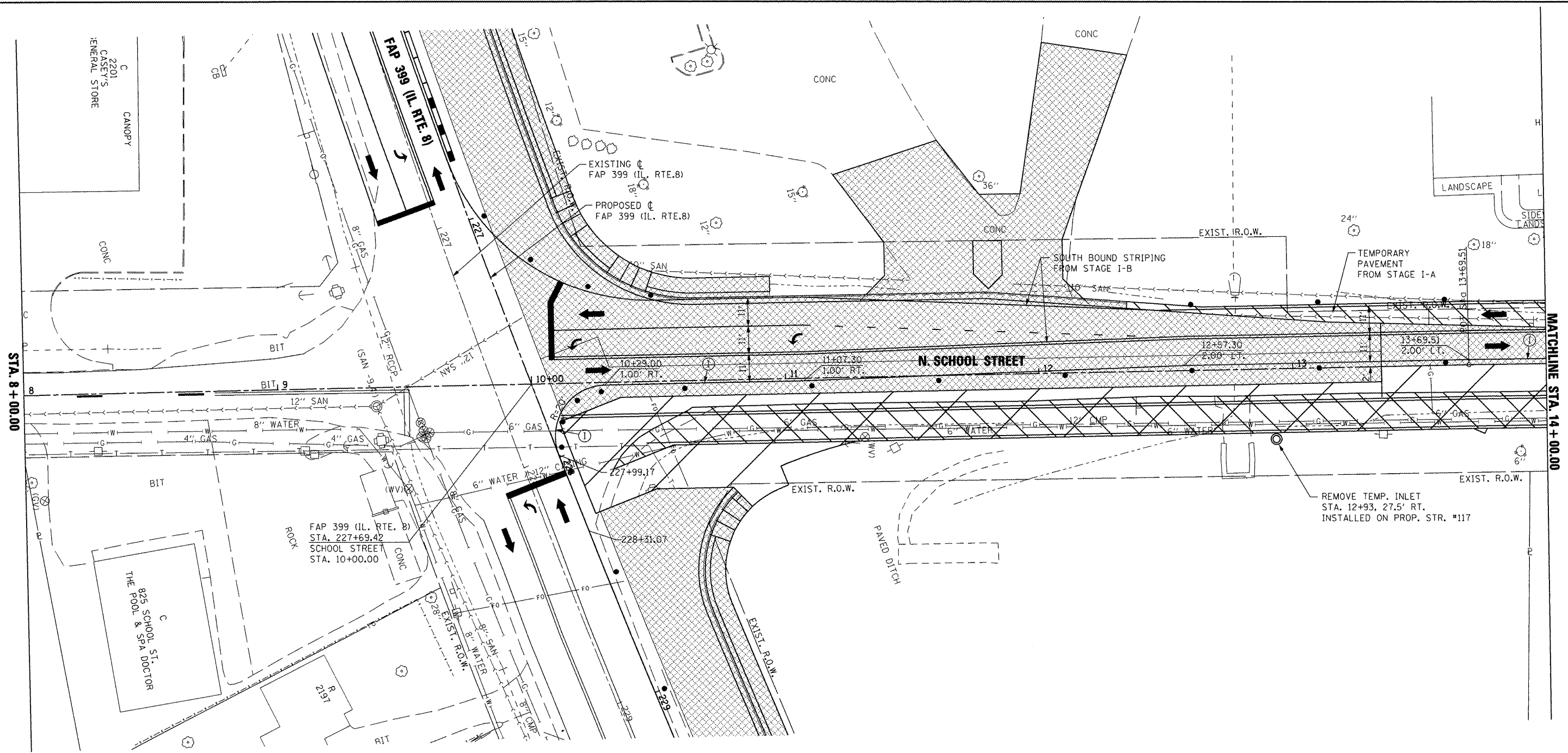
FILE NAME =	USER NAME = 1001	DESIGNED -	REVISED -
\\projects\200803566\dgn\14-Rte8-sh1-5	aging-1-T-School-B.dgn	DRAWN -	REVISED -
	PLOT SCALE = 41.25' / IN.	CHECKED -	REVISED -
	PLOT DATE = 10/21/2011	DATE = 10-21-11	REVISED -

**STATE OF ILLINOIS  
DEPARTMENT OF TRANSPORTATION**

**FAP 399 (IL RTE. 8)  
N. SCHOOL STREET - MAINTENANCE OF TRAFFIC - STAGE I-B**

SCALE: AS SHOWN SHEET NO. OF SHEETS STA. 14+00.00 TO STA. 19+00.00

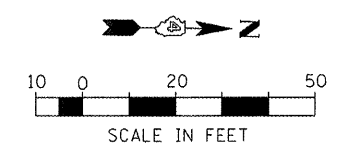
F.A.P. RTE.	SECTION	COUNTY	TOTAL SHEETS	SHEET NO.
399	36 R-7	TAZEWELL	390	118
CONTRACT NO. 68370				
ILLINOIS FED. AID PROJECT				



NOTE: TEMPORARY CONCRETE BARRIER LOCATIONS ARE SHOWN AT  $\text{C}$  OF WALL.

**TEMPORARY PAVEMENT MARKING LEGEND**

<p>(A) TEMP. PAVE. MARK. - 4" WHITE SOLID</p> <p>(B) TEMP. PAVE. MARK. - 4" YELLOW SOLID</p> <p>(C) TEMP. PAVE. MARK. - DOUBLE 4" YELLOW SOLID</p> <p>(D) TEMP. PAVE. MARK. - 4" YELLOW SKIP DASH</p> <p>(E) TEMP. PAVE. MARK. - 8" WHITE SOLID</p> <p>(F) TEMP. PAVE. MARK. - 8" WHITE SKIP DASH</p> <p>(G) TEMP. PAVE. MARK. - 24" WHITE SOLID (STOP BAR)</p> <p>(H) TEMP. PAVE. MARK. - LETTERS AND SYMBOLS</p> <p>TEMP. PAVE. MARK. = PAINT</p>	<p>(I) PAVE. MARK. TAPE - 4" WHITE SOLID</p> <p>(J) PAVE. MARK. TAPE - 4" YELLOW SOLID</p> <p>(K) PAVE. MARK. TAPE - DOUBLE 4" YELLOW SOLID</p> <p>(L) PAVE. MARK. TAPE - 4" YELLOW SKIP DASH</p> <p>(M) PAVE. MARK. TAPE - 8" WHITE SOLID</p> <p>(N) PAVE. MARK. TAPE - 8" WHITE SKIP DASH</p> <p>(O) PAVE. MARK. TAPE - 12" YELLOW SOLID (DIAGONAL)</p> <p>(P) PAVE. MARK. TAPE - 12" WHITE SOLID (DIAGONAL)</p> <p>(Q) PAVE. MARK. TAPE - 24" WHITE SOLID (STOP BAR)</p> <p>(R) PAVE. MARK. TAPE - LETTERS AND SYMBOLS</p> <p>PAVE. MARK. TAPE = PAVEMENT MARKING TAPE, TYPE III</p>	  	<p> CONSTRUCTION THIS STAGE</p> <p> PREVIOUSLY CONSTRUCTED</p> <p> TEMPORARY PAVEMENT</p> <p> EXISTING TRAFFIC LANE</p> <p> TRAFFIC LANE</p> <p> TYPE II BARRICADES OR DRUMS @ 50' CTRS. UNLESS OTHERWISE NOTED</p> <p> TYPE III BARRICADE WITH R 11-2 SIGN</p> <p> TEMPORARY CONCRETE BARRIER</p> <p> TEMPORARY IMPACT ATTENUATOR</p>
---	---	----------	--



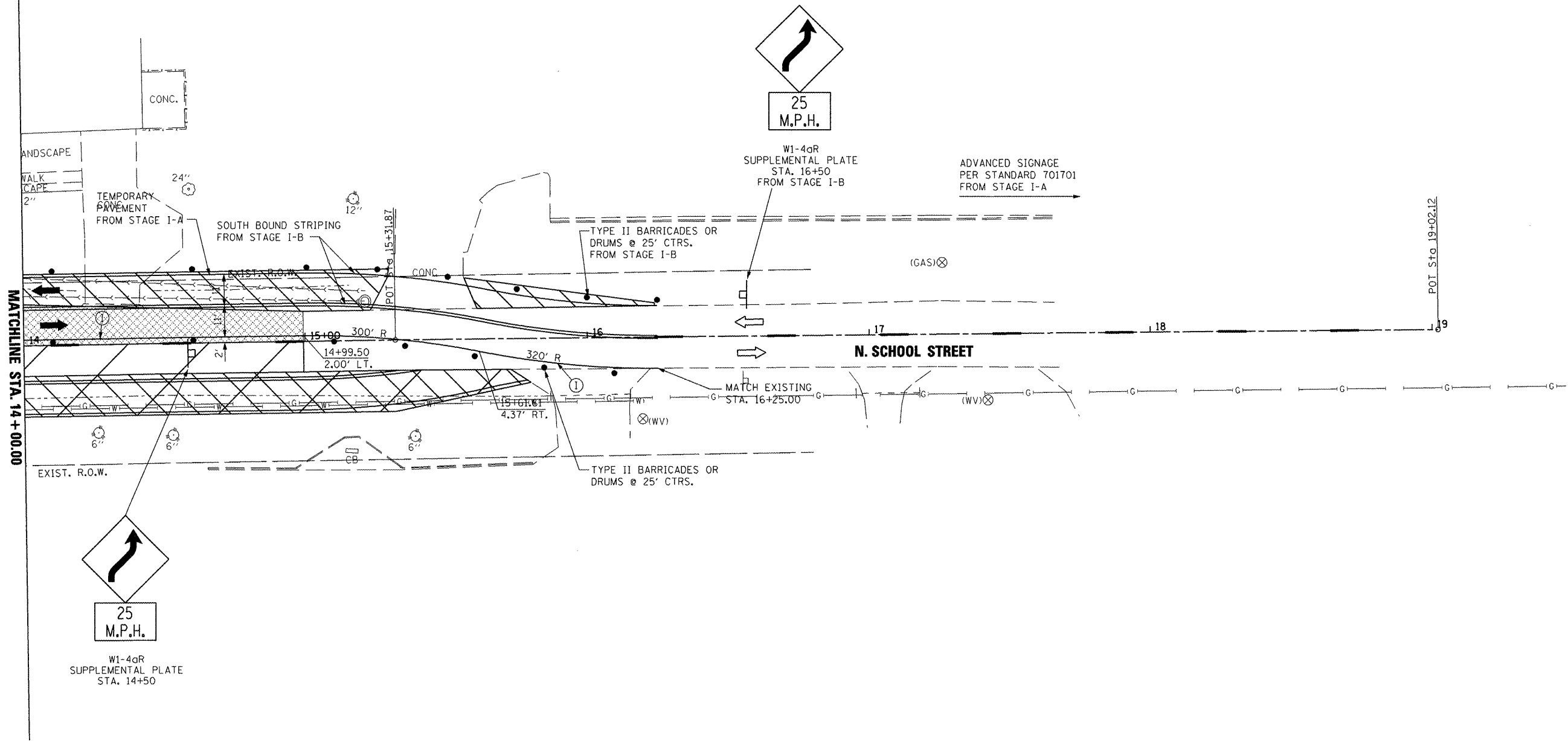
FILE NAME #	USER NAME = ID01	DESIGNED -	REVISED -
xi\projects\200803566\dgn\04-Rte8-shr-S	aging-1-U-School-C.dgn	DRAWN -	REVISED -
PLOT SCALE = 41.25' / IN.		CHECKED -	REVISED -
PLOT DATE = 10/21/2011		DATE = 10-21-11	REVISED -

**STATE OF ILLINOIS  
DEPARTMENT OF TRANSPORTATION**

**FAP 399 (IL. RTE. 8)  
N. SCHOOL STREET - MAINTENANCE OF TRAFFIC - STAGE I-C**

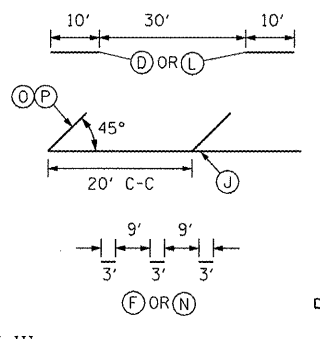
SCALE: AS SHOWN SHEET NO. OF SHEETS STA. 8+00.00 TO STA. 14+00.00

F.A.P. RTE.	SECTION	COUNTY	TOTAL SHEETS	SHEET NO.
399	36 R-7	TAZEWELL	390	119
CONTRACT NO. 68370				
ILLINOIS FED. AID PROJECT				

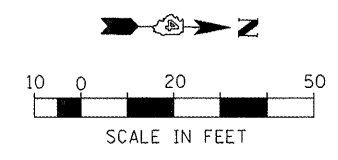


NOTE: TEMPORARY CONCRETE BARRIER LOCATIONS ARE SHOWN AT  $\phi$  OF WALL.

TEMPORARY PAVEMENT MARKING LEGEND	
(A) TEMP. PAVE. MARK. - 4" WHITE SOLID	(I) PAVE. MARK. TAPE - 4" WHITE SOLID
(B) TEMP. PAVE. MARK. - 4" YELLOW SOLID	(J) PAVE. MARK. TAPE - 4" YELLOW SOLID
(C) TEMP. PAVE. MARK. - DOUBLE 4" YELLOW SOLID	(K) PAVE. MARK. TAPE - DOUBLE 4" YELLOW SOLID
(D) TEMP. PAVE. MARK. - 4" YELLOW SKIP DASH	(L) PAVE. MARK. TAPE - 4" YELLOW SKIP DASH
(E) TEMP. PAVE. MARK. - 8" WHITE SOLID	(M) PAVE. MARK. TAPE - 8" WHITE SOLID
(F) TEMP. PAVE. MARK. - 8" WHITE SKIP DASH	(N) PAVE. MARK. TAPE - 8" WHITE SKIP DASH
(G) TEMP. PAVE. MARK. - 24" WHITE SOLID (STOP BAR)	(O) PAVE. MARK. TAPE - 12" YELLOW SOLID (DIAGONAL)
(H) TEMP. PAVE. MARK. - LETTERS AND SYMBOLS	(P) PAVE. MARK. TAPE - 12" WHITE SOLID (DIAGONAL)
TEMP. PAVE. MARK. = PAINT	(Q) PAVE. MARK. TAPE - 24" WHITE SOLID (STOP BAR)
	(R) PAVE. MARK. TAPE - LETTERS AND SYMBOLS
	PAVE. MARK. TAPE = PAVEMENT MARKING TAPE, TYPE III



- CONSTRUCTION THIS STAGE
- PREVIOUSLY CONSTRUCTED
- TEMPORARY PAVEMENT
- EXISTING TRAFFIC LANE
- TRAFFIC LANE
- TYPE II BARRICADES OR DRUMS @ 50' CTRS. UNLESS OTHERWISE NOTED
- TYPE III BARRICADE WITH R 11-2 SIGN
- TEMPORARY CONCRETE BARRIER
- TEMPORARY IMPACT ATTENUATOR



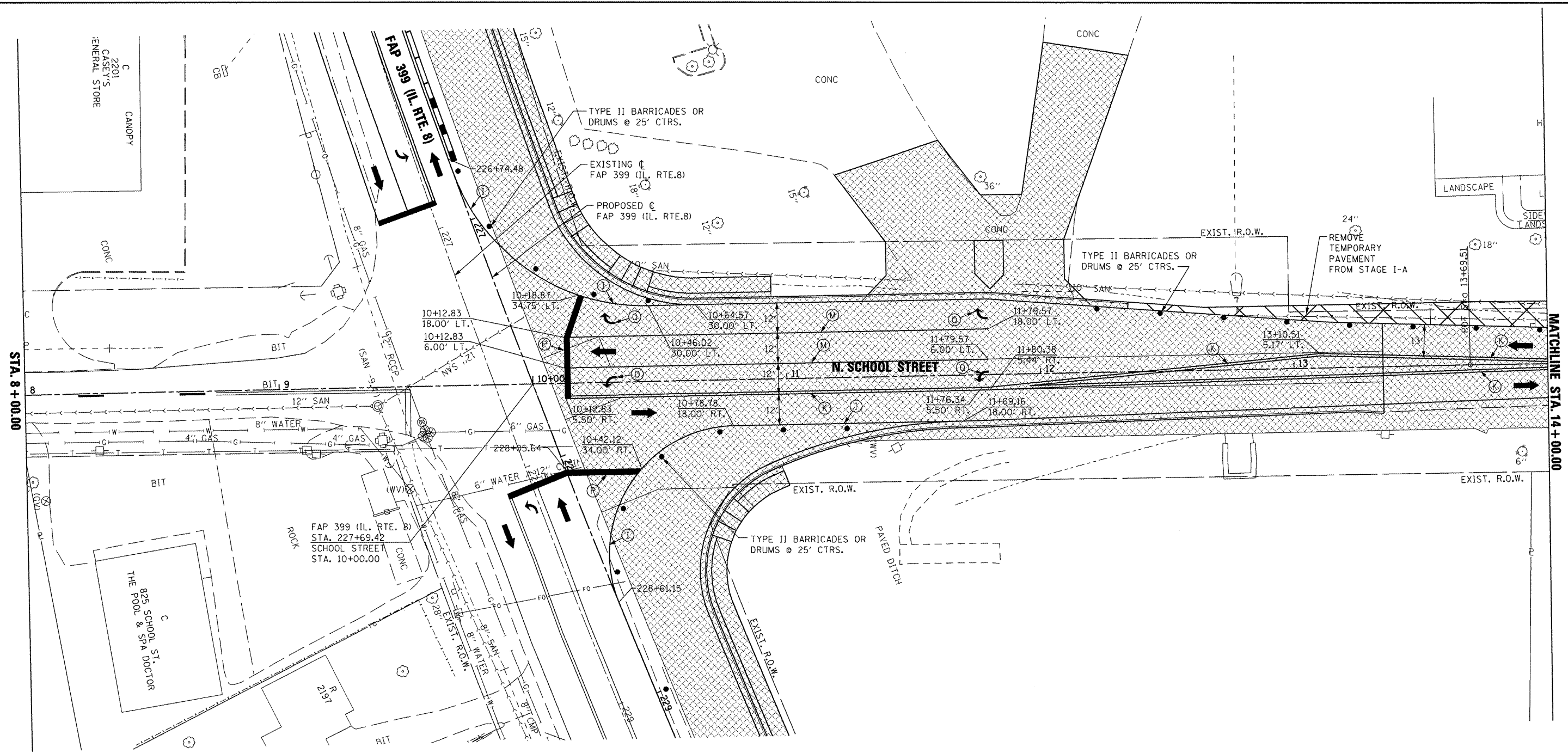
FILE NAME =	USER NAME = ID01	DESIGNED -	REVISED -
x:\projects\200803566\dgn\04-Rte8-sh-5	aging-1-V-School-C.dgn	DRAWN -	REVISED -
	PLOT SCALE = 41.25' / IN.	CHECKED -	REVISED -
	PLOT DATE = 10/21/2011	DATE = 10-21-11	REVISED -

**STATE OF ILLINOIS  
DEPARTMENT OF TRANSPORTATION**

**FAP 399 (IL RTE. 8)  
N. SCHOOL STREET - MAINTENANCE OF TRAFFIC - STAGE I-C**

SCALE: AS SHOWN SHEET NO. OF SHEETS STA. 14+00.00 TO STA. 19+00.00

F.A.P. RTE.	SECTION	COUNTY	TOTAL SHEETS	SHEET NO.
399	36 R-7	TAZEWELL	390	120
				CONTRACT NO. 68370
ILLINOIS FED. AID PROJECT				

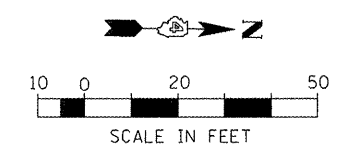


NOTE: TEMPORARY CONCRETE BARRIER LOCATIONS ARE SHOWN AT C OF WALL.

TEMPORARY PAVEMENT MARKING LEGEND	
(A) TEMP. PAVE. MARK. - 4" WHITE SOLID	(I) PAVE. MARK. TAPE - 4" WHITE SOLID
(B) TEMP. PAVE. MARK. - 4" YELLOW SOLID	(J) PAVE. MARK. TAPE - 4" YELLOW SOLID
(C) TEMP. PAVE. MARK. - DOUBLE 4" YELLOW SOLID	(K) PAVE. MARK. TAPE - DOUBLE 4" YELLOW SOLID
(D) TEMP. PAVE. MARK. - 4" YELLOW SKIP DASH	(L) PAVE. MARK. TAPE - 4" YELLOW SKIP DASH
(E) TEMP. PAVE. MARK. - 8" WHITE SOLID	(M) PAVE. MARK. TAPE - 8" WHITE SOLID
(F) TEMP. PAVE. MARK. - 8" WHITE SKIP DASH	(N) PAVE. MARK. TAPE - 8" WHITE SKIP DASH
(G) TEMP. PAVE. MARK. - 24" WHITE SOLID (STOP BAR)	(O) PAVE. MARK. TAPE - 12" YELLOW SOLID (DIAGONAL)
(H) TEMP. PAVE. MARK. - LETTERS AND SYMBOLS	(P) PAVE. MARK. TAPE - 12" WHITE SOLID (DIAGONAL)
TEMP. PAVE. MARK. = PAINT	(Q) PAVE. MARK. TAPE - 24" WHITE SOLID (STOP BAR)
	(R) PAVE. MARK. TAPE - LETTERS AND SYMBOLS
	PAVE. MARK. TAPE = PAVEMENT MARKING TAPE, TYPE III

		CONSTRUCTION THIS STAGE
		PREVIOUSLY CONSTRUCTED
		TEMPORARY PAVEMENT
		EXISTING TRAFFIC LANE
		TRAFFIC LANE
		TYPE II BARRICADES OR DRUMS @ 50' CTRS. UNLESS OTHERWISE NOTED
		TYPE III BARRICADE WITH R 11-2 SIGN
		TEMPORARY CONCRETE BARRIER
		TEMPORARY IMPACT ATTENUATOR



FILE NAME =  
 K:\projects\200803566\dgn\04-Rte8-sht-5

USER NAME = IDOT  
 Aging-1-W-School-D.dgn  
 PLOT SCALE = 41.25' / IN.  
 PLOT DATE = 10/21/2011

DESIGNED -  
 DRAWN -  
 CHECKED -  
 DATE - 10-21-11

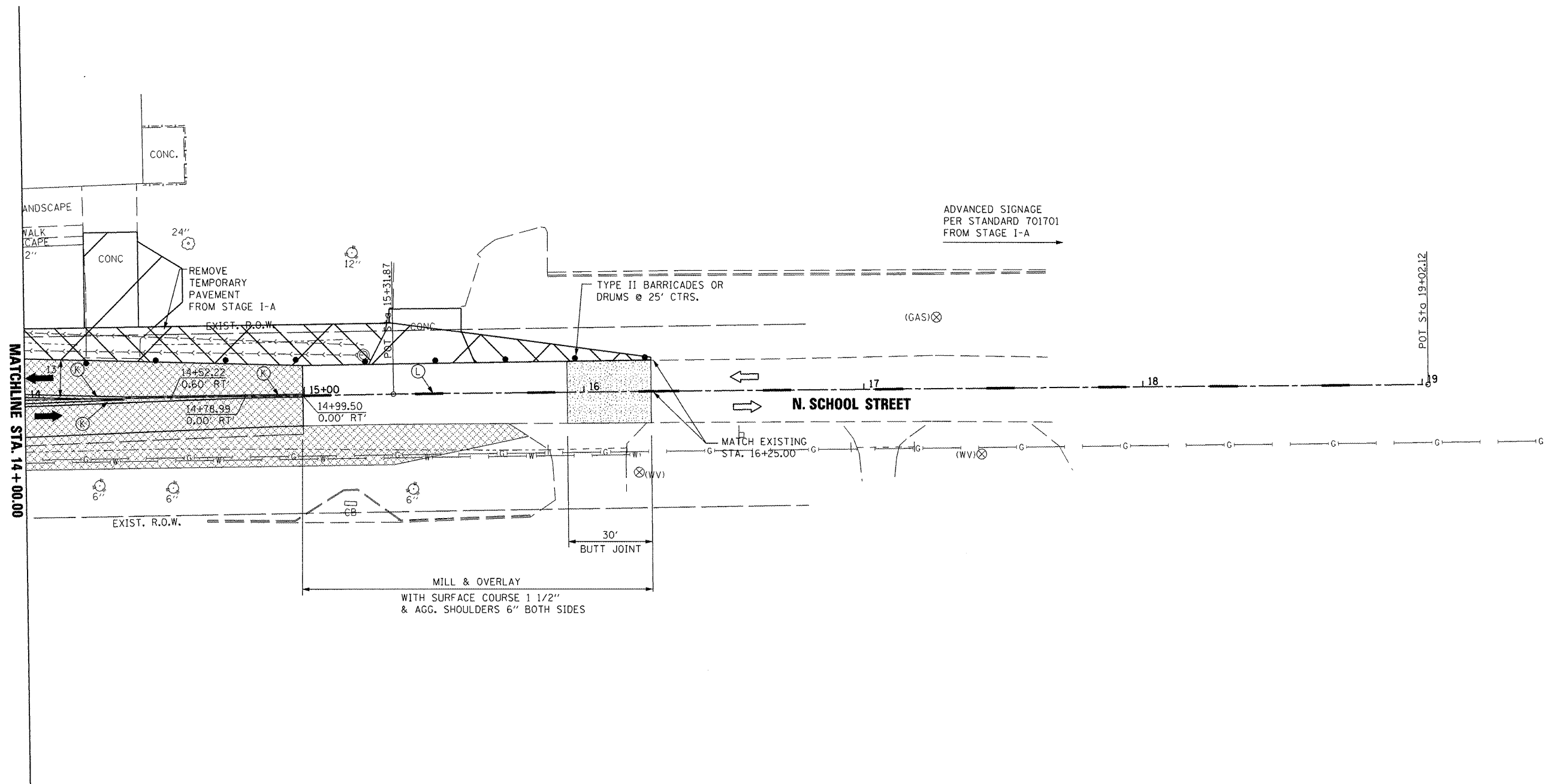
REVISED -  
 REVISED -  
 REVISED -  
 REVISED -

**STATE OF ILLINOIS  
 DEPARTMENT OF TRANSPORTATION**

**FAP 399 (IL. RTE. 8)  
 N. SCHOOL STREET - MAINTENANCE OF TRAFFIC - STAGE I-D**

SCALE: AS SHOWN SHEET NO. OF SHEETS STA. 8+00.00 TO STA. 14+00.00

F.A.P. RTE.	SECTION	COUNTY	TOTAL SHEETS	SHEET NO.
399	36 R-7	TAZEWELL	390	121
				CONTRACT NO. 68370
ILLINOIS FED. AID PROJECT				

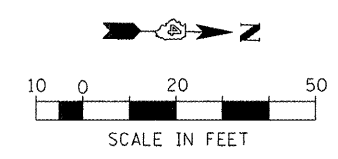


NOTE: TEMPORARY CONCRETE BARRIER LOCATIONS ARE SHOWN AT  $\phi$  OF WALL.

TEMPORARY PAVEMENT MARKING LEGEND	
(A) TEMP. PAVE. MARK. - 4" WHITE SOLID	(I) PAVE. MARK. TAPE - 4" WHITE SOLID
(B) TEMP. PAVE. MARK. - 4" YELLOW SOLID	(J) PAVE. MARK. TAPE - 4" YELLOW SOLID
(C) TEMP. PAVE. MARK. - DOUBLE 4" YELLOW SOLID	(K) PAVE. MARK. TAPE - DOUBLE 4" YELLOW SOLID
(D) TEMP. PAVE. MARK. - 4" YELLOW SKIP DASH	(L) PAVE. MARK. TAPE - 4" YELLOW SKIP DASH
(E) TEMP. PAVE. MARK. - 8" WHITE SOLID	(M) PAVE. MARK. TAPE - 8" WHITE SOLID
(F) TEMP. PAVE. MARK. - 8" WHITE SKIP DASH	(N) PAVE. MARK. TAPE - 8" WHITE SKIP DASH
(G) TEMP. PAVE. MARK. - 24" WHITE SOLID (STOP BAR)	(O) PAVE. MARK. TAPE - 12" YELLOW SOLID (DIAGONAL)
(H) TEMP. PAVE. MARK. - LETTERS AND SYMBOLS	(P) PAVE. MARK. TAPE - 12" WHITE SOLID (DIAGONAL)
TEMP. PAVE. MARK. = PAINT	(Q) PAVE. MARK. TAPE - 24" WHITE SOLID (STOP BAR)
	(R) PAVE. MARK. TAPE - LETTERS AND SYMBOLS
	PAVE. MARK. TAPE = PAVEMENT MARKING TAPE, TYPE III

		CONSTRUCTION THIS STAGE
		PREVIOUSLY CONSTRUCTED
		EXISTING TRAFFIC LANE
		TRAFFIC LANE
		TYPE II BARRICADES OR DRUMS @ 50' CTRS. UNLESS OTHERWISE NOTED
		TYPE III BARRICADE WITH R 11-2 SIGN
		TEMPORARY CONCRETE BARRIER
		TEMPORARY IMPACT ATTENUATOR



FILE NAME =	USER NAME = IDOT	DESIGNED -	REVISED -
x:\projects\200803566\dgn\04-Rte8-sht-5	aging-I-X-School-D.dgn	DRAWN -	REVISED -
PLOT SCALE = 41.25' / IN.	CHECKED -	REVISED -	REVISED -
PLOT DATE = 10/21/2011	DATE = 10-21-11	REVISED -	REVISED -

**STATE OF ILLINOIS  
DEPARTMENT OF TRANSPORTATION**

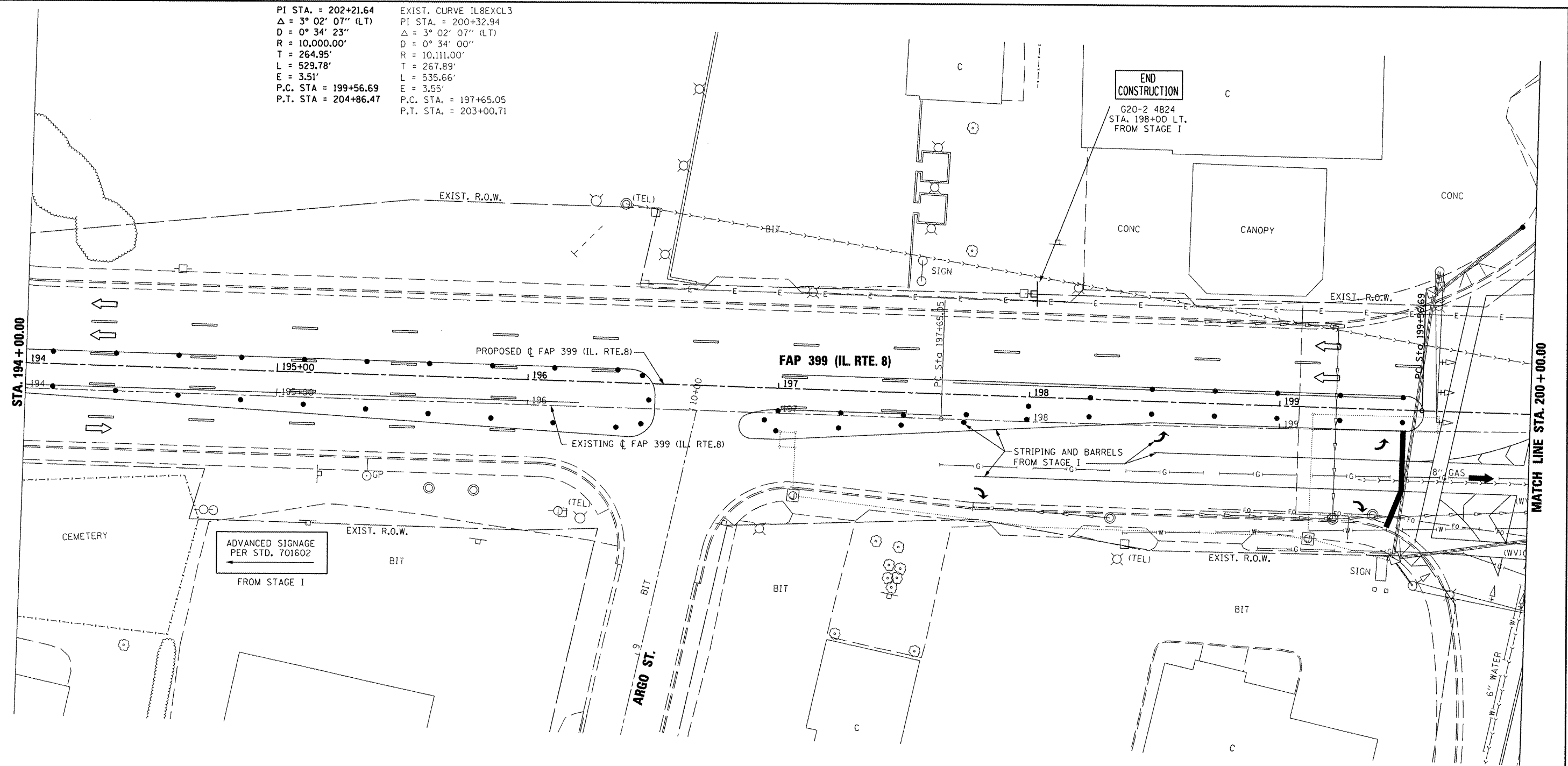
**FAP 399 (IL RTE. 8)  
N. SCHOOL STREET - MAINTENANCE OF TRAFFIC - STAGE I-D**

SCALE: AS SHOWN SHEET NO. OF SHEETS STA. 14+00.00 TO STA. 19+00.00

F.A.P. RTE.	SECTION	COUNTY	TOTAL SHEETS	SHEET NO.
399	36 R-7	TAZEWELL	390	122
CONTRACT NO. 68370				ILLINOIS FED. AID PROJECT

PI STA. = 202+21.64  
 $\Delta = 3^\circ 02' 07''$  (LT)  
 $D = 0^\circ 34' 23''$   
 $R = 10,000.00'$   
 $T = 264.95'$   
 $L = 529.78'$   
 $E = 3.51'$   
 P.C. STA = 199+56.69  
 P.T. STA = 204+86.47

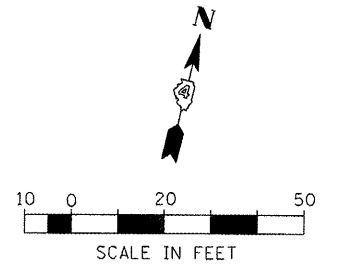
EXIST. CURVE IL8EXCL3  
 PI STA. = 200+32.94  
 $\Delta = 3^\circ 02' 07''$  (LT)  
 $D = 0^\circ 34' 00''$   
 $R = 10,111.00'$   
 $T = 267.89'$   
 $L = 535.66'$   
 $E = 3.55'$   
 P.C. STA. = 197+65.05  
 P.T. STA. = 203+00.71



NOTE: TEMPORARY CONCRETE BARRIER LOCATIONS ARE SHOWN AT  $\text{\O}$  OF WALL.

**TEMPORARY PAVEMENT MARKING LEGEND**

(A) TEMP. PAVE. MARK. - 4" WHITE SOLID	(I) PAVE. MARK. TAPE - 4" WHITE SOLID			CONSTRUCTION THIS STAGE
(B) TEMP. PAVE. MARK. - 4" YELLOW SOLID	(J) PAVE. MARK. TAPE - 4" YELLOW SOLID			
(C) TEMP. PAVE. MARK. - DOUBLE 4" YELLOW SOLID	(K) PAVE. MARK. TAPE - DOUBLE 4" YELLOW SOLID			TEMPORARY PAVEMENT
(D) TEMP. PAVE. MARK. - 4" YELLOW SKIP DASH	(L) PAVE. MARK. TAPE - 4" YELLOW SKIP DASH			EXISTING TRAFFIC LANE
(E) TEMP. PAVE. MARK. - 8" WHITE SOLID	(M) PAVE. MARK. TAPE - 8" WHITE SOLID			TRAFFIC LANE
(F) TEMP. PAVE. MARK. - 8" WHITE SKIP DASH	(N) PAVE. MARK. TAPE - 8" WHITE SKIP DASH			TYPE II BARRICADES OR DRUMS @ 50' CTRS. UNLESS OTHERWISE NOTED
(G) TEMP. PAVE. MARK. - 24" WHITE SOLID (STOP BAR)	(O) PAVE. MARK. TAPE - 12" YELLOW SOLID (DIAGONAL)			TYPE III BARRICADE WITH R 11-2 SIGN
(H) TEMP. PAVE. MARK. - LETTERS AND SYMBOLS	(P) PAVE. MARK. TAPE - 12" WHITE SOLID (DIAGONAL)			TEMPORARY CONCRETE BARRIER
TEMP. PAVE. MARK. = PAINT	(Q) PAVE. MARK. TAPE - 24" WHITE SOLID (STOP BAR)			TEMPORARY IMPACT ATTENUATOR
	(R) PAVE. MARK. TAPE - LETTERS AND SYMBOLS			
	PAVE. MARK. TAPE = PAVEMENT MARKING TAPE, TYPE III			



FILE NAME =	USER NAME = IDOT	DESIGNED -	REVISED -
si:\projects\200803566\dgn\04-Rte8-sht-5	aging-2-A.dgn	DRAWN -	REVISED -
		CHECKED -	REVISED -
		DATE = 10-21-11	REVISED -

**STATE OF ILLINOIS  
DEPARTMENT OF TRANSPORTATION**

**FAP 399 (IL. RTE. 8)  
MAINTENANCE OF TRAFFIC - STAGE II**

SCALE: AS SHOWN SHEET NO. OF SHEETS STA. 194+00.00 TO STA. 200+00.00

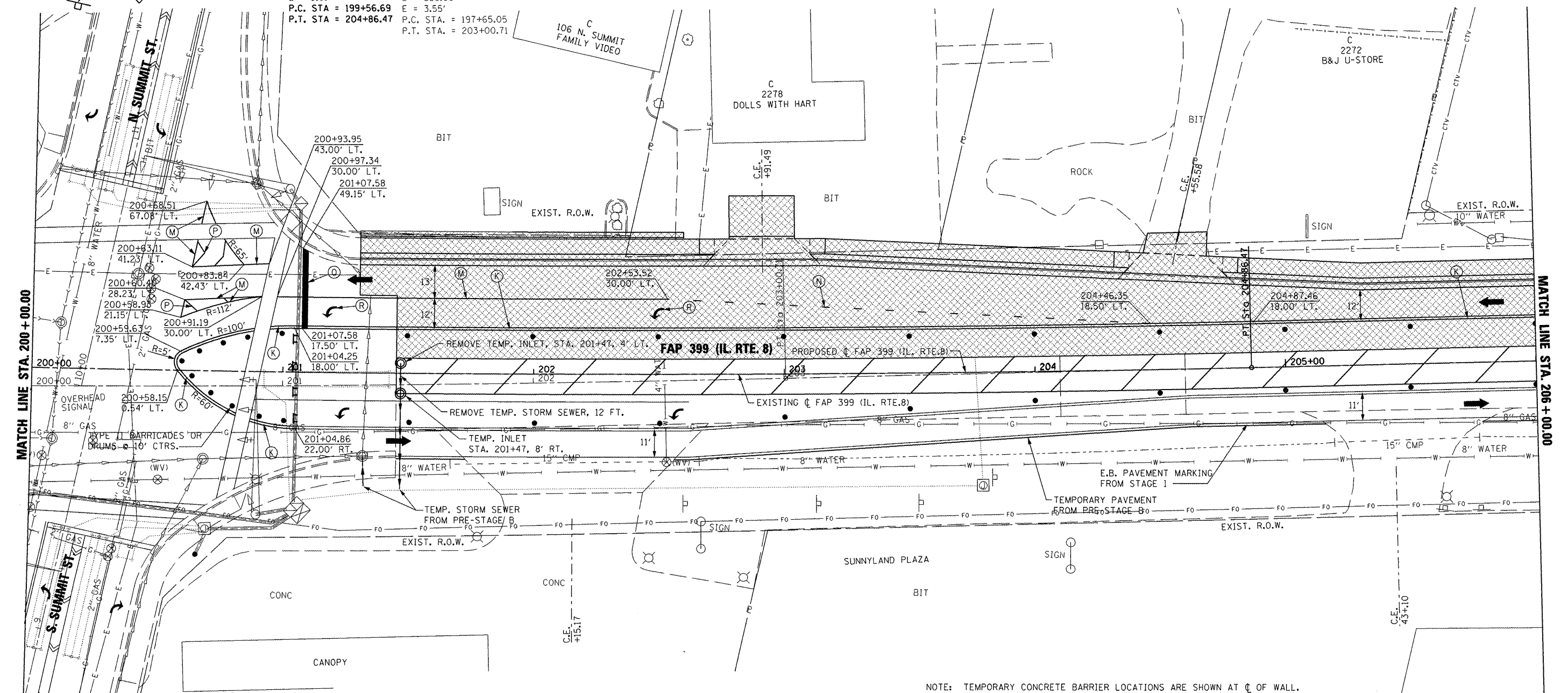
F.A.P. RTE.	SECTION	COUNTY	TOTAL SHEETS	SHEET NO.
399	36 R-7	TAZEWELL	390	123
CONTRACT NO. 68370			ILLINOIS FED. AID PROJECT	



W20-1 4848 FROM STAGE I

PI STA. = 202+21.64  
 $\Delta = 3^\circ 02' 07''$  (LT)  
 $D = 0^\circ 34' 23''$   
 $R = 10,000.00'$   
 $T = 264.95'$   
 $L = 529.78'$   
 $E = 3.51'$   
P.C. STA. = 199+56.69  
P.T. STA. = 204+86.47

EXIST. CURVE IL8EXCL3  
PI STA. = 200+32.94  
 $\Delta = 3^\circ 02' 07''$  (LT)  
 $D = 0^\circ 34' 00''$   
 $R = 10,111.00'$   
 $T = 267.89'$   
 $L = 535.66'$   
 $E = 3.55'$   
P.C. STA. = 197+65.05  
P.T. STA. = 203+00.71

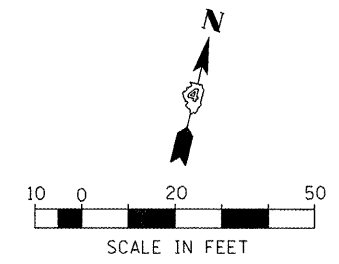


NOTE: TEMPORARY CONCRETE BARRIER LOCATIONS ARE SHOWN AT  $\phi$  OF WALL.

**TEMPORARY PAVEMENT MARKING LEGEND**

(A) TEMP. PAVE. MARK. - 4" WHITE SOLID	(I) PAVE. MARK. TAPE - 4" WHITE SOLID			
(B) TEMP. PAVE. MARK. - 4" YELLOW SOLID	(J) PAVE. MARK. TAPE - 4" YELLOW SOLID			
(C) TEMP. PAVE. MARK. - DOUBLE 4" YELLOW SOLID	(K) PAVE. MARK. TAPE - DOUBLE 4" YELLOW SOLID			
(D) TEMP. PAVE. MARK. - 4" YELLOW SKIP DASH	(L) PAVE. MARK. TAPE - 4" YELLOW SKIP DASH			
(E) TEMP. PAVE. MARK. - 8" WHITE SOLID	(M) PAVE. MARK. TAPE - 8" WHITE SOLID			
(F) TEMP. PAVE. MARK. - 8" WHITE SKIP DASH	(N) PAVE. MARK. TAPE - 8" WHITE SKIP DASH			
(G) TEMP. PAVE. MARK. - 24" WHITE SOLID (STOP BAR)	(O) PAVE. MARK. TAPE - 12" YELLOW SOLID (DIAGONAL)			
(H) TEMP. PAVE. MARK. - LETTERS AND SYMBOLS	(P) PAVE. MARK. TAPE - 12" WHITE SOLID (DIAGONAL)			
TEMP. PAVE. MARK. = PAINT	(Q) PAVE. MARK. TAPE - 24" WHITE SOLID (STOP BAR)			
	(R) PAVE. MARK. TAPE - LETTERS AND SYMBOLS			

PAVE. MARK. TAPE = PAVEMENT MARKING TAPE, TYPE III



W20-1 4848 FROM STAGE I

FILE NAME =	USER NAME = IDOT	DESIGNED -	REVISED -
\\projects\200803566\dgn\14-Rte8-sht-5	aging-2-B.dgn	DRAWN -	REVISED -
	PLOT SCALE = 41.249 FT / IN.	CHECKED -	REVISED -
	PLOT DATE = 10/21/2011	DATE = 10-21-11	REVISED -

**STATE OF ILLINOIS  
DEPARTMENT OF TRANSPORTATION**

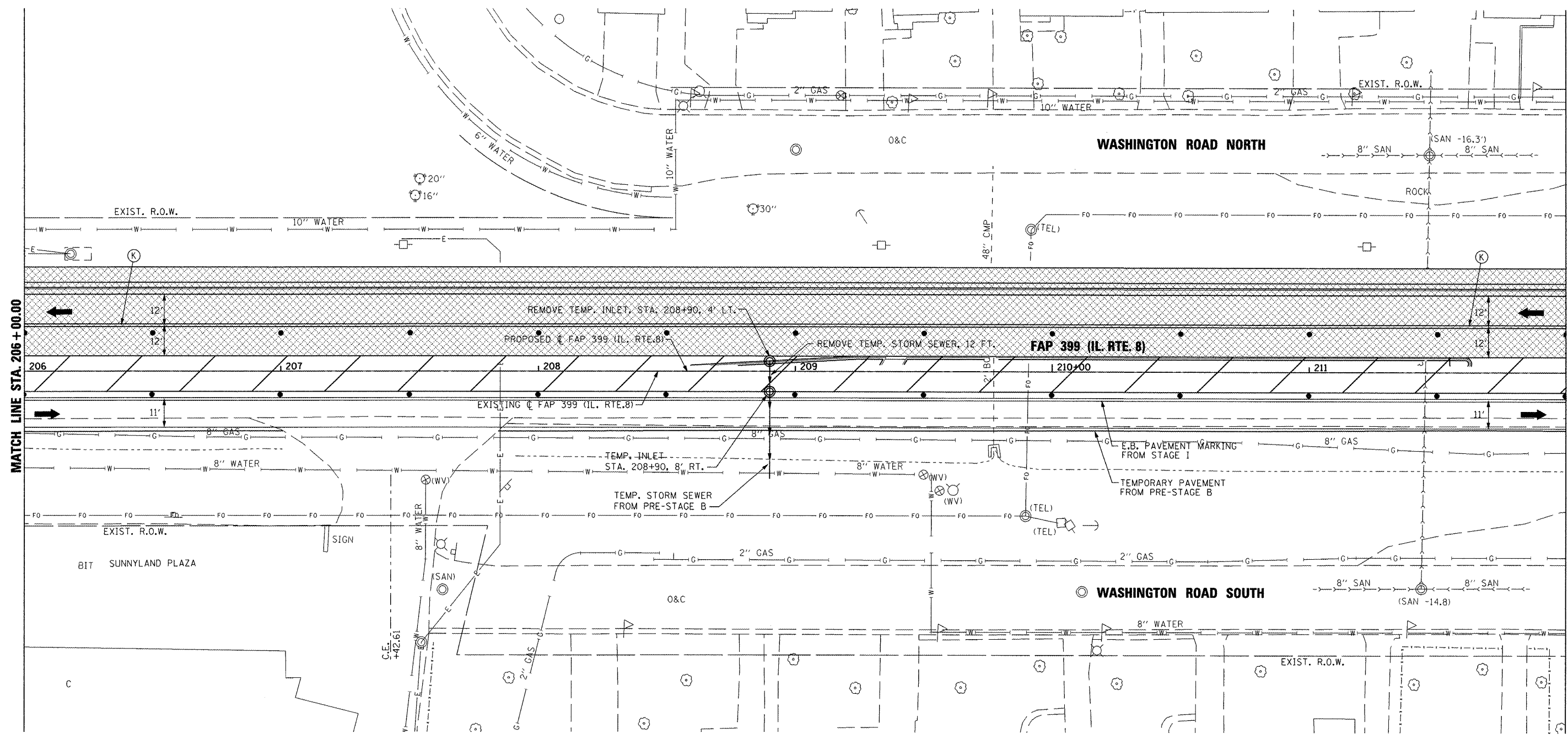
<b>FAP 399 (IL RTE. 8)</b>			
<b>MAINTENANCE OF TRAFFIC - STAGE II</b>			
SCALE: AS SHOWN	SHEET NO. OF SHEETS	STA. 200+00.00 TO STA. 206+00.00	

F.A.P. RTE. 399	SECTION 36 R-7	COUNTY TAZEWELL	TOTAL SHEETS 390	SHEET NO. 124
CONTRACT NO. 68370				
ILLINOIS FED. AID PROJECT				



MATCH LINE STA. 206+00.00

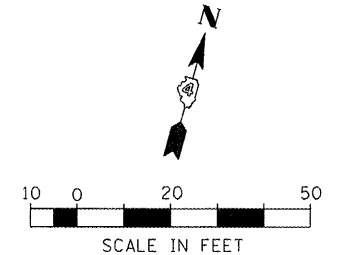
MATCH LINE STA. 212+00.00



NOTE: TEMPORARY CONCRETE BARRIER LOCATIONS ARE SHOWN AT C OF WALL.

**TEMPORARY PAVEMENT MARKING LEGEND**

(A) TEMP. PAVE. MARK. - 4" WHITE SOLID	(I) PAVE. MARK. TAPE - 4" WHITE SOLID			CONSTRUCTION THIS STAGE
(B) TEMP. PAVE. MARK. - 4" YELLOW SOLID	(J) PAVE. MARK. TAPE - 4" YELLOW SOLID			
(C) TEMP. PAVE. MARK. - DOUBLE 4" YELLOW SOLID	(K) PAVE. MARK. TAPE - DOUBLE 4" YELLOW SOLID			PREVIOUSLY CONSTRUCTED
(D) TEMP. PAVE. MARK. - 4" YELLOW SKIP DASH	(L) PAVE. MARK. TAPE - 4" YELLOW SKIP DASH			
(E) TEMP. PAVE. MARK. - 8" WHITE SOLID	(M) PAVE. MARK. TAPE - 8" WHITE SOLID			TEMPORARY PAVEMENT
(F) TEMP. PAVE. MARK. - 8" WHITE SKIP DASH	(N) PAVE. MARK. TAPE - 8" WHITE SKIP DASH			
(G) TEMP. PAVE. MARK. - 24" WHITE SOLID (STOP BAR)	(O) PAVE. MARK. TAPE - 12" YELLOW SOLID (DIAGONAL)			EXISTING TRAFFIC LANE
(H) TEMP. PAVE. MARK. - LETTERS AND SYMBOLS	(P) PAVE. MARK. TAPE - 12" WHITE SOLID (DIAGONAL)			
TEMP. PAVE. MARK. = PAINT	(Q) PAVE. MARK. TAPE - 24" WHITE SOLID (STOP BAR)			TYPE II BARRICADES OR DRUMS @ 50' CTRS. UNLESS OTHERWISE NOTED
	(R) PAVE. MARK. TAPE - LETTERS AND SYMBOLS			
	PAVE. MARK. TAPE = PAVEMENT MARKING TAPE, TYPE III			TYPE III BARRICADE WITH R 11-2 SIGN
				TEMPORARY CONCRETE BARRIER
				TEMPORARY IMPACT ATTENUATOR



FILE NAME =  
 c:\projects\200803566\dgn\04-Rte8-sht-5

USER NAME = IDOT  
 aging-2-C.dgn  
 PLOT SCALE = 41.249 FT / IN.  
 PLOT DATE = 10/21/2011

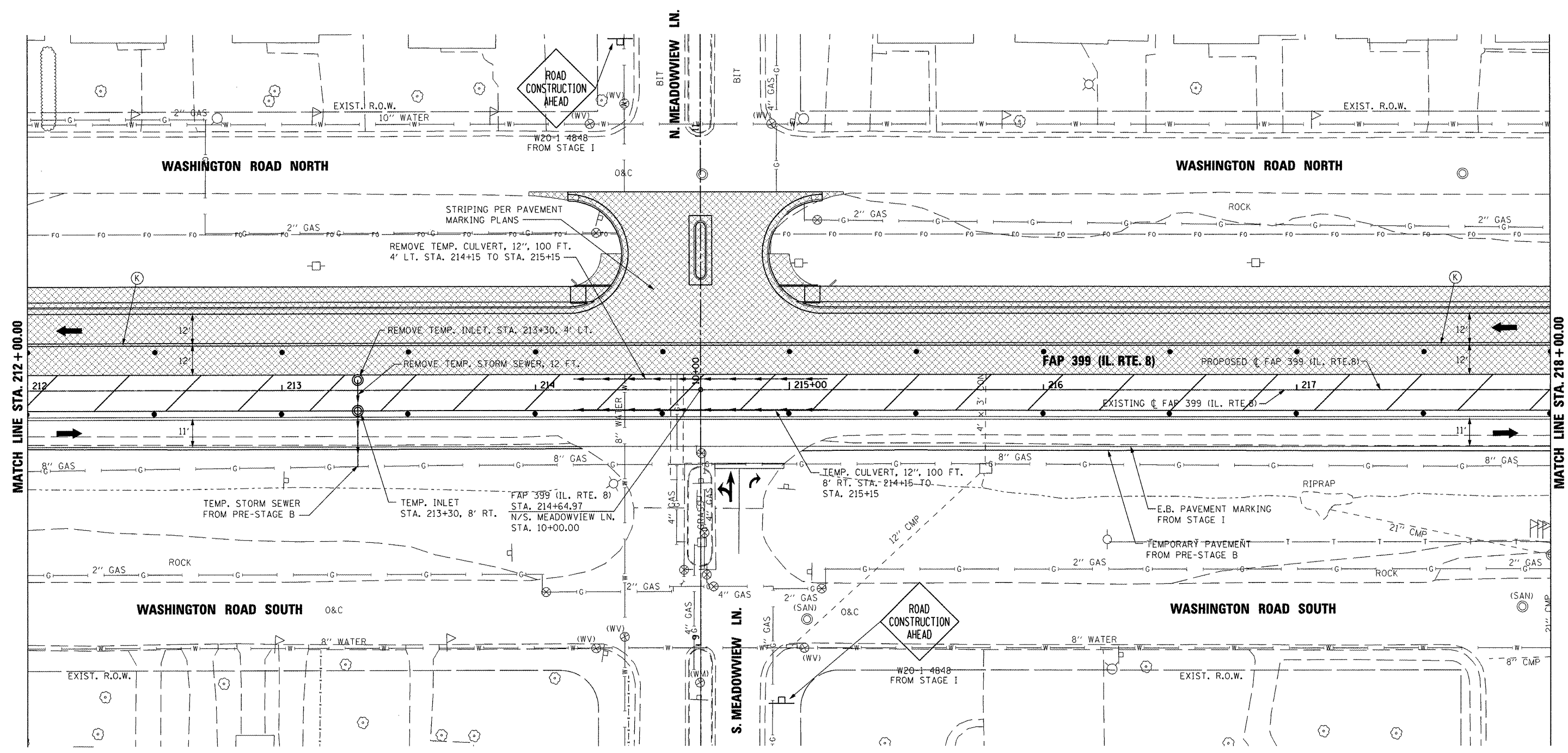
DESIGNED -	REVISD -
DRAWN -	REVISD -
CHECKED -	REVISD -
DATE - 10-21-11	REVISD -

**STATE OF ILLINOIS  
 DEPARTMENT OF TRANSPORTATION**

**FAP 399 (IL RTE. 8)  
 MAINTENANCE OF TRAFFIC - STAGE II**

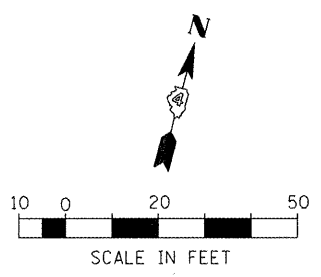
SCALE: AS SHOWN SHEET NO. OF SHEETS STA. 206+00.00 TO STA. 212+00.00

F.A.P. RTE.	SECTION	COUNTY	TOTAL SHEETS	SHEET NO.
399	36 R-7	TAZEWELL	390	125
				CONTRACT NO. 68370
ILLINOIS FED. AID PROJECT				



NOTE: TEMPORARY CONCRETE BARRIER LOCATIONS ARE SHOWN AT C OF WALL.

TEMPORARY PAVEMENT MARKING LEGEND	
(A) TEMP. PAVE. MARK. - 4" WHITE SOLID	(I) PAVE. MARK. TAPE - 4" WHITE SOLID
(B) TEMP. PAVE. MARK. - 4" YELLOW SOLID	(J) PAVE. MARK. TAPE - 4" YELLOW SOLID
(C) TEMP. PAVE. MARK. - DOUBLE 4" YELLOW SOLID	(K) PAVE. MARK. TAPE - DOUBLE 4" YELLOW SOLID
(D) TEMP. PAVE. MARK. - 4" YELLOW SKIP DASH	(L) PAVE. MARK. TAPE - 4" YELLOW SKIP DASH
(E) TEMP. PAVE. MARK. - 8" WHITE SOLID	(M) PAVE. MARK. TAPE - 8" WHITE SOLID
(F) TEMP. PAVE. MARK. - 8" WHITE SKIP DASH	(N) PAVE. MARK. TAPE - 8" WHITE SKIP DASH
(G) TEMP. PAVE. MARK. - 24" WHITE SOLID (STOP BAR)	(O) PAVE. MARK. TAPE - 12" YELLOW SOLID (DIAGONAL)
(H) TEMP. PAVE. MARK. - LETTERS AND SYMBOLS	(P) PAVE. MARK. TAPE - 12" WHITE SOLID (DIAGONAL)
TEMP. PAVE. MARK. = PAINT	(Q) PAVE. MARK. TAPE - 24" WHITE SOLID (STOP BAR)
	(R) PAVE. MARK. TAPE - LETTERS AND SYMBOLS
	PAVE. MARK. TAPE = PAVEMENT MARKING TAPE, TYPE III



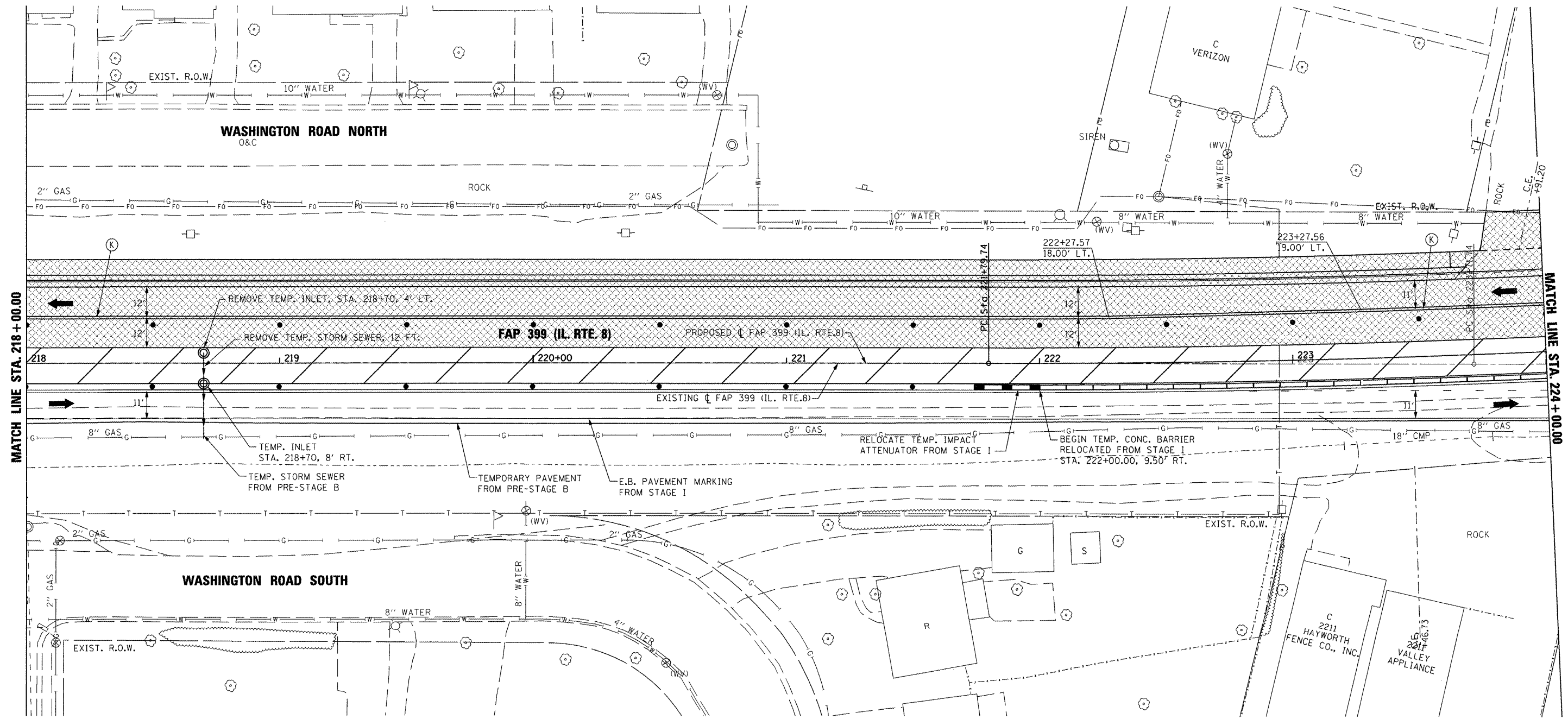
FILE NAME =	USER NAME = ID01	DESIGNED -	REVISED -
\\projects\200803566\dgn\04-Rte8-sht-5	aging-2-D.dgn	DRAWN -	REVISED -
	PLOT SCALE = 41,249 FT / IN.	CHECKED -	REVISED -
	PLOT DATE = 10/21/2011	DATE - 10-21-11	REVISED -

**STATE OF ILLINOIS  
DEPARTMENT OF TRANSPORTATION**

**FAP 399 (IL. RTE. 8)  
MAINTENANCE OF TRAFFIC - STAGE II**

SCALE: AS SHOWN SHEET NO. OF SHEETS STA. 212+00.00 TO STA. 218+00.00

F.A.P. RTE.	SECTION	COUNTY	TOTAL SHEETS	SHEET NO.
399	36 R-7	TAZEWELL	390	126
CONTRACT NO. 68370				
ILLINOIS FED. AID PROJECT				

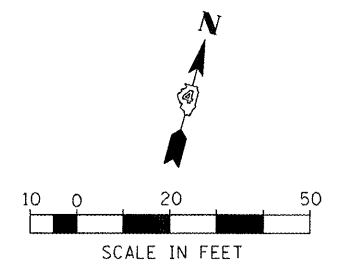


NOTE: TEMPORARY CONCRETE BARRIER LOCATIONS ARE SHOWN AT C OF WALL.

**TEMPORARY PAVEMENT MARKING LEGEND**

(A) TEMP. PAVE. MARK. - 4" WHITE SOLID	(I) PAVE. MARK. TAPE - 4" WHITE SOLID			
(B) TEMP. PAVE. MARK. - 4" YELLOW SOLID	(J) PAVE. MARK. TAPE - 4" YELLOW SOLID			
(C) TEMP. PAVE. MARK. - DOUBLE 4" YELLOW SOLID	(K) PAVE. MARK. TAPE - DOUBLE 4" YELLOW SOLID			
(D) TEMP. PAVE. MARK. - 4" YELLOW SKIP DASH	(L) PAVE. MARK. TAPE - 4" YELLOW SKIP DASH			
(E) TEMP. PAVE. MARK. - 8" WHITE SOLID	(M) PAVE. MARK. TAPE - 8" WHITE SOLID			
(F) TEMP. PAVE. MARK. - 8" WHITE SKIP DASH	(N) PAVE. MARK. TAPE - 8" WHITE SKIP DASH			
(G) TEMP. PAVE. MARK. - 24" WHITE SOLID (STOP BAR)	(O) PAVE. MARK. TAPE - 12" YELLOW SOLID (DIAGONAL)			
(H) TEMP. PAVE. MARK. - LETTERS AND SYMBOLS	(P) PAVE. MARK. TAPE - 12" WHITE SOLID (DIAGONAL)			
(I) TEMP. PAVE. MARK. = PAINT	(Q) PAVE. MARK. TAPE - 24" WHITE SOLID (STOP BAR)			
	(R) PAVE. MARK. TAPE - LETTERS AND SYMBOLS			

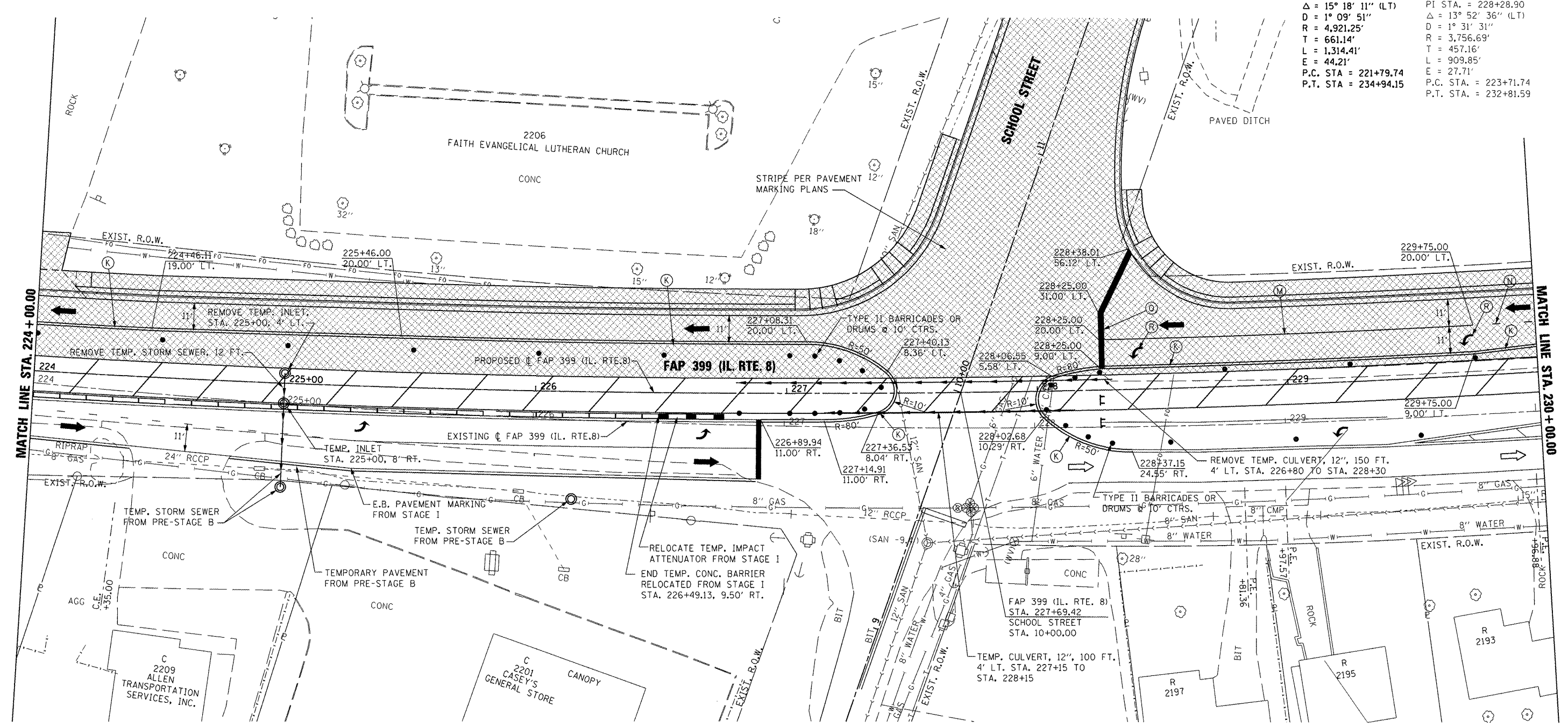
PAVE. MARK. TAPE = PAVEMENT MARKING TAPE, TYPE III



FILE NAME =	USER NAME = 100T	DESIGNED -	REVISED -	<b>STATE OF ILLINOIS DEPARTMENT OF TRANSPORTATION</b>	<b>FAP 399 (IL. RTE. 8) MAINTENANCE OF TRAFFIC - STAGE II</b>	F.A.P. RTE. 399	SECTION 36 R-7	COUNTY TAZEWELL	TOTAL SHEETS 390	SHEET NO. 127		
x:\projects\200803566\dgn\04-Rte8-sht-5	aging-2-E.dgn	DRAWN -	REVISED -			SCALE: AS SHOWN	SHEET NO. OF SHEETS	STA. 218+00.00 TO STA. 224+00.00	CONTRACT NO. 68370			
	PLOT SCALE = 41.249 FT / IN.	CHECKED -	REVISED -			ILLINOIS FED. AID PROJECT						
	PLOT DATE = 10/21/2011	DATE = 10-21-11	REVISED -									

PI STA. = 228+40.88  
 $\Delta$  = 15° 18' 11" (LT)  
D = 1° 09' 51"  
R = 4,921.25'  
T = 661.14'  
L = 1,314.41'  
E = 44.21'  
P.C. STA. = 221+79.74  
P.T. STA. = 234+94.15

EXIST. CURVE IL8EXCL4  
PI STA. = 228+28.90  
 $\Delta$  = 13° 52' 36" (LT)  
D = 1° 31' 31"  
R = 3,756.69'  
T = 457.16'  
L = 909.85'  
E = 27.71'  
P.C. STA. = 223+71.74  
P.T. STA. = 232+81.59



NOTE: TEMPORARY CONCRETE BARRIER LOCATIONS ARE SHOWN AT  $\phi$  OF WALL.

**TEMPORARY PAVEMENT MARKING LEGEND**

(A) TEMP. PAVE. MARK. - 4" WHITE SOLID	(I) PAVE. MARK. TAPE - 4" WHITE SOLID		
(B) TEMP. PAVE. MARK. - 4" YELLOW SOLID	(J) PAVE. MARK. TAPE - 4" YELLOW SOLID		
(C) TEMP. PAVE. MARK. - DOUBLE 4" YELLOW SOLID	(K) PAVE. MARK. TAPE - DOUBLE 4" YELLOW SOLID		
(D) TEMP. PAVE. MARK. - 4" YELLOW SKIP DASH	(L) PAVE. MARK. TAPE - 4" YELLOW SKIP DASH		
(E) TEMP. PAVE. MARK. - 8" WHITE SOLID	(M) PAVE. MARK. TAPE - 8" WHITE SOLID		
(F) TEMP. PAVE. MARK. - 8" WHITE SKIP DASH	(N) PAVE. MARK. TAPE - 8" WHITE SKIP DASH		
(G) TEMP. PAVE. MARK. - 24" WHITE SOLID (STOP BAR)	(O) PAVE. MARK. TAPE - 12" YELLOW SOLID (DIAGONAL)		<p>SCALE IN FEET</p>
(H) TEMP. PAVE. MARK. - LETTERS AND SYMBOLS	(P) PAVE. MARK. TAPE - 12" WHITE SOLID (DIAGONAL)		
TEMP. PAVE. MARK. = PAINT	(Q) PAVE. MARK. TAPE - 24" WHITE SOLID (STOP BAR)		
	(R) PAVE. MARK. TAPE - LETTERS AND SYMBOLS		
	PAVE. MARK. TAPE = PAVEMENT MARKING TAPE, TYPE III		

FILE NAME =  
x:\projects\200803566\dgn\04-Rte8-sh1-S

USER NAME = IDOT  
aging-2-F.dgn  
PLOT SCALE = 41.249 FT / IN.  
PLOT DATE = 10/21/2011

DESIGNED -	REVISED -
DRAWN -	REVISED -
CHECKED -	REVISED -
DATE - 10-21-11	REVISED -

**STATE OF ILLINOIS  
DEPARTMENT OF TRANSPORTATION**

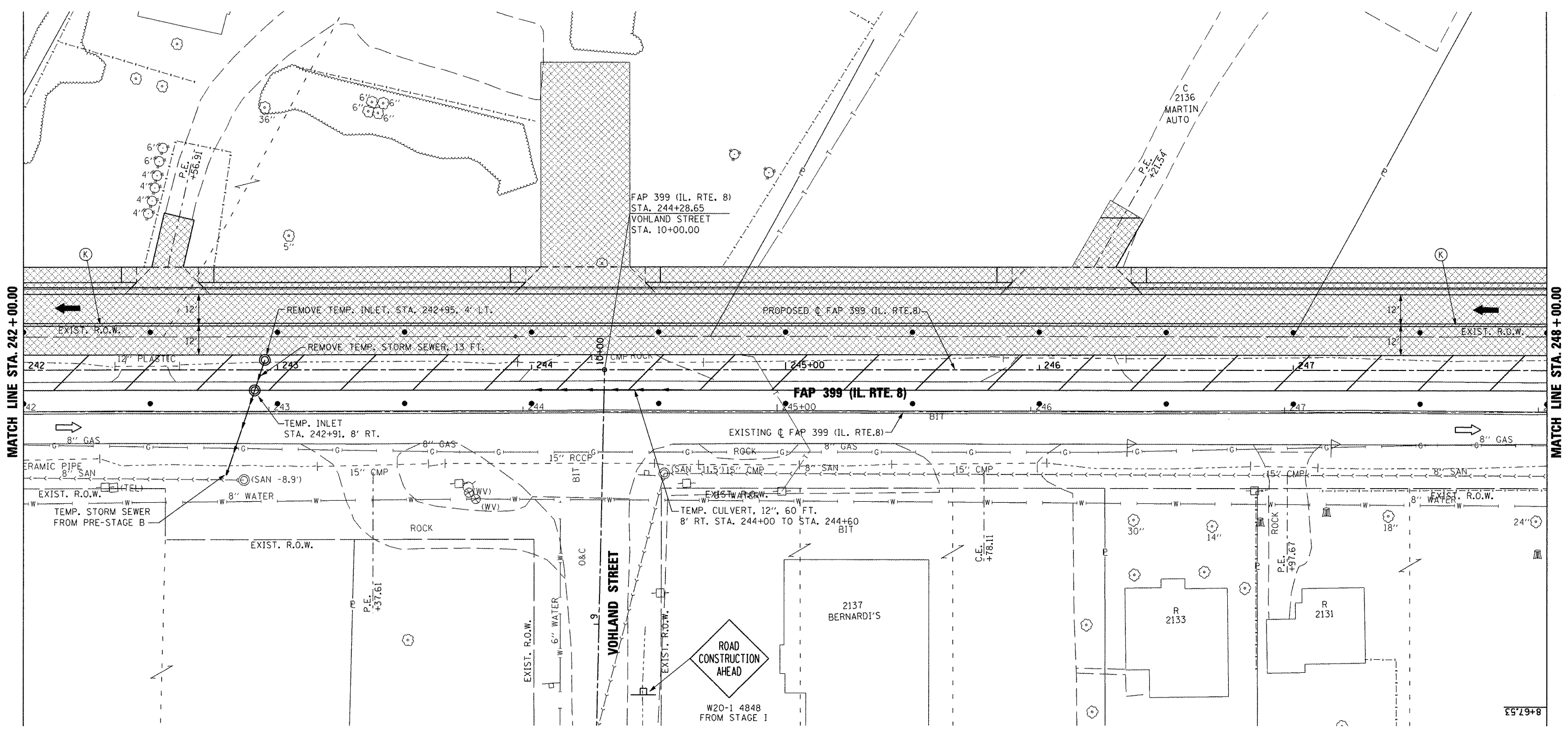
**FAP 399 (IL RTE. 8)  
MAINTENANCE OF TRAFFIC - STAGE II**

SCALE: AS SHOWN SHEET NO. OF SHEETS STA. 224+00.00 TO STA. 230+00.00

F.A.P. RTE.	SECTION	COUNTY	TOTAL SHEETS NO.	SHEET NO.
399	36 R-7	TAZEWELL	390	128
CONTRACT NO. 68370				
ILLINOIS FED. AID PROJECT				



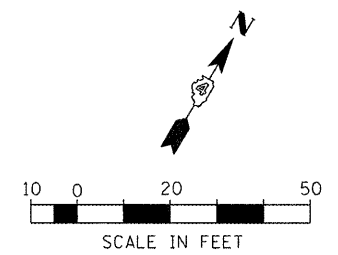




NOTE: TEMPORARY CONCRETE BARRIER LOCATIONS ARE SHOWN AT C OF WALL.

**TEMPORARY PAVEMENT MARKING LEGEND**

<p>(A) TEMP. PAVE. MARK. - 4" WHITE SOLID</p> <p>(B) TEMP. PAVE. MARK. - 4" YELLOW SOLID</p> <p>(C) TEMP. PAVE. MARK. - DOUBLE 4" YELLOW SOLID</p> <p>(D) TEMP. PAVE. MARK. - 4" YELLOW SKIP DASH</p> <p>(E) TEMP. PAVE. MARK. - 8" WHITE SOLID</p> <p>(F) TEMP. PAVE. MARK. - 8" WHITE SKIP DASH</p> <p>(G) TEMP. PAVE. MARK. - 24" WHITE SOLID (STOP BAR)</p> <p>(H) TEMP. PAVE. MARK. - LETTERS AND SYMBOLS</p> <p>TEMP. PAVE. MARK. = PAINT</p>	<p>(I) PAVE. MARK. TAPE - 4" WHITE SOLID</p> <p>(J) PAVE. MARK. TAPE - 4" YELLOW SOLID</p> <p>(K) PAVE. MARK. TAPE - DOUBLE 4" YELLOW SOLID</p> <p>(L) PAVE. MARK. TAPE - 4" YELLOW SKIP DASH</p> <p>(M) PAVE. MARK. TAPE - 8" WHITE SOLID</p> <p>(N) PAVE. MARK. TAPE - 8" WHITE SKIP DASH</p> <p>(O) PAVE. MARK. TAPE - 12" YELLOW SOLID (DIAGONAL)</p> <p>(P) PAVE. MARK. TAPE - 12" WHITE SOLID (DIAGONAL)</p> <p>(Q) PAVE. MARK. TAPE - 24" WHITE SOLID (STOP BAR)</p> <p>(R) PAVE. MARK. TAPE - LETTERS AND SYMBOLS</p> <p>PAVE. MARK. TAPE = PAVEMENT MARKING TAPE, TYPE III</p>		<p> CONSTRUCTION THIS STAGE</p> <p> PREVIOUSLY CONSTRUCTED</p> <p> TEMPORARY PAVEMENT</p> <p> EXISTING TRAFFIC LANE</p> <p> TRAFFIC LANE</p> <p> TYPE II BARRICADES OR DRUMS @ 50' CTRS. UNLESS OTHERWISE NOTED</p> <p> TYPE III BARRICADE WITH R 11-2 SIGN</p> <p> TEMPORARY CONCRETE BARRIER</p> <p> TEMPORARY IMPACT ATTENUATOR</p>
---	---	--	--



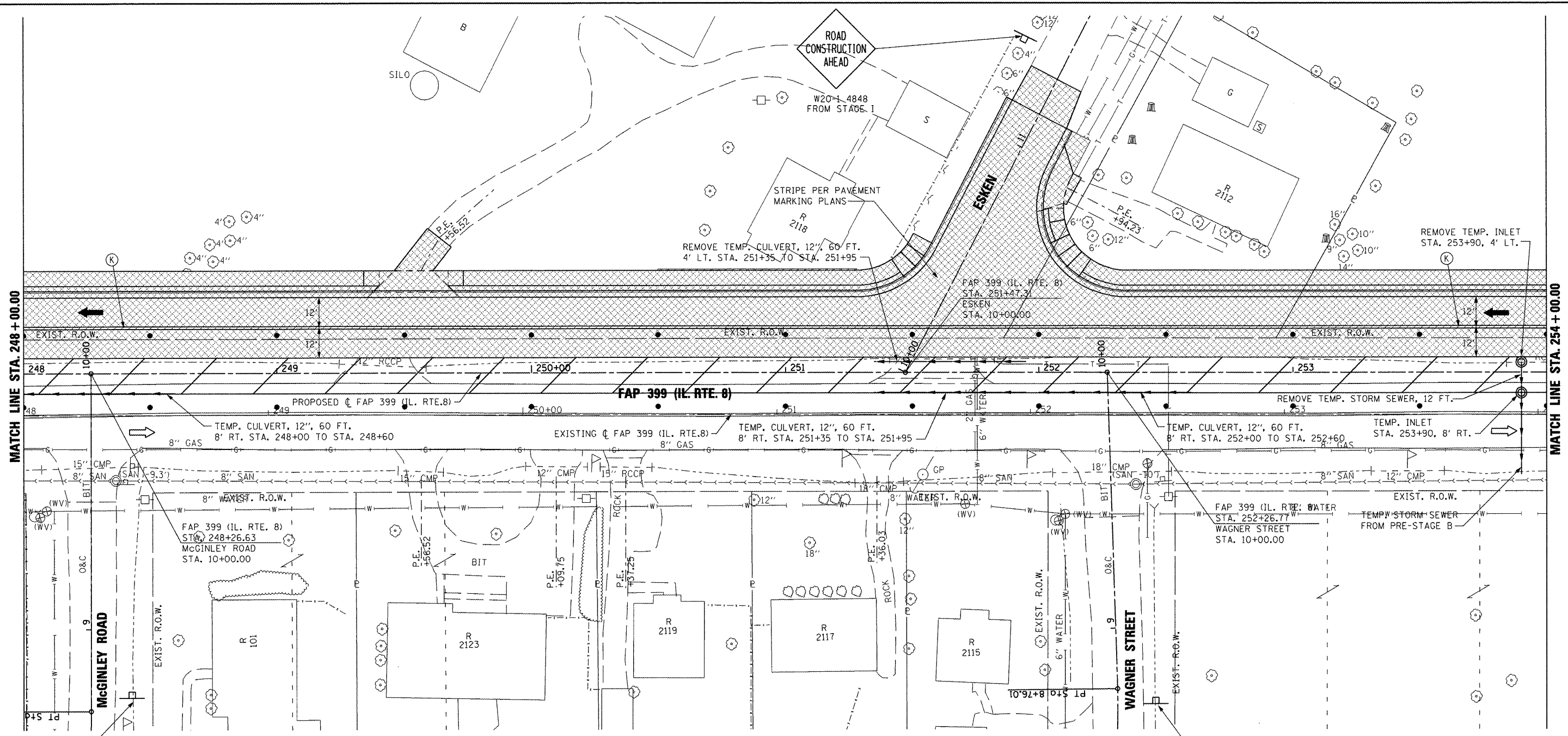
FILE NAME =	USER NAME = 1001	DESIGNED -	REVISED -
xi:\projects\200803566\dgn\04-Rte8-sh1-5	aging-2-1.dgn	DRAWN -	REVISED -
	PLOT SCALE = 41.249 FT / IN.	CHECKED -	REVISED -
	PLOT DATE = 10/21/2011	DATE = 10-21-11	REVISED -

**STATE OF ILLINOIS  
DEPARTMENT OF TRANSPORTATION**

**FAP 399 (IL. RTE. 8)  
MAINTENANCE OF TRAFFIC - STAGE II**

SCALE: AS SHOWN SHEET NO. OF SHEETS STA. 242+00.00 TO STA. 248+00.00

F.A.P. RTE.	SECTION	COUNTY	TOTAL SHEETS	SHEET NO.
399	36 R-7	TAZEWELL	390	131
CONTRACT NO. 68370				
ILLINOIS FED. AID PROJECT				



MATCH LINE STA. 248+00.00

MATCH LINE STA. 254+00.00

NOTE: TEMPORARY CONCRETE BARRIER LOCATIONS ARE SHOWN AT  $\phi$  OF WALL.



W20-1 4848 FROM STAGE I

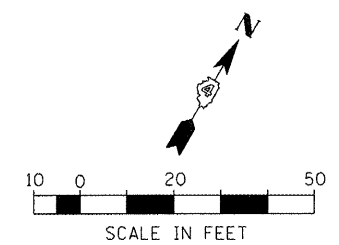


W20-1 4848 FROM STAGE I

**TEMPORARY PAVEMENT MARKING LEGEND**

<p>(A) TEMP. PAVE. MARK. - 4" WHITE SOLID</p> <p>(B) TEMP. PAVE. MARK. - 4" YELLOW SOLID</p> <p>(C) TEMP. PAVE. MARK. - DOUBLE 4" YELLOW SOLID</p> <p>(D) TEMP. PAVE. MARK. - 4" YELLOW SKIP DASH</p> <p>(E) TEMP. PAVE. MARK. - 8" WHITE SOLID</p> <p>(F) TEMP. PAVE. MARK. - 8" WHITE SKIP DASH</p> <p>(G) TEMP. PAVE. MARK. - 24" WHITE SOLID (STOP BAR)</p> <p>(H) TEMP. PAVE. MARK. - LETTERS AND SYMBOLS</p> <p>TEMP. PAVE. MARK. = PAINT</p>	<p>(I) PAVE. MARK. TAPE - 4" WHITE SOLID</p> <p>(J) PAVE. MARK. TAPE - 4" YELLOW SOLID</p> <p>(K) PAVE. MARK. TAPE - DOUBLE 4" YELLOW SOLID</p> <p>(L) PAVE. MARK. TAPE - 4" YELLOW SKIP DASH</p> <p>(M) PAVE. MARK. TAPE - 8" WHITE SOLID</p> <p>(N) PAVE. MARK. TAPE - 8" WHITE SKIP DASH</p> <p>(O) PAVE. MARK. TAPE - 12" YELLOW SOLID (DIAGONAL)</p> <p>(P) PAVE. MARK. TAPE - 12" WHITE SOLID (DIAGONAL)</p> <p>(Q) PAVE. MARK. TAPE - 24" WHITE SOLID (STOP BAR)</p> <p>(R) PAVE. MARK. TAPE - LETTERS AND SYMBOLS</p> <p>PAVE. MARK. TAPE = PAVEMENT MARKING TAPE, TYPE III</p>	<p>(D) OR (L)</p> <p>(O) OR (P)</p> <p>(F) OR (N)</p>
---	---	---

	CONSTRUCTION THIS STAGE
	PREVIOUSLY CONSTRUCTED
	TEMPORARY PAVEMENT
	EXISTING TRAFFIC LANE
	TRAFFIC LANE
	TYPE II BARRICADES OR DRUMS @ 50' CTRS. UNLESS OTHERWISE NOTED
	TYPE III BARRICADE WITH R 11-2 SIGN
	TEMPORARY CONCRETE BARRIER
	TEMPORARY IMPACT ATTENUATOR



FILE NAME =  
x:\projects\200803566\dgn\04-Rte8-sht-5

USER NAME = IDOT  
aging-2-J.dgn

DESIGNED -  
DRAWN -  
CHECKED -  
DATE - 10-21-11

REVISED -  
REVISED -  
REVISED -  
REVISED -

**STATE OF ILLINOIS  
DEPARTMENT OF TRANSPORTATION**

**FAP 399 (IL. RTE. 8)  
MAINTENANCE OF TRAFFIC - STAGE II**

SCALE: AS SHOWN SHEET NO. OF SHEETS STA. 248+00.00 TO STA. 254+00.00

F.A.P. RTE.	SECTION	COUNTY	TOTAL SHEETS	SHEET NO.
399	36 R-7	TAZEWELL	390	132
CONTRACT NO. 68370				
ILLINOIS FED. AID PROJECT				

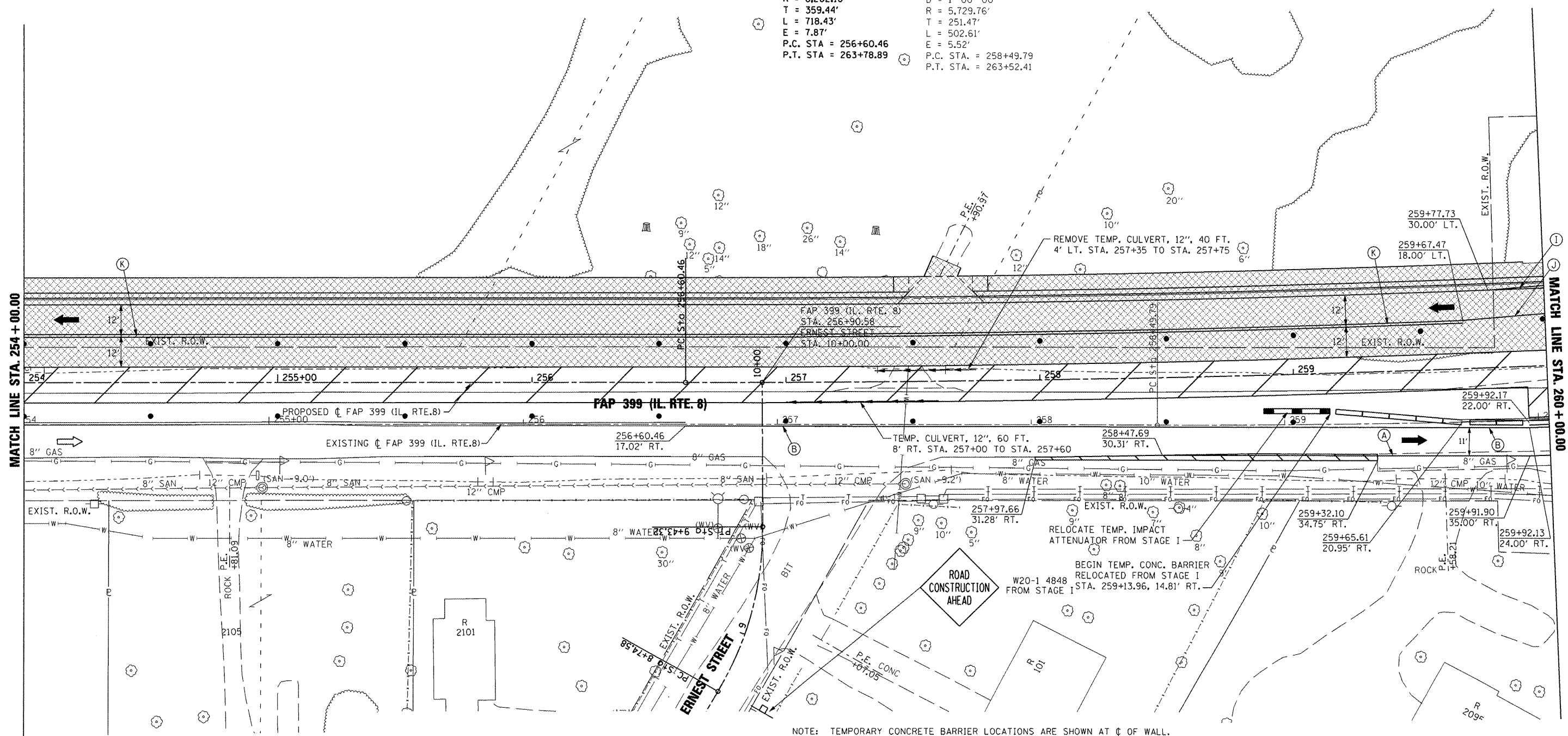


PI STA. = 260+19.91  
 $\Delta = 5^\circ 01' 07''$  (LT)  
 $D = 0^\circ 41' 55''$   
 $R = 8,202.10'$   
 $T = 359.44'$   
 $L = 718.43'$   
 $E = 7.87'$   
 P.C. STA = 256+60.46  
 P.T. STA = 263+78.89

EXIST. CURVE IL8EXCL5  
 PI STA. = 261+01.26  
 $\Delta = 5^\circ 01' 33''$  (LT)  
 $D = 1^\circ 00' 00''$   
 $R = 5,729.76'$   
 $T = 251.47'$   
 $L = 502.61'$   
 $E = 5.52'$   
 P.C. STA. = 258+49.79  
 P.T. STA. = 263+52.41

MATCH LINE STA. 254 + 00.00

MATCH LINE STA. 260 + 00.00

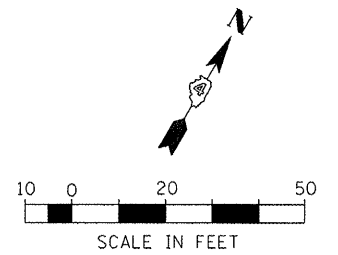


NOTE: TEMPORARY CONCRETE BARRIER LOCATIONS ARE SHOWN AT  $\phi$  OF WALL.

**TEMPORARY PAVEMENT MARKING LEGEND**

<p>(A) TEMP. PAVE. MARK. - 4" WHITE SOLID</p> <p>(B) TEMP. PAVE. MARK. - 4" YELLOW SOLID</p> <p>(C) TEMP. PAVE. MARK. - DOUBLE 4" YELLOW SOLID</p> <p>(D) TEMP. PAVE. MARK. - 4" YELLOW SKIP DASH</p> <p>(E) TEMP. PAVE. MARK. - 8" WHITE SOLID</p> <p>(F) TEMP. PAVE. MARK. - 8" WHITE SKIP DASH</p> <p>(G) TEMP. PAVE. MARK. - 24" WHITE SOLID (STOP BAR)</p> <p>(H) TEMP. PAVE. MARK. - LETTERS AND SYMBOLS</p> <p>TEMP. PAVE. MARK. = PAINT</p>	<p>(I) PAVE. MARK. TAPE - 4" WHITE SOLID</p> <p>(J) PAVE. MARK. TAPE - 4" YELLOW SOLID</p> <p>(K) PAVE. MARK. TAPE - DOUBLE 4" YELLOW SOLID</p> <p>(L) PAVE. MARK. TAPE - 4" YELLOW SKIP DASH</p> <p>(M) PAVE. MARK. TAPE - 8" WHITE SOLID</p> <p>(N) PAVE. MARK. TAPE - 8" WHITE SKIP DASH</p> <p>(O) PAVE. MARK. TAPE - 12" YELLOW SOLID (DIAGONAL)</p> <p>(P) PAVE. MARK. TAPE - 12" WHITE SOLID (DIAGONAL)</p> <p>(Q) PAVE. MARK. TAPE - 24" WHITE SOLID (STOP BAR)</p> <p>(R) PAVE. MARK. TAPE - LETTERS AND SYMBOLS</p> <p>PAVE. MARK. TAPE = PAVEMENT MARKING TAPE, TYPE III</p>	
---	---	--

	CONSTRUCTION THIS STAGE
	PREVIOUSLY CONSTRUCTED
	TEMPORARY PAVEMENT
	EXISTING TRAFFIC LANE
	TRAFFIC LANE
	TYPE II BARRICADES OR DRUMS @ 50' CTRS. UNLESS OTHERWISE NOTED
	TYPE III BARRICADE WITH R 11-2 SIGN
	TEMPORARY CONCRETE BARRIER
	TEMPORARY IMPACT ATTENUATOR



FILE NAME =  
 x:\projects\200803566\dgn\04-Rte8-sht-S

USER NAME = IOOT	DESIGNED -	REVISED -	REVISED -
aging-2-K.dgn	DRAWN -	REVISED -	REVISED -
PLOT SCALE = 41,249 FT / IN.	CHECKED -	REVISED -	REVISED -
PLOT DATE = 10/21/2011	DATE = 10-21-11	REVISED -	REVISED -

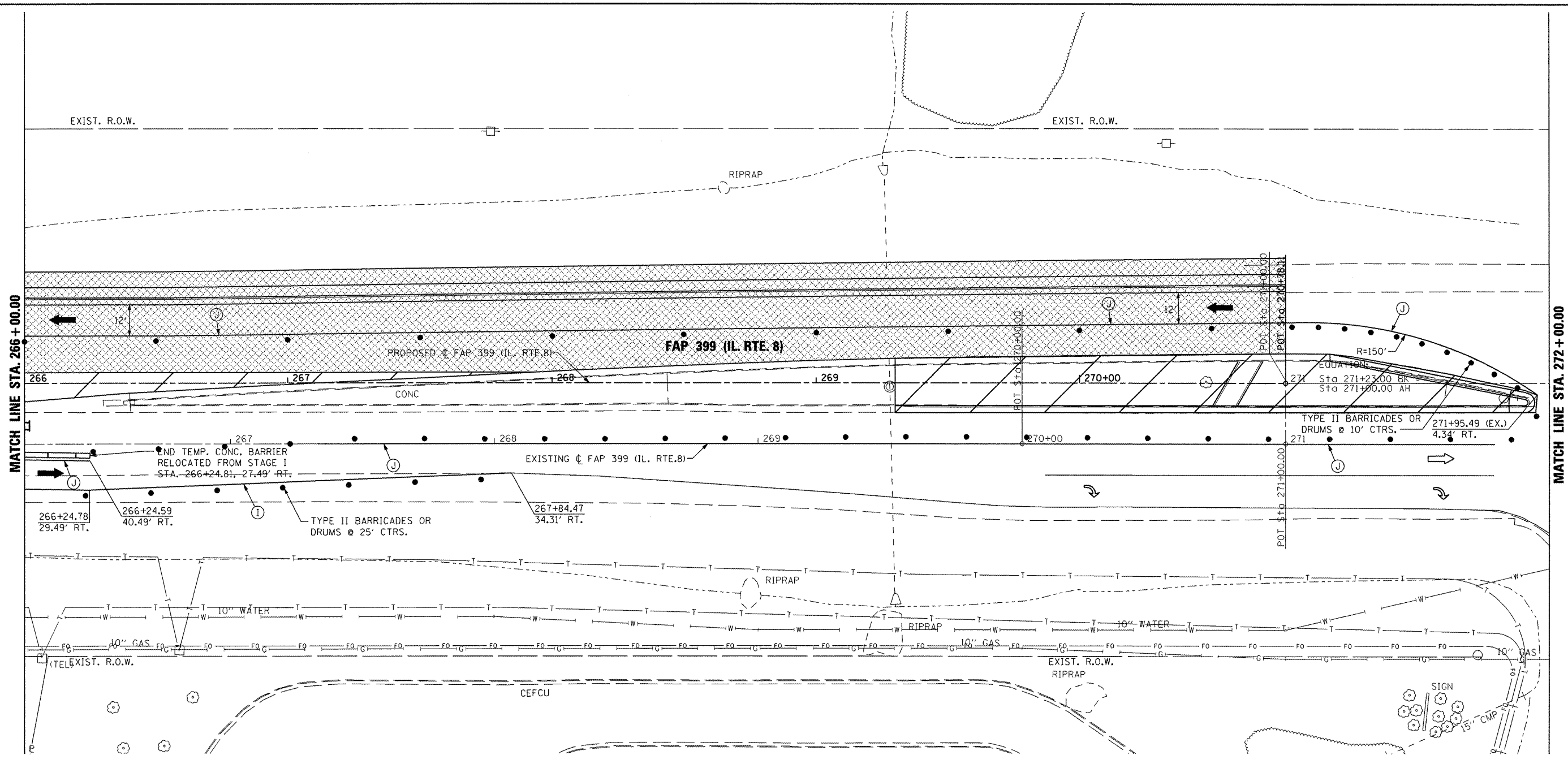
**STATE OF ILLINOIS  
DEPARTMENT OF TRANSPORTATION**

**FAP 399 (IL RTE. 8)  
MAINTENANCE OF TRAFFIC - STAGE II**

SCALE: SHEET NO. OF SHEETS STA. 254+00.00 TO STA. 260+00.00

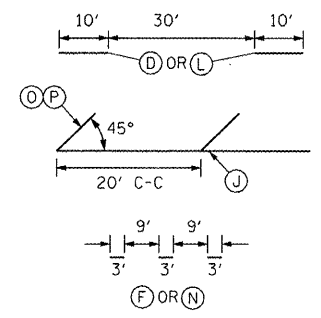
F.A.P. RTE.	SECTION	COUNTY	TOTAL SHEETS	SHEET NO.
399	36 R-7	TAZEWELL	390	133
CONTRACT NO. 68370			ILLINOIS FED. AID PROJECT	



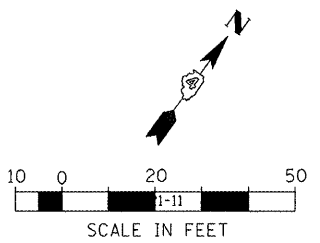


NOTE: TEMPORARY CONCRETE BARRIER LOCATIONS ARE SHOWN AT  $\phi$  OF WALL.

TEMPORARY PAVEMENT MARKING LEGEND	
(A) TEMP. PAVE. MARK. - 4" WHITE SOLID	(I) PAVE. MARK. TAPE - 4" WHITE SOLID
(B) TEMP. PAVE. MARK. - 4" YELLOW SOLID	(J) PAVE. MARK. TAPE - 4" YELLOW SOLID
(C) TEMP. PAVE. MARK. - DOUBLE 4" YELLOW SOLID	(K) PAVE. MARK. TAPE - DOUBLE 4" YELLOW SOLID
(D) TEMP. PAVE. MARK. - 4" YELLOW SKIP DASH	(L) PAVE. MARK. TAPE - 4" YELLOW SKIP DASH
(E) TEMP. PAVE. MARK. - 8" WHITE SOLID	(M) PAVE. MARK. TAPE - 8" WHITE SOLID
(F) TEMP. PAVE. MARK. - 8" WHITE SKIP DASH	(N) PAVE. MARK. TAPE - 8" WHITE SKIP DASH
(G) TEMP. PAVE. MARK. - 24" WHITE SOLID (STOP BAR)	(O) PAVE. MARK. TAPE - 12" YELLOW SOLID (DIAGONAL)
(H) TEMP. PAVE. MARK. - LETTERS AND SYMBOLS	(P) PAVE. MARK. TAPE - 12" WHITE SOLID (DIAGONAL)
TEMP. PAVE. MARK. = PAINT	(Q) PAVE. MARK. TAPE - 24" WHITE SOLID (STOP BAR)
	(R) PAVE. MARK. TAPE - LETTERS AND SYMBOLS
	PAVE. MARK. TAPE = PAVEMENT MARKING TAPE, TYPE III



- CONSTRUCTION THIS STAGE
- PREVIOUSLY CONSTRUCTED
- TEMPORARY PAVEMENT
- EXISTING TRAFFIC LANE
- TRAFFIC LANE
- TYPE II BARRICADES OR DRUMS @ 50' CTRS. UNLESS OTHERWISE NOTED
- TYPE III BARRICADE WITH R 11-2 SIGN
- TEMPORARY CONCRETE BARRIER
- TEMPORARY IMPACT ATTENUATOR

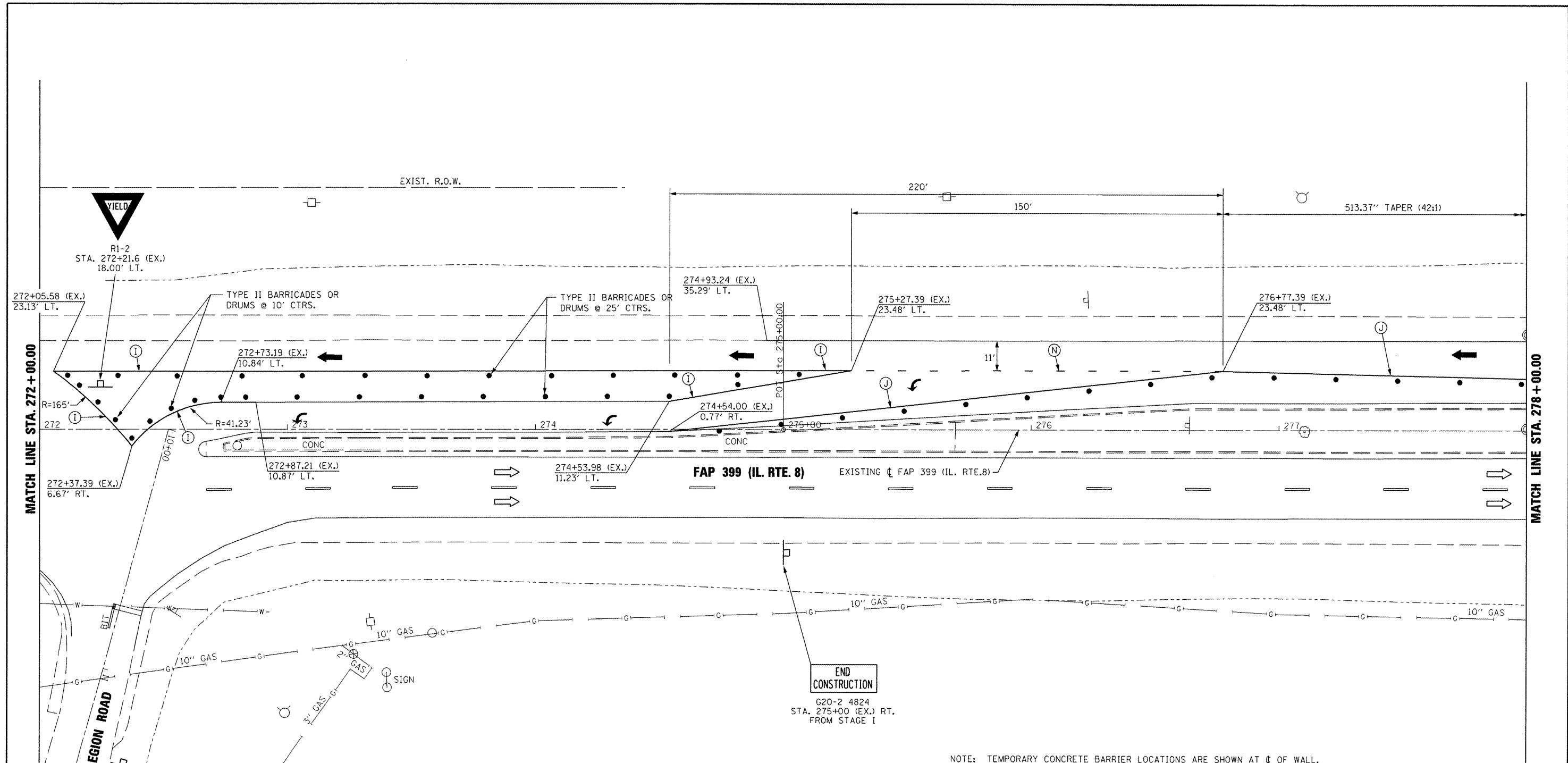


FILE NAME =	USER NAME = IDOT	DESIGNED -	REVISED -
x:\projects\200803566\dgn\04-Rte8-sh2-S	aging-2-M.dgn	DRAWN -	REVISED -
	PLOT SCALE = 41.249 FT / IN.	CHECKED -	REVISED -
	PLOT DATE = 10/21/2011	DATE = 10-21-11	REVISED -

**STATE OF ILLINOIS  
DEPARTMENT OF TRANSPORTATION**

<b>FAP 399 (IL RTE. 8)</b>			
<b>MAINTENANCE OF TRAFFIC - STAGE II</b>			
SCALE: AS SHOWN	SHEET NO. OF	SHEETS	STA. 266+00.00 TO STA. 272+00.00

F.A.P. RTE. 399	SECTION 36 R-7	COUNTY TAZEWELL	TOTAL SHEETS 390	SHEET NO. 135
CONTRACT NO. 68370				
ILLINOIS FED. AID PROJECT				



ROAD  
CONSTRUCTION  
AHEAD

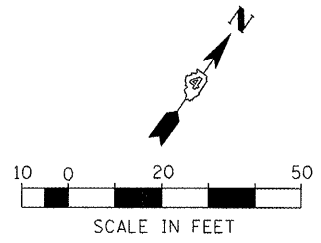
W20-1 4848  
FROM STAGE I

NOTE: TEMPORARY CONCRETE BARRIER LOCATIONS ARE SHOWN AT C OF WALL.

TEMPORARY PAVEMENT MARKING LEGEND	
(A) TEMP. PAVE. MARK. - 4" WHITE SOLID	(I) PAVE. MARK. TAPE - 4" WHITE SOLID
(B) TEMP. PAVE. MARK. - 4" YELLOW SOLID	(J) PAVE. MARK. TAPE - 4" YELLOW SOLID
(C) TEMP. PAVE. MARK. - DOUBLE 4" YELLOW SOLID	(K) PAVE. MARK. TAPE - DOUBLE 4" YELLOW SOLID
(D) TEMP. PAVE. MARK. - 4" YELLOW SKIP DASH	(L) PAVE. MARK. TAPE - 4" YELLOW SKIP DASH
(E) TEMP. PAVE. MARK. - 8" WHITE SOLID	(M) PAVE. MARK. TAPE - 8" WHITE SOLID
(F) TEMP. PAVE. MARK. - 8" WHITE SKIP DASH	(N) PAVE. MARK. TAPE - 8" WHITE SKIP DASH
(G) TEMP. PAVE. MARK. - 24" WHITE SOLID (STOP BAR)	(O) PAVE. MARK. TAPE - 12" YELLOW SOLID (DIAGONAL)
(H) TEMP. PAVE. MARK. - LETTERS AND SYMBOLS	(P) PAVE. MARK. TAPE - 12" WHITE SOLID (DIAGONAL)
TEMP. PAVE. MARK. = PAINT	(Q) PAVE. MARK. TAPE - 24" WHITE SOLID (STOP BAR)
	(R) PAVE. MARK. TAPE - LETTERS AND SYMBOLS
	PAVE. MARK. TAPE = PAVEMENT MARKING TAPE, TYPE III

	CONSTRUCTION THIS STAGE
	PREVIOUSLY CONSTRUCTED
	TEMPORARY PAVEMENT
	EXISTING TRAFFIC LANE
	TRAFFIC LANE
	TYPE II BARRICADES OR DRUMS @ 50' CTRS. UNLESS OTHERWISE NOTED
	TYPE III BARRICADE WITH R 11-2 SIGN
	TEMPORARY CONCRETE BARRIER
	TEMPORARY IMPACT ATTENUATOR



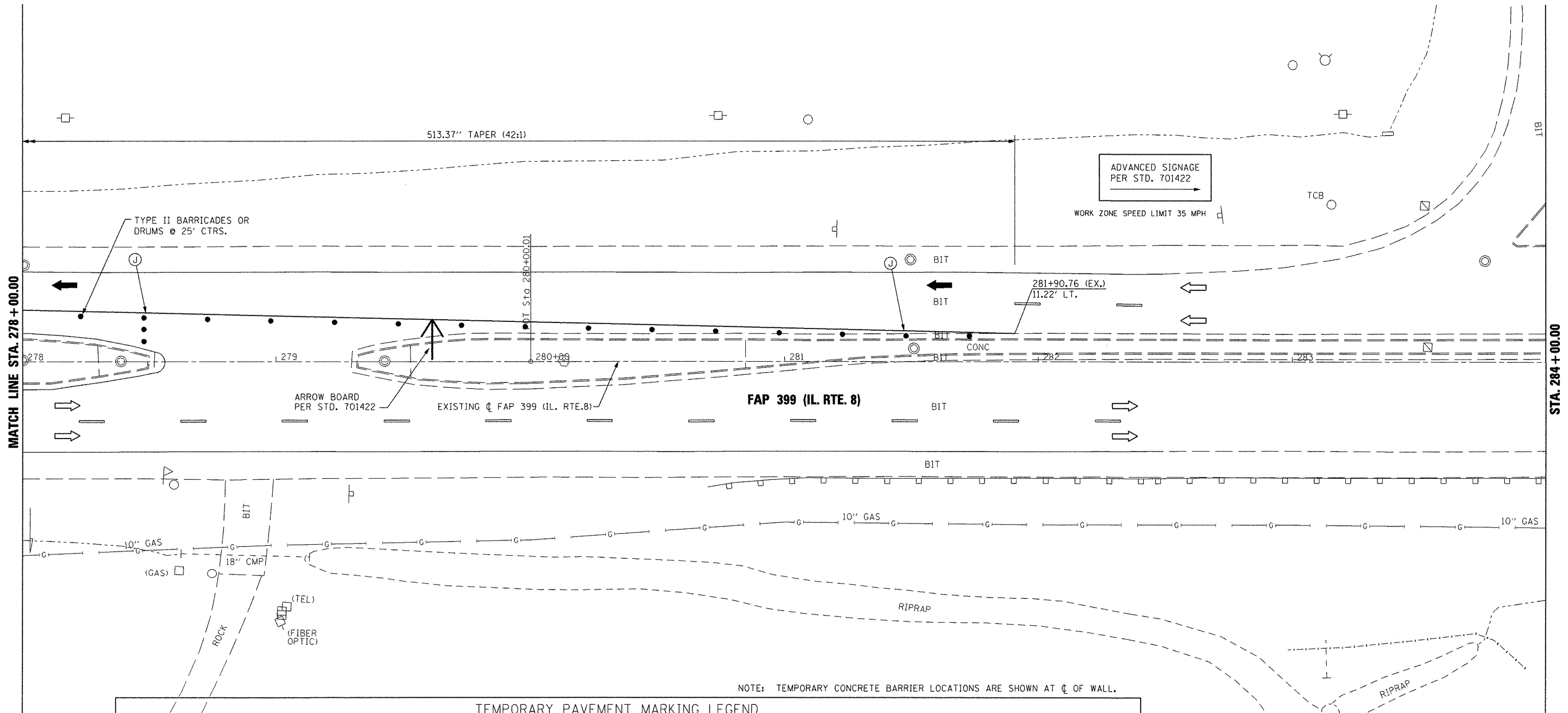
FILE NAME =	USER NAME = ID01	DESIGNED -	REVISED -
x:\projects\200803566\dgn\04-Rte8-sht-5	aging-2-N.dgn	DRAWN -	REVISED -
	PLOT SCALE = 41.249 FT / IN.	CHECKED -	REVISED -
	PLOT DATE = 10/21/2011	DATE - 10-21-11	REVISED -

**STATE OF ILLINOIS  
DEPARTMENT OF TRANSPORTATION**

**FAP 399 (IL. RTE. 8)  
MAINTENANCE OF TRAFFIC - STAGE II**

SCALE: AS SHOWN    SHEET NO. OF SHEETS    STA. 272+00.00 TO STA. 278+00.00

F.A.P. RTE. 399	SECTION 36 R-7	COUNTY TAZEWELL	TOTAL SHEETS 390	SHEET NO. 136
CONTRACT NO. 68370				
ILLINOIS FED. AID PROJECT				



NOTE: TEMPORARY CONCRETE BARRIER LOCATIONS ARE SHOWN AT  $\phi$  OF WALL.

TEMPORARY PAVEMENT MARKING LEGEND	
(A) TEMP. PAVE. MARK. - 4" WHITE SOLID	(I) PAVE. MARK. TAPE - 4" WHITE SOLID
(B) TEMP. PAVE. MARK. - 4" YELLOW SOLID	(J) PAVE. MARK. TAPE - 4" YELLOW SOLID
(C) TEMP. PAVE. MARK. - DOUBLE 4" YELLOW SOLID	(K) PAVE. MARK. TAPE - DOUBLE 4" YELLOW SOLID
(D) TEMP. PAVE. MARK. - 4" YELLOW SKIP DASH	(L) PAVE. MARK. TAPE - 4" YELLOW SKIP DASH
(E) TEMP. PAVE. MARK. - 8" WHITE SOLID	(M) PAVE. MARK. TAPE - 8" WHITE SOLID
(F) TEMP. PAVE. MARK. - 8" WHITE SKIP DASH	(N) PAVE. MARK. TAPE - 8" WHITE SKIP DASH
(G) TEMP. PAVE. MARK. - 24" WHITE SOLID (STOP BAR)	(O) PAVE. MARK. TAPE - 12" YELLOW SOLID (DIAGONAL)
(H) TEMP. PAVE. MARK. - LETTERS AND SYMBOLS	(P) PAVE. MARK. TAPE - 12" WHITE SOLID (DIAGONAL)
TEMP. PAVE. MARK. = PAINT	(Q) PAVE. MARK. TAPE - 24" WHITE SOLID (STOP BAR)
	(R) PAVE. MARK. TAPE - LETTERS AND SYMBOLS
	PAVE. MARK. TAPE = PAVEMENT MARKING TAPE, TYPE III

10' 30' 10'

(D) OR (L)

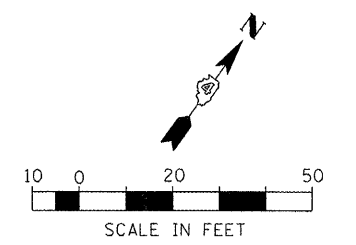
45°

20' C-C

9' 9' 9'

(F) OR (N)

	CONSTRUCTION THIS STAGE
	PREVIOUSLY CONSTRUCTED
	TEMPORARY PAVEMENT
	EXISTING TRAFFIC LANE
	TRAFFIC LANE
	TYPE II BARRICADES OR DRUMS @ 50' CTRS. UNLESS OTHERWISE NOTED
	TYPE III BARRICADE WITH R 11-2 SIGN
	TEMPORARY CONCRETE BARRIER
	TEMPORARY IMPACT ATTENUATOR



FILE NAME =  
 x:\projects\200803566\dgn\04-Rte8-sh1-S

USER NAME = 1001	DESIGNED -	REVISED -
aging-2-0.dgn	DRAWN -	REVISED -
PLOT SCALE = 41.249 FT / IN.	CHECKED -	REVISED -
PLOT DATE = 10/21/2011	DATE = 10-21-11	REVISED -

**STATE OF ILLINOIS**  
**DEPARTMENT OF TRANSPORTATION**

**FAP 399 (IL. RTE. 8)**  
**MAINTENANCE OF TRAFFIC - STAGE II**

SCALE: AS SHOWN SHEET NO. OF SHEETS STA. 278+00.00 TO STA. 284+00.00

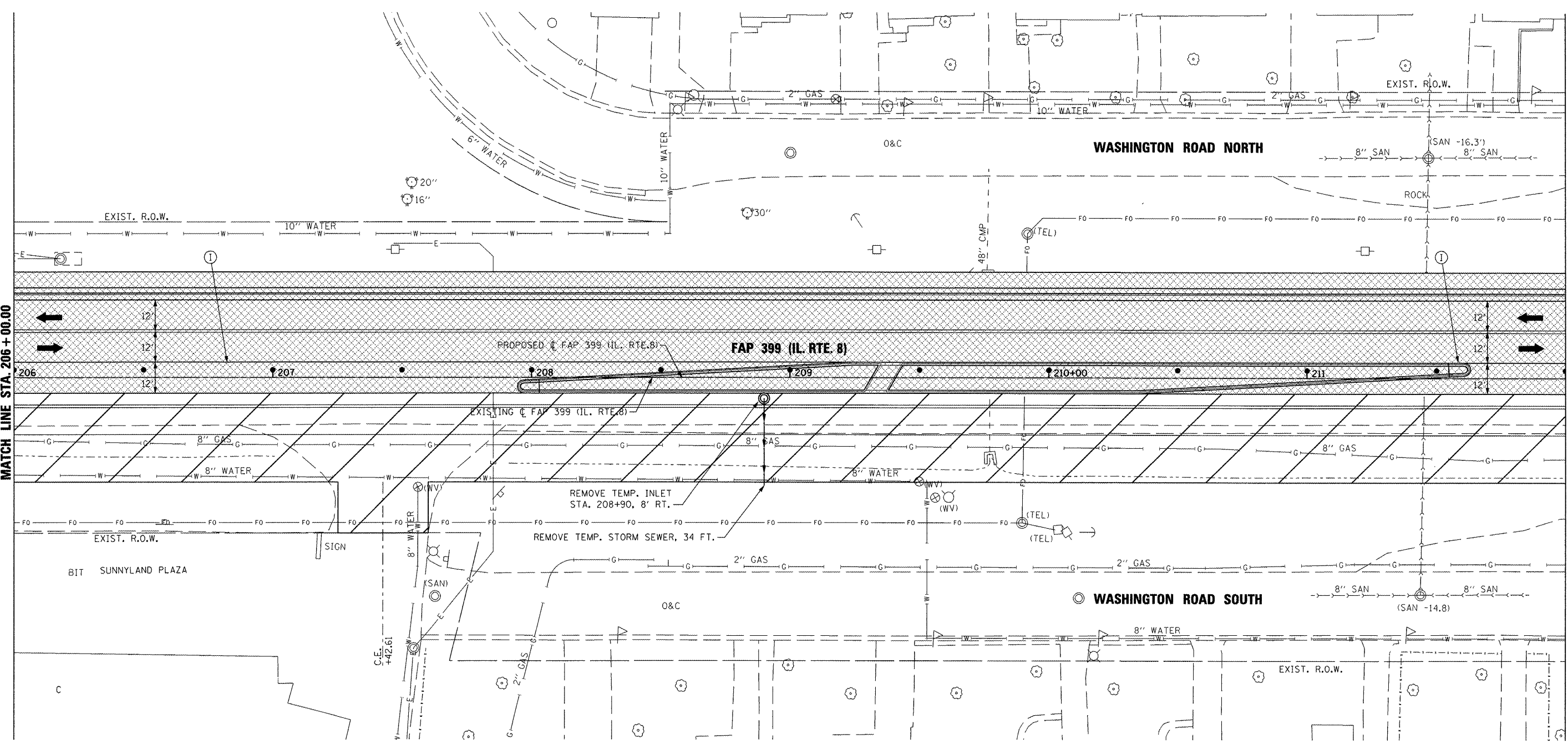
F.A.P. RTE.	SECTION	COUNTY	TOTAL SHEETS	SHEET NO.
399	36 R-7	TAZEWELL	390	137
CONTRACT NO. 68370				
ILLINOIS FED. AID PROJECT				





MATCH LINE STA. 206 + 00.00

MATCH LINE STA. 212 + 00.00



NOTE: TEMPORARY CONCRETE BARRIER LOCATIONS ARE SHOWN AT  $\phi$  OF WALL.

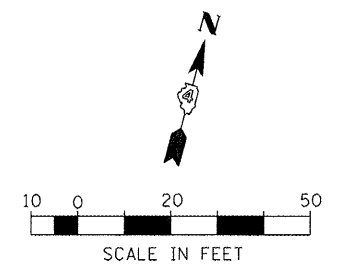
TEMPORARY PAVEMENT MARKING LEGEND	
(A) TEMP. PAVE. MARK. - 4" WHITE SOLID	(I) PAVE. MARK. TAPE - 4" WHITE SOLID
(B) TEMP. PAVE. MARK. - 4" YELLOW SOLID	(J) PAVE. MARK. TAPE - 4" YELLOW SOLID
(C) TEMP. PAVE. MARK. - DOUBLE 4" YELLOW SOLID	(K) PAVE. MARK. TAPE - DOUBLE 4" YELLOW SOLID
(D) TEMP. PAVE. MARK. - 4" YELLOW SKIP DASH	(L) PAVE. MARK. TAPE - 4" YELLOW SKIP DASH
(E) TEMP. PAVE. MARK. - 8" WHITE SOLID	(M) PAVE. MARK. TAPE - 8" WHITE SOLID
(F) TEMP. PAVE. MARK. - 8" WHITE SKIP DASH	(N) PAVE. MARK. TAPE - 8" WHITE SKIP DASH
(G) TEMP. PAVE. MARK. - 24" WHITE SOLID (STOP BAR)	(O) PAVE. MARK. TAPE - 12" YELLOW SOLID (DIAGONAL)
(H) TEMP. PAVE. MARK. - LETTERS AND SYMBOLS	(P) PAVE. MARK. TAPE - 12" WHITE SOLID (DIAGONAL)
TEMP. PAVE. MARK. = PAINT	(Q) PAVE. MARK. TAPE - 24" WHITE SOLID (STOP BAR)
	(R) PAVE. MARK. TAPE - LETTERS AND SYMBOLS
	PAVE. MARK. TAPE = PAVEMENT MARKING TAPE, TYPE III

10' 30' 10'  
(D) OR (L)

45°  
20' C-C  
(O) or (P)

9' 9' 9'  
(F) OR (N)

	CONSTRUCTION THIS STAGE
	PREVIOUSLY CONSTRUCTED
	TEMPORARY PAVEMENT
	EXISTING TRAFFIC LANE
	TRAFFIC LANE
	TYPE II BARRICADES OR DRUMS @ 50' CTRS. UNLESS OTHERWISE NOTED
	TYPE III BARRICADE WITH R 11-2 SIGN
	TEMPORARY CONCRETE BARRIER
	TEMPORARY IMPACT ATTENUATOR



FILE NAME =	USER NAME = IDOT	DESIGNED -	REVISED -
x:\projects\200803566\dgn\04-Rte8-sh-t-5	aging-3-C.dgn	DRAWN -	REVISED -
	PLOT SCALE = 41,249 FT / IN.	CHECKED -	REVISED -
	PLOT DATE = 10/21/2011	DATE - 10-21-11	REVISED -

**STATE OF ILLINOIS**  
**DEPARTMENT OF TRANSPORTATION**

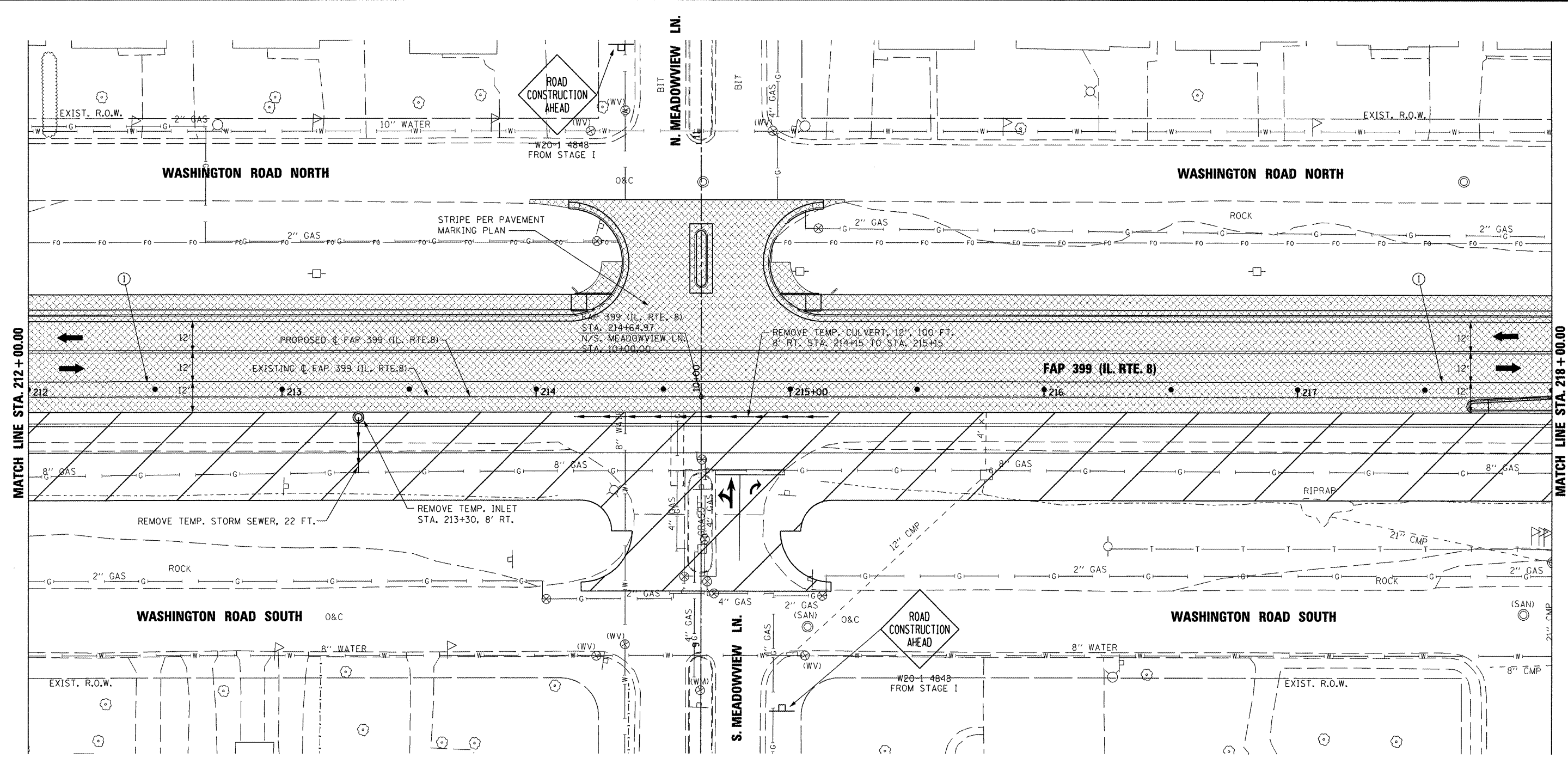
**FAP 399 (IL RTE. 8)**  
**MAINTENANCE OF TRAFFIC - STAGE III**

SCALE: AS SHOWN SHEET NO. OF SHEETS STA. 206+00.00 TO STA. 212+00.00

F.A.P. RTE.	SECTION	COUNTY	TOTAL SHEETS	SHEET NO.
399	36 R-7	TAZEWELL	390	140
CONTRACT NO. 68370				

ILLINOIS FED. AID PROJECT

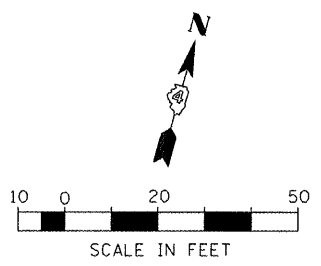




NOTE: TEMPORARY CONCRETE BARRIER LOCATIONS ARE SHOWN AT  $\phi$  OF WALL.

**TEMPORARY PAVEMENT MARKING LEGEND**

<p>(A) TEMP. PAVE. MARK. - 4" WHITE SOLID</p> <p>(B) TEMP. PAVE. MARK. - 4" YELLOW SOLID</p> <p>(C) TEMP. PAVE. MARK. - DOUBLE 4" YELLOW SOLID</p> <p>(D) TEMP. PAVE. MARK. - 4" YELLOW SKIP DASH</p> <p>(E) TEMP. PAVE. MARK. - 8" WHITE SOLID</p> <p>(F) TEMP. PAVE. MARK. - 8" WHITE SKIP DASH</p> <p>(G) TEMP. PAVE. MARK. - 24" WHITE SOLID (STOP BAR)</p> <p>(H) TEMP. PAVE. MARK. - LETTERS AND SYMBOLS</p> <p>TEMP. PAVE. MARK. = PAINT</p>	<p>(I) PAVE. MARK. TAPE - 4" WHITE SOLID</p> <p>(J) PAVE. MARK. TAPE - 4" YELLOW SOLID</p> <p>(K) PAVE. MARK. TAPE - DOUBLE 4" YELLOW SOLID</p> <p>(L) PAVE. MARK. TAPE - 4" YELLOW SKIP DASH</p> <p>(M) PAVE. MARK. TAPE - 8" WHITE SOLID</p> <p>(N) PAVE. MARK. TAPE - 8" WHITE SKIP DASH</p> <p>(O) PAVE. MARK. TAPE - 12" YELLOW SOLID (DIAGONAL)</p> <p>(P) PAVE. MARK. TAPE - 12" WHITE SOLID (DIAGONAL)</p> <p>(Q) PAVE. MARK. TAPE - 24" WHITE SOLID (STOP BAR)</p> <p>(R) PAVE. MARK. TAPE - LETTERS AND SYMBOLS</p> <p>PAVE. MARK. TAPE = PAVEMENT MARKING TAPE, TYPE III</p>	 	<p> CONSTRUCTION THIS STAGE</p> <p> PREVIOUSLY CONSTRUCTED</p> <p> TEMPORARY PAVEMENT</p> <p> EXISTING TRAFFIC LANE</p> <p> TRAFFIC LANE</p> <p> TYPE II BARRICADES OR DRUMS @ 50' CTRS. UNLESS OTHERWISE NOTED</p> <p> TYPE III BARRICADE WITH R 11-2 SIGN</p> <p> TEMPORARY CONCRETE BARRIER</p> <p> TEMPORARY IMPACT ATTENUATOR</p>
---	---	------	--



FILE NAME =	USER NAME = ID07
ks:\projects\200803566\dgn\04-Rte8-sh1-5	aging-3-D.dgn
PLOT SCALE = 41.249 FT / IN.	
PLOT DATE = 10/21/2011	

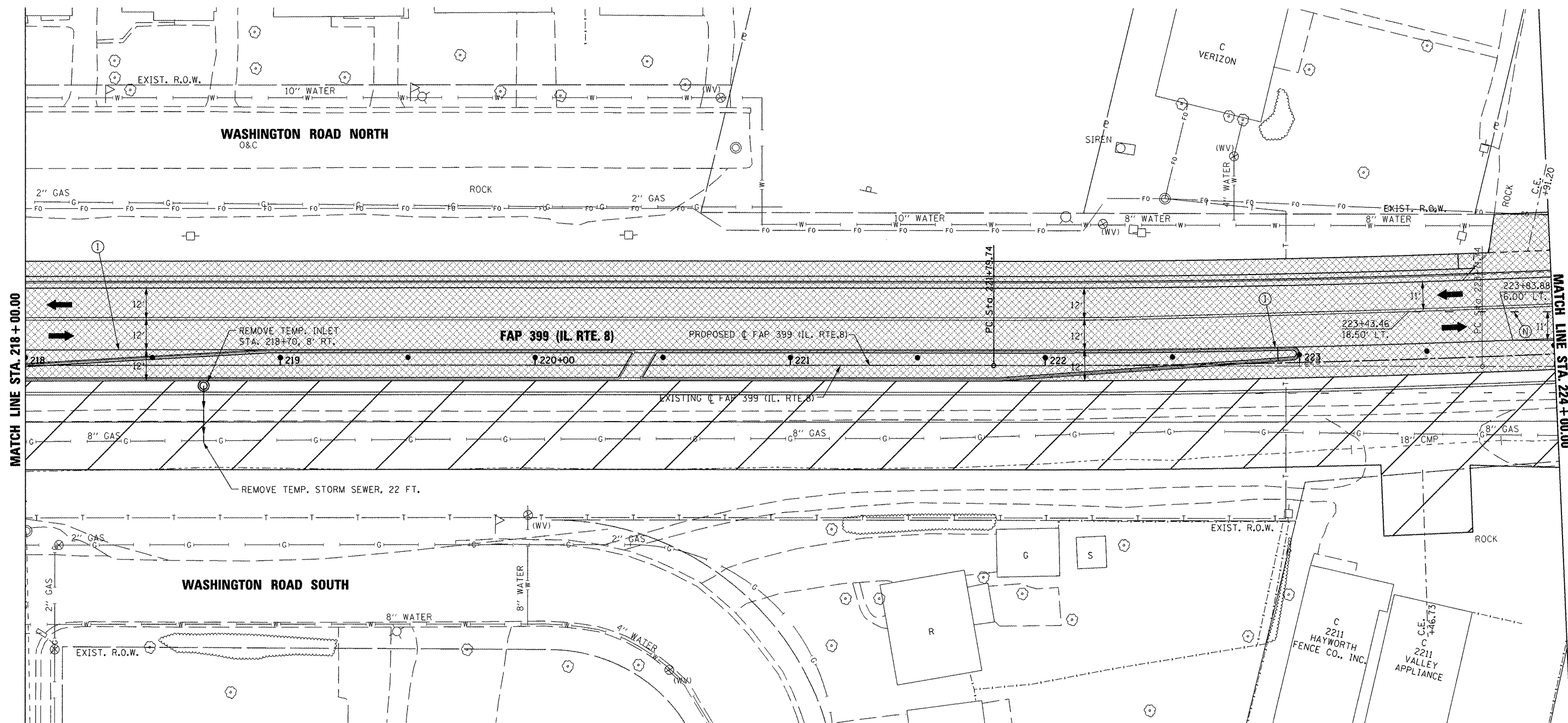
DESIGNED -	REVISED -
DRAWN -	REVISED -
CHECKED -	REVISED -
DATE - 10-21-11	REVISED -

**STATE OF ILLINOIS  
DEPARTMENT OF TRANSPORTATION**

**FAP 399 (IL. RTE. 8)  
MAINTENANCE OF TRAFFIC - STAGE III**

SCALE: AS SHOWN SHEET NO. OF SHEETS STA. 212+00.00 TO STA. 218+00.00

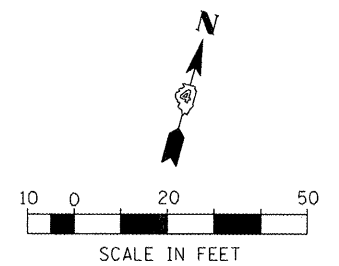
F.A.P. RTE.	SECTION	COUNTY	TOTAL SHEETS	SHEET NO.
399	36 R-7	TAZEWELL	390	141
CONTRACT NO. 68370				
ILLINOIS FED. AID PROJECT				



NOTE: TEMPORARY CONCRETE BARRIER LOCATIONS ARE SHOWN AT C OF WALL.

**TEMPORARY PAVEMENT MARKING LEGEND**

(A) TEMP. PAVE. MARK. - 4" WHITE SOLID	(I) PAVE. MARK. TAPE - 4" WHITE SOLID		CONSTRUCTION THIS STAGE
(B) TEMP. PAVE. MARK. - 4" YELLOW SOLID	(J) PAVE. MARK. TAPE - 4" YELLOW SOLID		
(C) TEMP. PAVE. MARK. - DOUBLE 4" YELLOW SOLID	(K) PAVE. MARK. TAPE - DOUBLE 4" YELLOW SOLID	TEMPORARY PAVEMENT	EXISTING TRAFFIC LANE TRAFFIC LANE
(D) TEMP. PAVE. MARK. - 4" YELLOW SKIP DASH	(L) PAVE. MARK. TAPE - 4" YELLOW SKIP DASH		
(E) TEMP. PAVE. MARK. - 8" WHITE SOLID	(M) PAVE. MARK. TAPE - 8" WHITE SOLID	TEMPORARY CONCRETE BARRIER TEMPORARY IMPACT ATTENUATOR	
(F) TEMP. PAVE. MARK. - 8" WHITE SKIP DASH	(N) PAVE. MARK. TAPE - 8" WHITE SKIP DASH		
(G) TEMP. PAVE. MARK. - 24" WHITE SOLID (STOP BAR)	(O) PAVE. MARK. TAPE - 12" YELLOW SOLID (DIAGONAL)		
(H) TEMP. PAVE. MARK. - LETTERS AND SYMBOLS	(P) PAVE. MARK. TAPE - 12" WHITE SOLID (DIAGONAL)		
TEMP. PAVE. MARK. = PAINT	(Q) PAVE. MARK. TAPE - 24" WHITE SOLID (STOP BAR)		
	(R) PAVE. MARK. TAPE - LETTERS AND SYMBOLS		
	PAVE. MARK. TAPE = PAVEMENT MARKING TAPE, TYPE III		



FILE NAME =  
 x:\projects\200803566\dgn\D4-Rte8-sht-5

USER NAME = IDOT	DESIGNED -	REVISED -
aging-3-E.dgn	DRAWN -	REVISED -
PLOT SCALE = 41.249 FT / IN.	CHECKED -	REVISED -
PLOT DATE = 10/21/2011	DATE = 10-21-11	REVISED -

**STATE OF ILLINOIS  
 DEPARTMENT OF TRANSPORTATION**

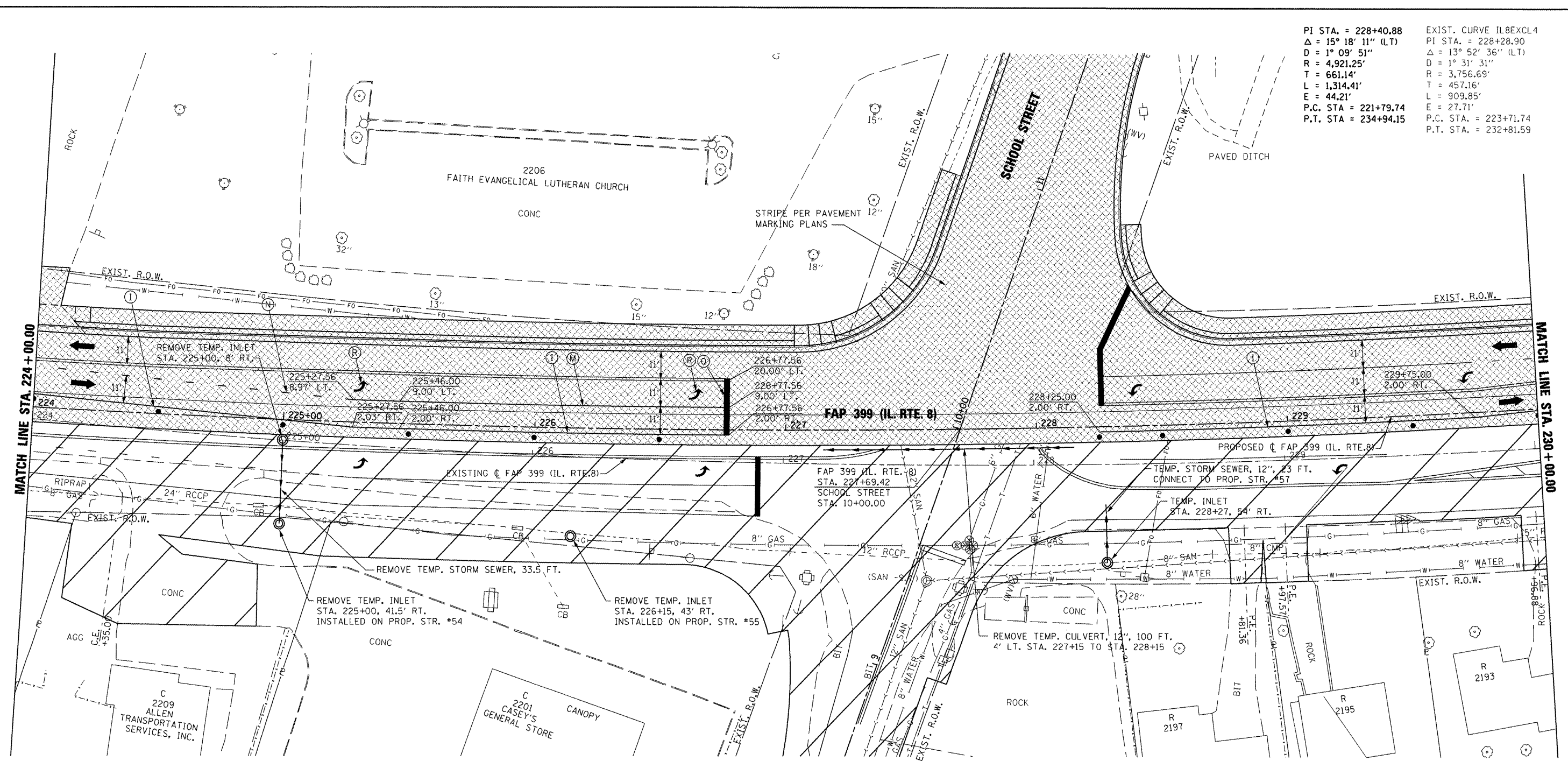
**FAP 399 (IL. RTE. 8)  
 MAINTENANCE OF TRAFFIC - STAGE III**

SCALE: AS SHOWN SHEET NO. OF SHEETS STA. 218+00.00 TO STA. 224+00.00

F.A.P. RTE. 399	SECTION 36 R-7	COUNTY TAZEWELL	TOTAL SHEETS 390	SHEET NO. 142
CONTRACT NO. 68370				ILLINOIS FED. AID PROJECT

PI STA. = 228+40.88  
 Δ = 15° 18' 11" (LT)  
 D = 1° 09' 51"  
 R = 4,921.25'  
 T = 661.14'  
 L = 1,314.41'  
 E = 44.21'  
 P.C. STA. = 221+79.74  
 P.T. STA. = 234+94.15

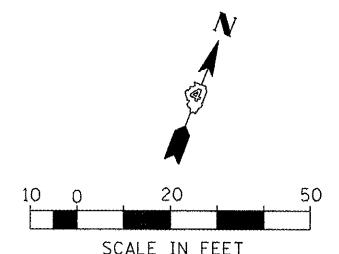
EXIST. CURVE IL8EXCL4  
 PI STA. = 228+28.90  
 Δ = 13° 52' 36" (LT)  
 D = 1° 31' 31"  
 R = 3,756.69'  
 T = 457.16'  
 L = 909.85'  
 E = 27.71'  
 P.C. STA. = 223+71.74  
 P.T. STA. = 232+81.59



NOTE: TEMPORARY CONCRETE BARRIER LOCATIONS ARE SHOWN AT C OF WALL.

**TEMPORARY PAVEMENT MARKING LEGEND**

(A) TEMP. PAVE. MARK. - 4" WHITE SOLID	(I) PAVE. MARK. TAPE - 4" WHITE SOLID		
(B) TEMP. PAVE. MARK. - 4" YELLOW SOLID	(J) PAVE. MARK. TAPE - 4" YELLOW SOLID		
(C) TEMP. PAVE. MARK. - DOUBLE 4" YELLOW SOLID	(K) PAVE. MARK. TAPE - DOUBLE 4" YELLOW SOLID		
(D) TEMP. PAVE. MARK. - 4" YELLOW SKIP DASH	(L) PAVE. MARK. TAPE - 4" YELLOW SKIP DASH		
(E) TEMP. PAVE. MARK. - 8" WHITE SOLID	(M) PAVE. MARK. TAPE - 8" WHITE SOLID		
(F) TEMP. PAVE. MARK. - 8" WHITE SKIP DASH	(N) PAVE. MARK. TAPE - 8" WHITE SKIP DASH		
(G) TEMP. PAVE. MARK. - 24" WHITE SOLID (STOP BAR)	(O) PAVE. MARK. TAPE - 12" YELLOW SOLID (DIAGONAL)		
(H) TEMP. PAVE. MARK. - LETTERS AND SYMBOLS	(P) PAVE. MARK. TAPE - 12" WHITE SOLID (DIAGONAL)		
TEMP. PAVE. MARK. = PAINT	(Q) PAVE. MARK. TAPE - 24" WHITE SOLID (STOP BAR)		
	(R) PAVE. MARK. TAPE - LETTERS AND SYMBOLS		
	PAVE. MARK. TAPE = PAVEMENT MARKING TAPE, TYPE III		



FILE NAME =	USER NAME = 100T	DESIGNED -	REVISED -
\\projects\200803566\dgn\04-Rte8-sht-5	aging-3-F.dgn	DRAWN -	REVISED -
PLOT SCALE = 41.249 FT / IN.	CHECKED -	REVISED -	REVISED -
PLOT DATE = 10/21/2011	DATE = 10-21-11	REVISED -	REVISED -

**STATE OF ILLINOIS  
DEPARTMENT OF TRANSPORTATION**

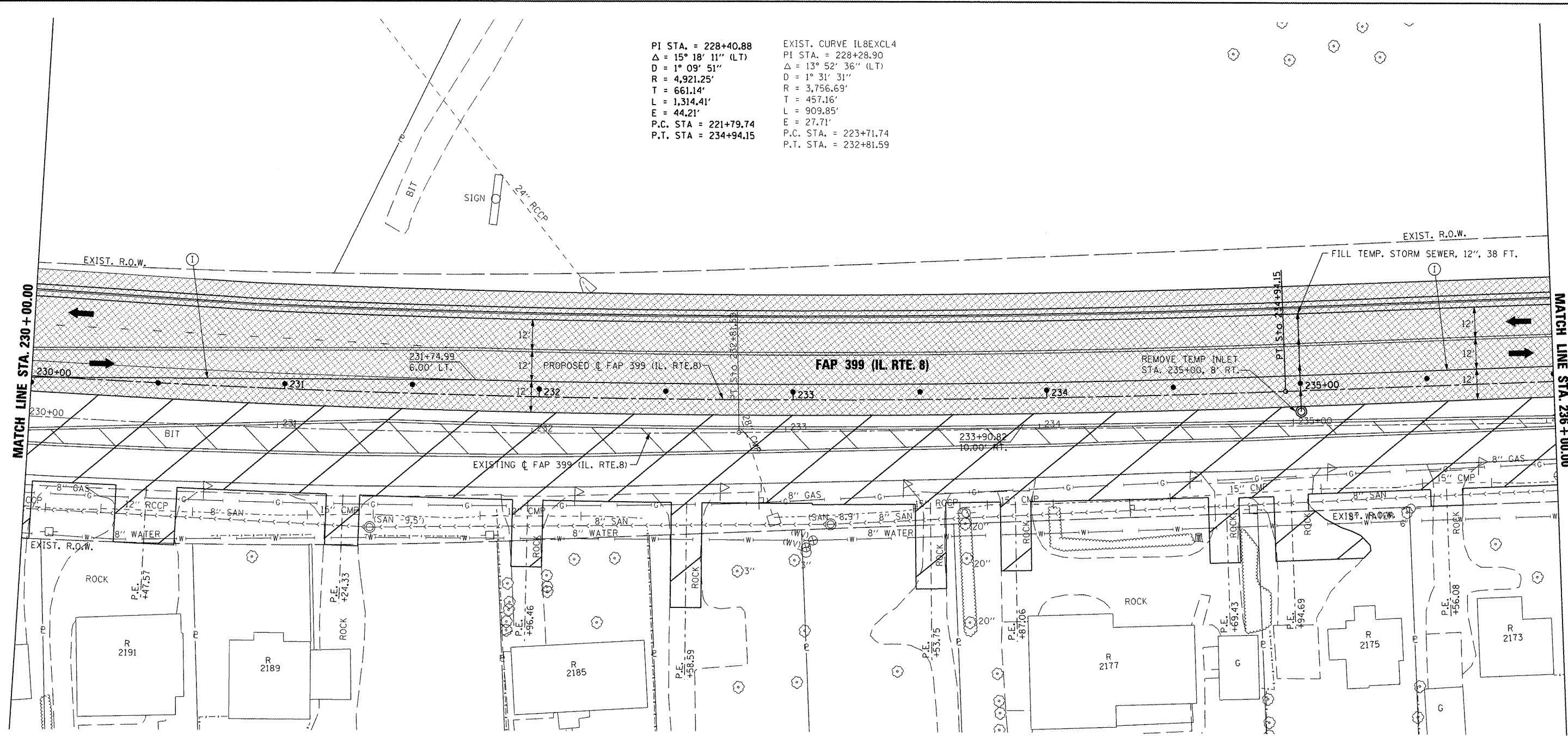
**FAP 399 (IL. RTE. 8)  
MAINTENANCE OF TRAFFIC - STAGE III**

SCALE: AS SHOWN SHEET NO. OF SHEETS STA. 224+00.00 TO STA. 230+00.00

F.A.P. RTE.	SECTION	COUNTY	TOTAL SHEETS	SHEET NO.
399	36 R-7	TAZEWELL	390	143
CONTRACT NO. 68370				
ILLINOIS FED. AID PROJECT				

PI STA. = 228+40.88  
 Δ = 15° 18' 11" (LT)  
 D = 1° 09' 51"  
 R = 4,921.25'  
 T = 661.14'  
 L = 1,314.41'  
 E = 44.21'  
 P.C. STA = 221+79.74  
 P.T. STA = 234+94.15

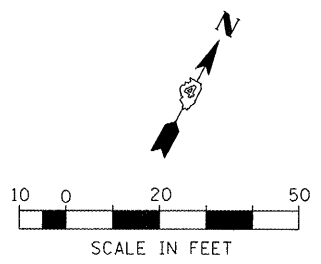
EXIST. CURVE IL8EXCL4  
 PI STA. = 228+28.90  
 Δ = 13° 52' 36" (LT)  
 D = 1° 31' 31"  
 R = 3,756.69'  
 T = 457.16'  
 L = 909.85'  
 E = 27.71'  
 P.C. STA. = 223+71.74  
 P.T. STA. = 232+81.59



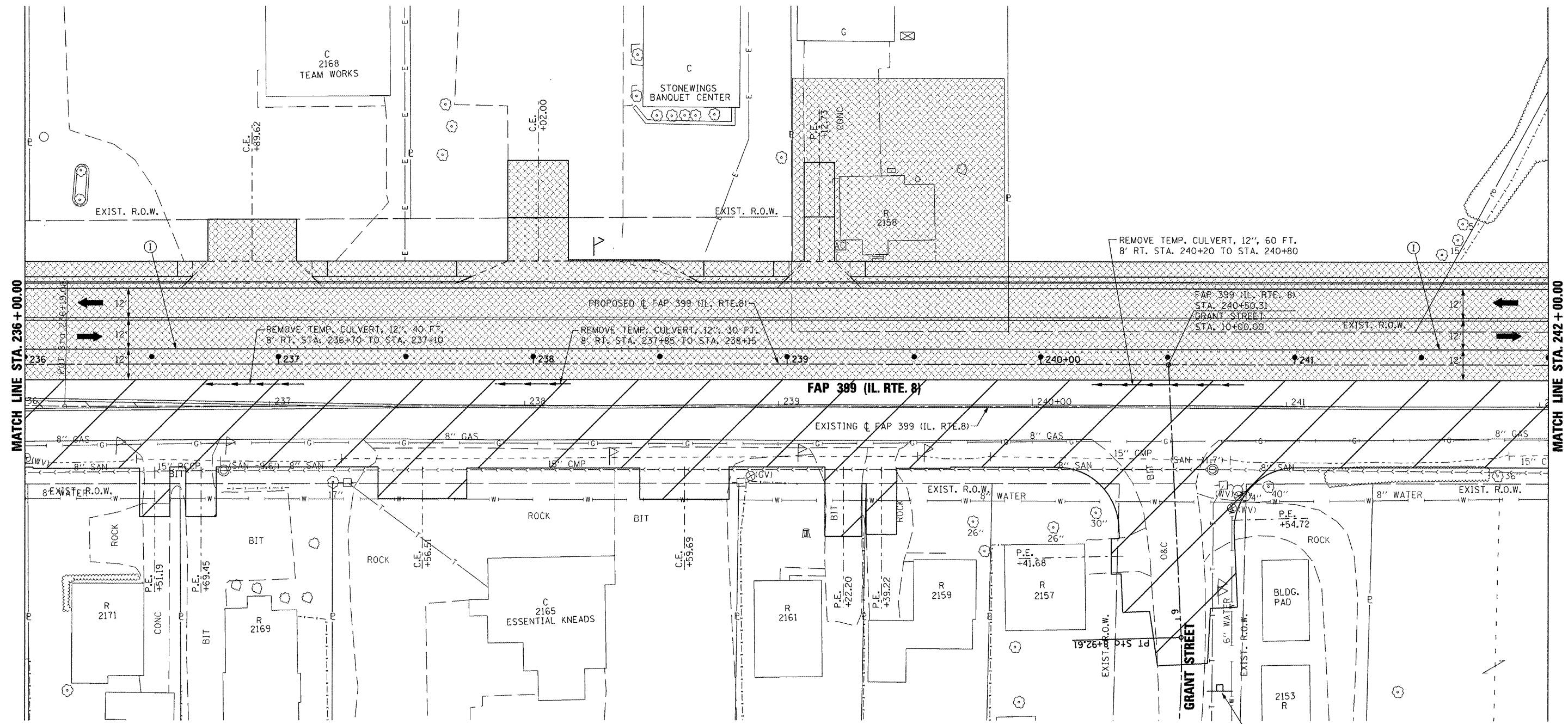
NOTE: TEMPORARY CONCRETE BARRIER LOCATIONS ARE SHOWN AT C OF WALL.

**TEMPORARY PAVEMENT MARKING LEGEND**

(A) TEMP. PAVE. MARK. - 4" WHITE SOLID	(I) PAVE. MARK. TAPE - 4" WHITE SOLID			CONSTRUCTION THIS STAGE
(B) TEMP. PAVE. MARK. - 4" YELLOW SOLID	(J) PAVE. MARK. TAPE - 4" YELLOW SOLID			PREVIOUSLY CONSTRUCTED
(C) TEMP. PAVE. MARK. - DOUBLE 4" YELLOW SOLID	(K) PAVE. MARK. TAPE - DOUBLE 4" YELLOW SOLID			TEMPORARY PAVEMENT
(D) TEMP. PAVE. MARK. - 4" YELLOW SKIP DASH	(L) PAVE. MARK. TAPE - 4" YELLOW SKIP DASH			EXISTING TRAFFIC LANE
(E) TEMP. PAVE. MARK. - 8" WHITE SOLID	(M) PAVE. MARK. TAPE - 8" WHITE SOLID			TRAFFIC LANE
(F) TEMP. PAVE. MARK. - 8" WHITE SKIP DASH	(N) PAVE. MARK. TAPE - 8" WHITE SKIP DASH			TYPE II BARRICADES OR DRUMS @ 50' CTRS. UNLESS OTHERWISE NOTED
(G) TEMP. PAVE. MARK. - 24" WHITE SOLID (STOP BAR)	(O) PAVE. MARK. TAPE - 12" YELLOW SOLID (DIAGONAL)			TYPE III BARRICADE WITH R 11-2 SIGN
(H) TEMP. PAVE. MARK. - LETTERS AND SYMBOLS	(P) PAVE. MARK. TAPE - 12" WHITE SOLID (DIAGONAL)			TEMPORARY CONCRETE BARRIER
TEMP. PAVE. MARK. = PAINT	(Q) PAVE. MARK. TAPE - 24" WHITE SOLID (STOP BAR)			TEMPORARY IMPACT ATTENUATOR
	(R) PAVE. MARK. TAPE - LETTERS AND SYMBOLS			
	PAVE. MARK. TAPE = PAVEMENT MARKING TAPE, TYPE III			



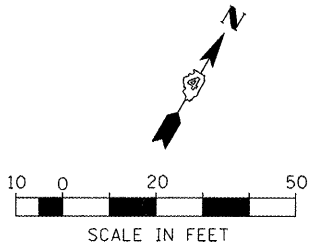
FILE NAME =	USER NAME = IDOT	DESIGNED =	REVISED =	<b>STATE OF ILLINOIS DEPARTMENT OF TRANSPORTATION</b>			<b>FAP 399 (IL RTE. 8) MAINTENANCE OF TRAFFIC - STAGE III</b>			F.A.P. RTE.	SECTION	COUNTY	TOTAL SHEETS	SHEET NO.
399	36 R-7	TAZEWELL	390							144				
PLLOT SCALE = 41.249 FT / IN.	CHECKED =	REVISED =	REVISED =	SCALE: AS SHOWN   SHEET NO. OF SHEETS   STA. 230+00.00 TO STA. 236+00.00			ILLINOIS FED. AID PROJECT			CONTRACT NO. 68370				
PLLOT DATE = 10/21/2011	DATE = 10-21-11	REVISED =	REVISED =											



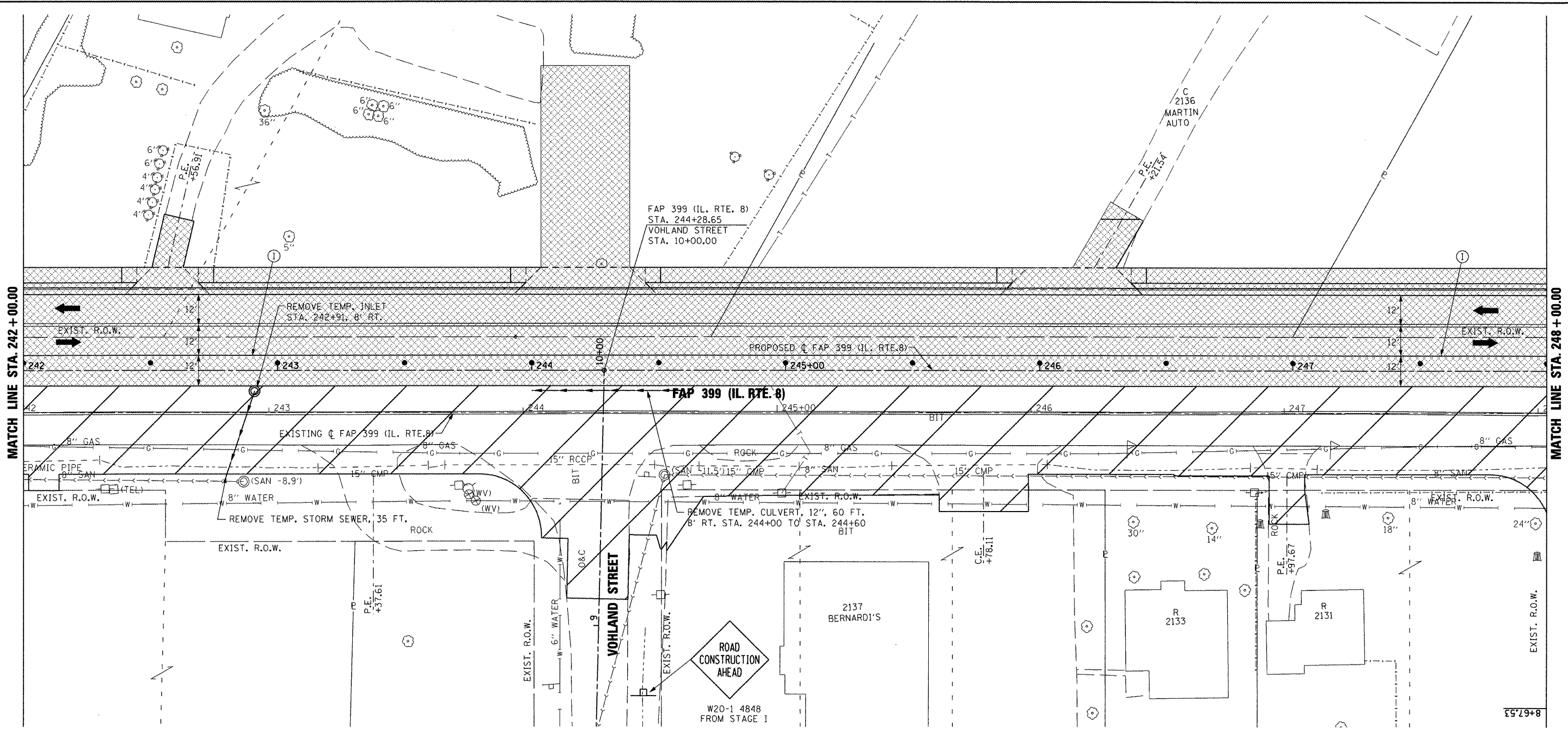
NOTE: TEMPORARY CONCRETE BARRIER LOCATIONS ARE SHOWN AT C OF WALL.

**TEMPORARY PAVEMENT MARKING LEGEND**

<ul style="list-style-type: none"> <li>(A) TEMP. PAVE. MARK. - 4" WHITE SOLID</li> <li>(B) TEMP. PAVE. MARK. - 4" YELLOW SOLID</li> <li>(C) TEMP. PAVE. MARK. - DOUBLE 4" YELLOW SOLID</li> <li>(D) TEMP. PAVE. MARK. - 4" YELLOW SKIP DASH</li> <li>(E) TEMP. PAVE. MARK. - 8" WHITE SOLID</li> <li>(F) TEMP. PAVE. MARK. - 8" WHITE SKIP DASH</li> <li>(G) TEMP. PAVE. MARK. - 24" WHITE SOLID (STOP BAR)</li> <li>(H) TEMP. PAVE. MARK. - LETTERS AND SYMBOLS</li> <li>TEMP. PAVE. MARK. = PAINT</li> </ul>	<ul style="list-style-type: none"> <li>(I) PAVE. MARK. TAPE - 4" WHITE SOLID</li> <li>(J) PAVE. MARK. TAPE - 4" YELLOW SOLID</li> <li>(K) PAVE. MARK. TAPE - DOUBLE 4" YELLOW SOLID</li> <li>(L) PAVE. MARK. TAPE - 4" YELLOW SKIP DASH</li> <li>(M) PAVE. MARK. TAPE - 8" WHITE SOLID</li> <li>(N) PAVE. MARK. TAPE - 8" WHITE SKIP DASH</li> <li>(O) PAVE. MARK. TAPE - 12" YELLOW SOLID (DIAGONAL)</li> <li>(P) PAVE. MARK. TAPE - 12" WHITE SOLID (DIAGONAL)</li> <li>(Q) PAVE. MARK. TAPE - 24" WHITE SOLID (STOP BAR)</li> <li>(R) PAVE. MARK. TAPE - LETTERS AND SYMBOLS</li> <li>PAVE. MARK. TAPE = PAVEMENT MARKING TAPE, TYPE III</li> </ul>	 	<ul style="list-style-type: none"> <li> CONSTRUCTION THIS STAGE</li> <li> PREVIOUSLY CONSTRUCTED</li> <li> TEMPORARY PAVEMENT</li> <li> EXISTING TRAFFIC LANE</li> <li> TRAFFIC LANE</li> <li> TYPE II BARRICADES OR DRUMS @ 50' CTRS. UNLESS OTHERWISE NOTED</li> <li> TYPE III BARRICADE WITH R 11-2 SIGN</li> <li> TEMPORARY CONCRETE BARRIER</li> <li> TEMPORARY IMPACT ATTENUATOR</li> </ul>
--	--	------	---



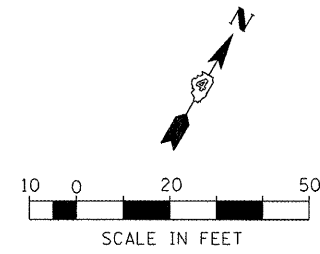
FILE NAME =	USER NAME = I001	DESIGNED -	REVISED -	<b>STATE OF ILLINOIS DEPARTMENT OF TRANSPORTATION</b>	<b>FAP 399 (IL. RTE. 8) MAINTENANCE OF TRAFFIC - STAGE III</b>	F.A.P. RTE. =	SECTION =	COUNTY =	TOTAL SHEETS =	SHEET NO. =	
xi:\projects\200803566\dm\104-Rte8-shr-5	aging-3-H.dgn	DRAWN -	REVISED -			399	36 R-7	TAZEWELL	390	145	
PLOT SCALE = 41.249 FT / IN.		CHECKED -	REVISED -			CONTRACT NO. 68370					
PLOT DATE = 10/21/2011		DATE = 10-21-11	REVISED -			ILLINOIS FED. AID PROJECT					



NOTE: TEMPORARY CONCRETE BARRIER LOCATIONS ARE SHOWN AT C OF WALL.

**TEMPORARY PAVEMENT MARKING LEGEND**

<p>(A) TEMP. PAVE. MARK. - 4" WHITE SOLID</p> <p>(B) TEMP. PAVE. MARK. - 4" YELLOW SOLID</p> <p>(C) TEMP. PAVE. MARK. - DOUBLE 4" YELLOW SOLID</p> <p>(D) TEMP. PAVE. MARK. - 4" YELLOW SKIP DASH</p> <p>(E) TEMP. PAVE. MARK. - 8" WHITE SOLID</p> <p>(F) TEMP. PAVE. MARK. - 8" WHITE SKIP DASH</p> <p>(G) TEMP. PAVE. MARK. - 24" WHITE SOLID (STOP BAR)</p> <p>(H) TEMP. PAVE. MARK. - LETTERS AND SYMBOLS</p> <p>TEMP. PAVE. MARK. = PAINT</p>	<p>(I) PAVE. MARK. TAPE - 4" WHITE SOLID</p> <p>(J) PAVE. MARK. TAPE - 4" YELLOW SOLID</p> <p>(K) PAVE. MARK. TAPE - DOUBLE 4" YELLOW SOLID</p> <p>(L) PAVE. MARK. TAPE - 4" YELLOW SKIP DASH</p> <p>(M) PAVE. MARK. TAPE - 8" WHITE SOLID</p> <p>(N) PAVE. MARK. TAPE - 8" WHITE SKIP DASH</p> <p>(O) PAVE. MARK. TAPE - 12" YELLOW SOLID (DIAGONAL)</p> <p>(P) PAVE. MARK. TAPE - 12" WHITE SOLID (DIAGONAL)</p> <p>(Q) PAVE. MARK. TAPE - 24" WHITE SOLID (STOP BAR)</p> <p>(R) PAVE. MARK. TAPE - LETTERS AND SYMBOLS</p> <p>PAVE. MARK. TAPE = PAVEMENT MARKING TAPE, TYPE III</p>	<p>10' 30' 10'</p> <p>(D) OR (L)</p> <p>(P)</p> <p>45°</p> <p>20' C-C</p> <p>9' 9' 9'</p> <p>(F) OR (N)</p>	<p> CONSTRUCTION THIS STAGE</p> <p> PREVIOUSLY CONSTRUCTED</p> <p> TEMPORARY PAVEMENT</p> <p> EXISTING TRAFFIC LANE</p> <p> TRAFFIC LANE</p> <p> TYPE II BARRICADES OR DRUMS @ 50' CTRS. UNLESS OTHERWISE NOTED</p> <p> TYPE III BARRICADE WITH R 11-2 SIGN</p> <p> TEMPORARY CONCRETE BARRIER</p> <p> TEMPORARY IMPACT ATTENUATOR</p>
---	---	---	--



FILE NAME =  
x:\projects\200803566\dgn\04-Rte8-sh1-S

USER NAME = IOOT  
gging-3-1.dgn  
PLOT SCALE = 41.249 FT / IN.  
PLOT DATE = 10/21/2011

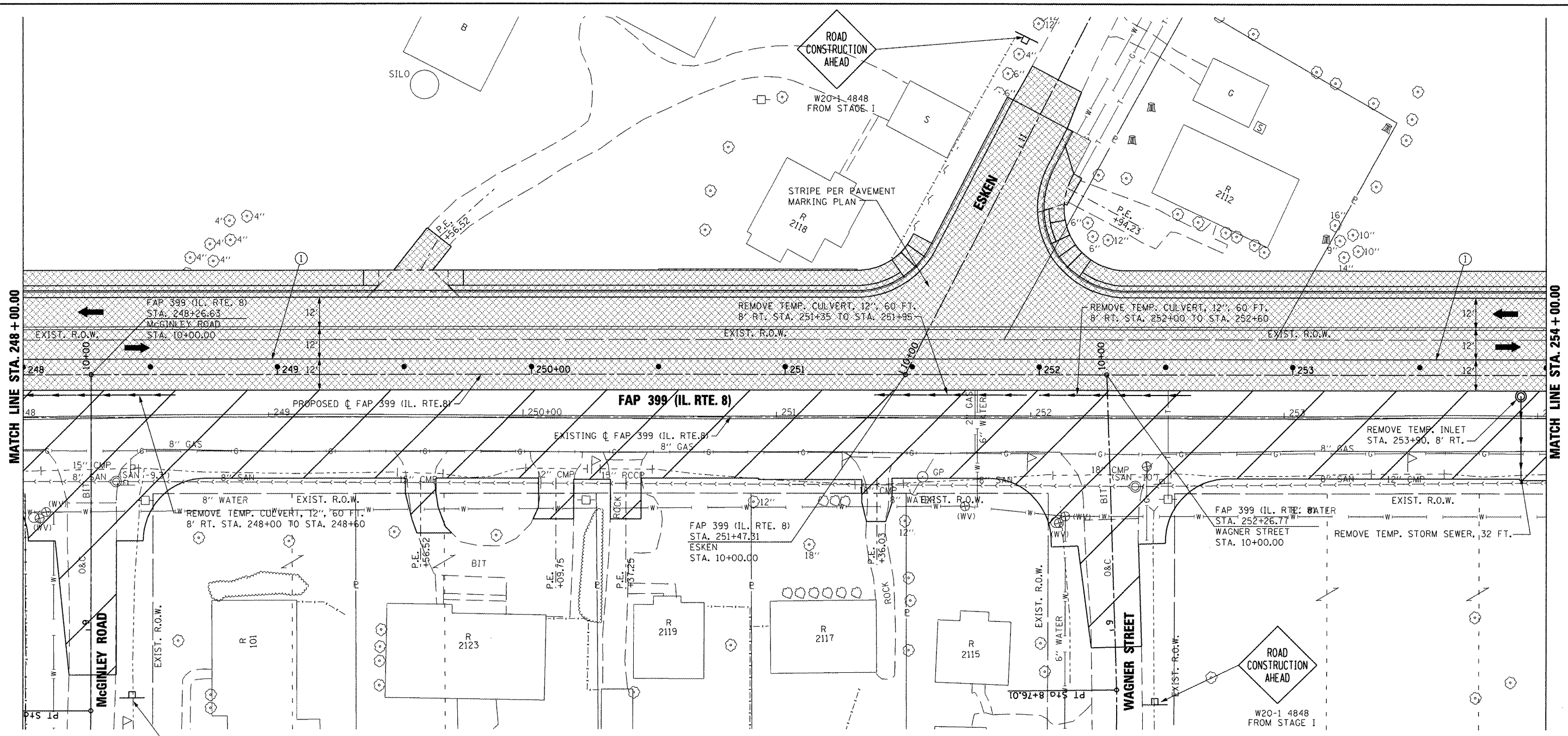
DESIGNED -	REVISED -
DRAWN -	REVISED -
CHECKED -	REVISED -
DATE - 10-21-11	REVISED -

**STATE OF ILLINOIS  
DEPARTMENT OF TRANSPORTATION**

**FAP 399 (IL. RTE. 8)  
MAINTENANCE OF TRAFFIC - STAGE III**

SCALE: AS SHOWN SHEET NO. OF SHEETS STA. 242+00.00 TO STA. 248+00.00

F.A.P. RTE.	SECTION	COUNTY	TOTAL SHEETS	SHEET NO.
399	36 R-7	TAZEWELL	390	146
CONTRACT NO. 68370				
ILLINOIS FED. AID PROJECT				

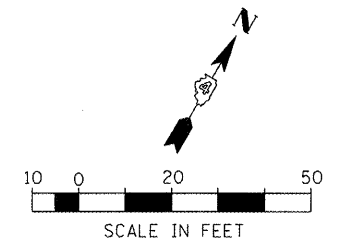


NOTE: TEMPORARY CONCRETE BARRIER LOCATIONS ARE SHOWN AT C OF WALL.



**TEMPORARY PAVEMENT MARKING LEGEND**

(A) TEMP. PAVE. MARK. - 4" WHITE SOLID	(I) PAVE. MARK. TAPE - 4" WHITE SOLID			CONSTRUCTION THIS STAGE
(B) TEMP. PAVE. MARK. - 4" YELLOW SOLID	(J) PAVE. MARK. TAPE - 4" YELLOW SOLID			
(C) TEMP. PAVE. MARK. - DOUBLE 4" YELLOW SOLID	(K) PAVE. MARK. TAPE - DOUBLE 4" YELLOW SOLID			PREVIOUSLY CONSTRUCTED
(D) TEMP. PAVE. MARK. - 4" YELLOW SKIP DASH	(L) PAVE. MARK. TAPE - 4" YELLOW SKIP DASH			
(E) TEMP. PAVE. MARK. - 8" WHITE SOLID	(M) PAVE. MARK. TAPE - 8" WHITE SOLID			TEMPORARY PAVEMENT
(F) TEMP. PAVE. MARK. - 8" WHITE SKIP DASH	(N) PAVE. MARK. TAPE - 8" WHITE SKIP DASH			
(G) TEMP. PAVE. MARK. - 24" WHITE SOLID (STOP BAR)	(O) PAVE. MARK. TAPE - 12" YELLOW SOLID (DIAGONAL)			EXISTING TRAFFIC LANE
(H) TEMP. PAVE. MARK. - LETTERS AND SYMBOLS	(P) PAVE. MARK. TAPE - 12" WHITE SOLID (DIAGONAL)			
TEMP. PAVE. MARK. = PAINT	(Q) PAVE. MARK. TAPE - 24" WHITE SOLID (STOP BAR)			TRAFFIC LANE
	(R) PAVE. MARK. TAPE - LETTERS AND SYMBOLS			
	PAVE. MARK. TAPE = PAVEMENT MARKING TAPE, TYPE III			TYPE II BARRICADES OR DRUMS @ 50' CTRS. UNLESS OTHERWISE NOTED
				TEMPORARY CONCRETE BARRIER



FILE NAME =	USER NAME = IDOT	DESIGNED -	REVISED -
W:\projects\200803566\dgn\04-Rte8-sht-5.dwg	lagging-3-J.dgn	DRAWN -	REVISED -
PLOT SCALE = 41.249 FT / IN.	CHECKED -	REVISED -	REVISED -
PLOT DATE = 10/21/2011	DATE = 10-21-11	REVISED -	REVISED -

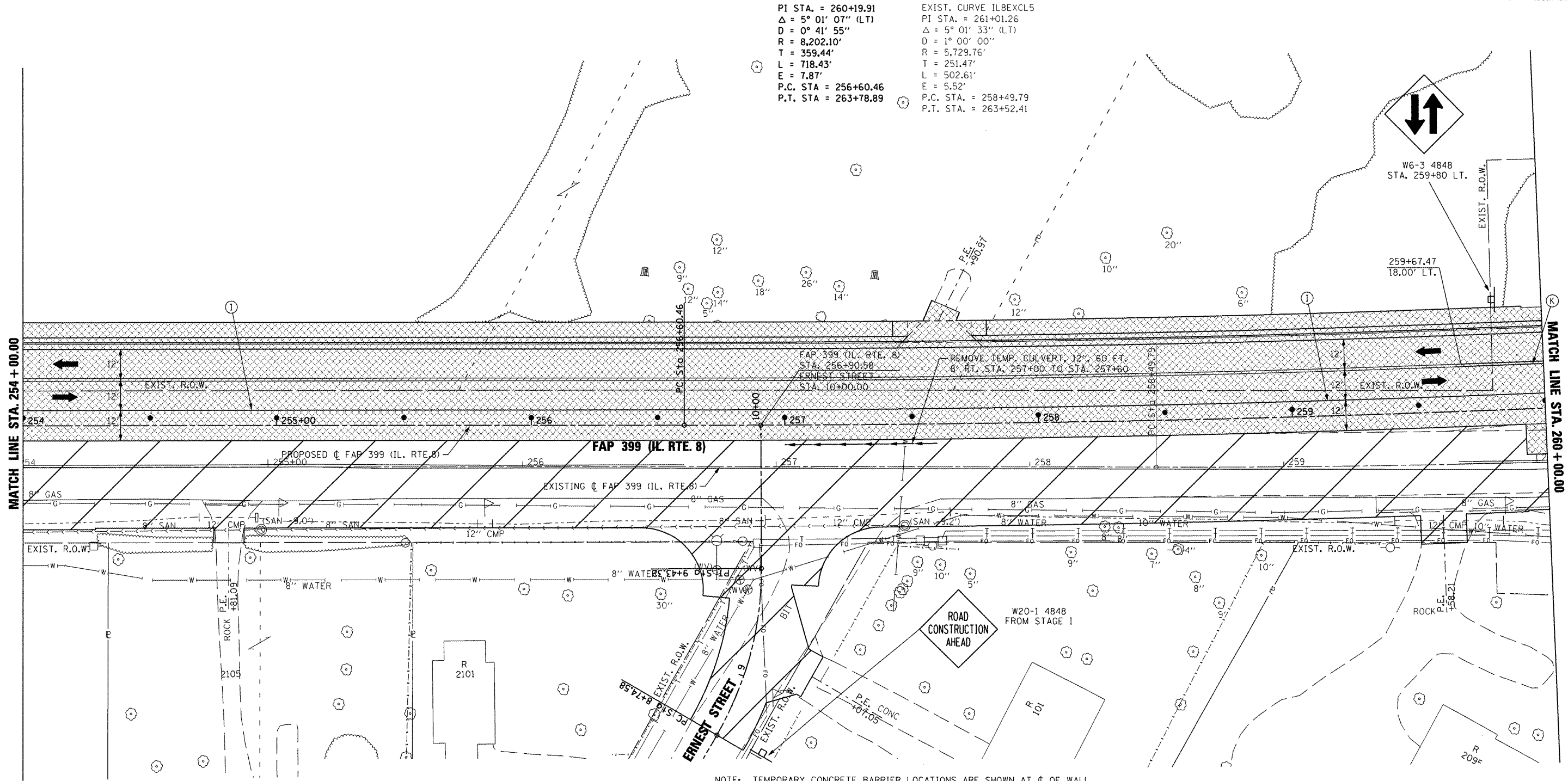
**STATE OF ILLINOIS  
DEPARTMENT OF TRANSPORTATION**

<b>FAP 399 (IL. RTE. 8) MAINTENANCE OF TRAFFIC - STAGE III</b>			
SCALE: AS SHOWN	SHEET NO.	OF SHEETS	STA. 248+00.00 TO STA. 254+00.00

F.A.P. RTE. 399	SECTION 36 R-7	COUNTY TAZEWELL	TOTAL SHEETS 390	SHEET NO. 147
CONTRACT NO. 68370				
ILLINOIS FED. AID PROJECT				

PI STA. = 260+19.91  
 $\Delta = 5^\circ 01' 07''$  (LT)  
 $D = 0^\circ 41' 55''$   
 $R = 8,202.10'$   
 $T = 359.44'$   
 $L = 718.43'$   
 $E = 7.87'$   
 P.C. STA = 256+60.46  
 P.T. STA = 263+78.89

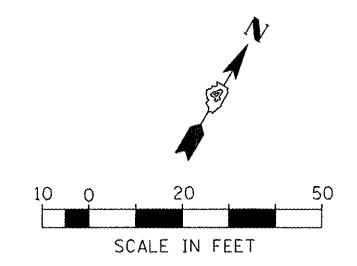
EXIST. CURVE IL8EXCL5  
 PI STA. = 261+01.26  
 $\Delta = 5^\circ 01' 33''$  (LT)  
 $D = 1^\circ 00' 00''$   
 $R = 5,729.76'$   
 $T = 251.47'$   
 $L = 502.61'$   
 $E = 5.52'$   
 P.C. STA. = 258+49.79  
 P.T. STA. = 263+52.41



NOTE: TEMPORARY CONCRETE BARRIER LOCATIONS ARE SHOWN AT  $\phi$  OF WALL.

**TEMPORARY PAVEMENT MARKING LEGEND**

(A) TEMP. PAVE. MARK. - 4" WHITE SOLID	(I) PAVE. MARK. TAPE - 4" WHITE SOLID			CONSTRUCTION THIS STAGE
(B) TEMP. PAVE. MARK. - 4" YELLOW SOLID	(J) PAVE. MARK. TAPE - 4" YELLOW SOLID			
(C) TEMP. PAVE. MARK. - DOUBLE 4" YELLOW SOLID	(K) PAVE. MARK. TAPE - DOUBLE 4" YELLOW SOLID		TEMPORARY PAVEMENT	
(D) TEMP. PAVE. MARK. - 4" YELLOW SKIP DASH	(L) PAVE. MARK. TAPE - 4" YELLOW SKIP DASH			
(E) TEMP. PAVE. MARK. - 8" WHITE SOLID	(M) PAVE. MARK. TAPE - 8" WHITE SOLID		TRAFFIC LANE	
(F) TEMP. PAVE. MARK. - 8" WHITE SKIP DASH	(N) PAVE. MARK. TAPE - 8" WHITE SKIP DASH			
(G) TEMP. PAVE. MARK. - 24" WHITE SOLID (STOP BAR)	(O) PAVE. MARK. TAPE - 12" YELLOW SOLID (DIAGONAL)		TYPE III BARRICADE WITH R 11-2 SIGN	
(H) TEMP. PAVE. MARK. - LETTERS AND SYMBOLS	(P) PAVE. MARK. TAPE - 12" WHITE SOLID (DIAGONAL)			
TEMP. PAVE. MARK. = PAINT	(Q) PAVE. MARK. TAPE - 24" WHITE SOLID (STOP BAR)		TEMPORARY IMPACT ATTENUATOR	
	(R) PAVE. MARK. TAPE - LETTERS AND SYMBOLS			
	PAVE. MARK. TAPE = PAVEMENT MARKING TAPE, TYPE III			



FILE NAME =	USER NAME = ID01	DESIGNED -	REVISED -
x:\projects\200803566\dgn\04-Rte8-sht-5	lagging-3-K.dgn	DRAWN -	REVISED -
PLOT SCALE = 41.249 FT / IN.		CHECKED -	REVISED -
PLOT DATE = 10/21/2011		DATE = 10-21-11	REVISED -

**STATE OF ILLINOIS  
DEPARTMENT OF TRANSPORTATION**

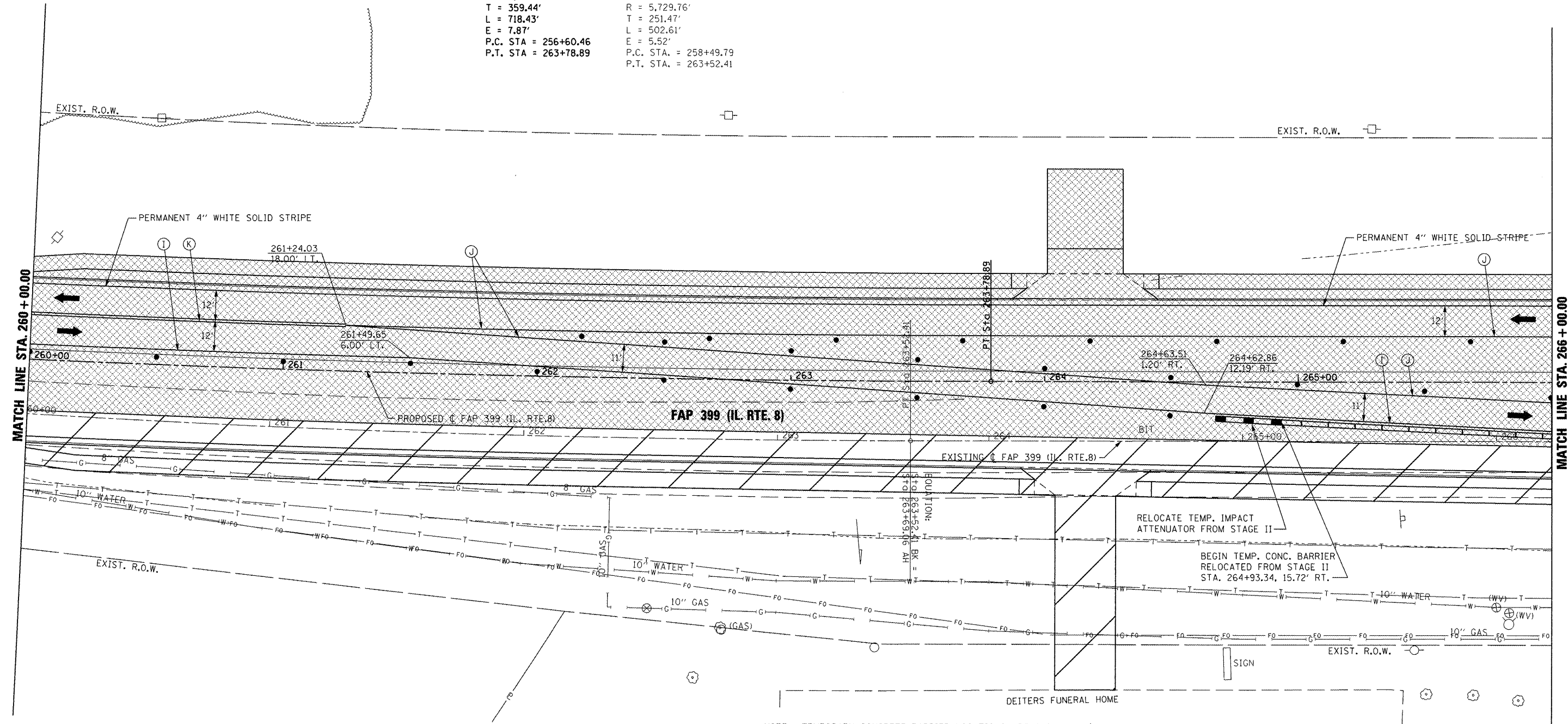
**FAP 399 (IL RTE. 8)  
MAINTENANCE OF TRAFFIC - STAGE III**

SCALE: SHEET NO. OF SHEETS STA. 254+00.00 TO STA. 260+00.00

F.A.P. RTE.	SECTION	COUNTY	TOTAL SHEETS	SHEET NO.
399	36 R-7	TAZEWELL	390	148
				CONTRACT NO. 68370
ILLINOIS FED. AID PROJECT				



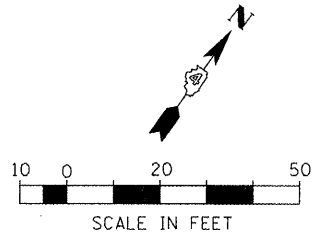
PI STA. = 260+19.91      EXIST. CURVE IL8EXCL5  
 $\Delta = 5^{\circ} 01' 07''$  (LT)      PI STA. = 261+01.26  
 $D = 0^{\circ} 41' 55''$        $\Delta = 5^{\circ} 01' 33''$  (LT)  
 $R = 8,202.10'$        $D = 1^{\circ} 00' 00''$   
 $T = 359.44'$        $R = 5,729.76'$   
 $L = 718.43'$        $T = 251.47'$   
 $E = 7.87'$        $L = 502.61'$   
P.C. STA. = 256+60.46      E = 5.52'  
P.T. STA. = 263+78.89      P.C. STA. = 258+49.79  
P.T. STA. = 263+52.41



NOTE: TEMPORARY CONCRETE BARRIER LOCATIONS ARE SHOWN AT  $\phi$  OF WALL.

**TEMPORARY PAVEMENT MARKING LEGEND**

(A) TEMP. PAVE. MARK. - 4" WHITE SOLID	(I) PAVE. MARK. TAPE - 4" WHITE SOLID			CONSTRUCTION THIS STAGE
(B) TEMP. PAVE. MARK. - 4" YELLOW SOLID	(J) PAVE. MARK. TAPE - 4" YELLOW SOLID			PREVIOUSLY CONSTRUCTED
(C) TEMP. PAVE. MARK. - DOUBLE 4" WHITE SOLID	(K) PAVE. MARK. TAPE - DOUBLE 4" YELLOW SOLID			TEMPORARY PAVEMENT
(D) TEMP. PAVE. MARK. - 4" YELLOW SKIP DASH	(L) PAVE. MARK. TAPE - 4" YELLOW SKIP DASH			EXISTING TRAFFIC LANE
(E) TEMP. PAVE. MARK. - 8" WHITE SOLID	(M) PAVE. MARK. TAPE - 8" WHITE SOLID			TRAFFIC LANE
(F) TEMP. PAVE. MARK. - 8" WHITE SKIP DASH	(N) PAVE. MARK. TAPE - 8" WHITE SKIP DASH			TYPE II BARRICADES OR DRUMS @ 50' CTRS. UNLESS OTHERWISE NOTED
(G) TEMP. PAVE. MARK. - 24" WHITE SOLID (STOP BAR)	(O) PAVE. MARK. TAPE - 12" YELLOW SOLID (DIAGONAL)			TYPE III BARRICADE WITH R 11-2 SIGN
(H) TEMP. PAVE. MARK. - LETTERS AND SYMBOLS	(P) PAVE. MARK. TAPE - 12" WHITE SOLID (DIAGONAL)			TEMPORARY CONCRETE BARRIER
TEMP. PAVE. MARK. = PAINT	(Q) PAVE. MARK. TAPE - 24" WHITE SOLID (STOP BAR)			TEMPORARY IMPACT ATTENUATOR
	(R) PAVE. MARK. TAPE - LETTERS AND SYMBOLS			
	PAVE. MARK. TAPE = PAVEMENT MARKING TAPE, TYPE III			



FILE NAME =  
 x:\projects\200803566\dgn\04-Rte8-sht-5

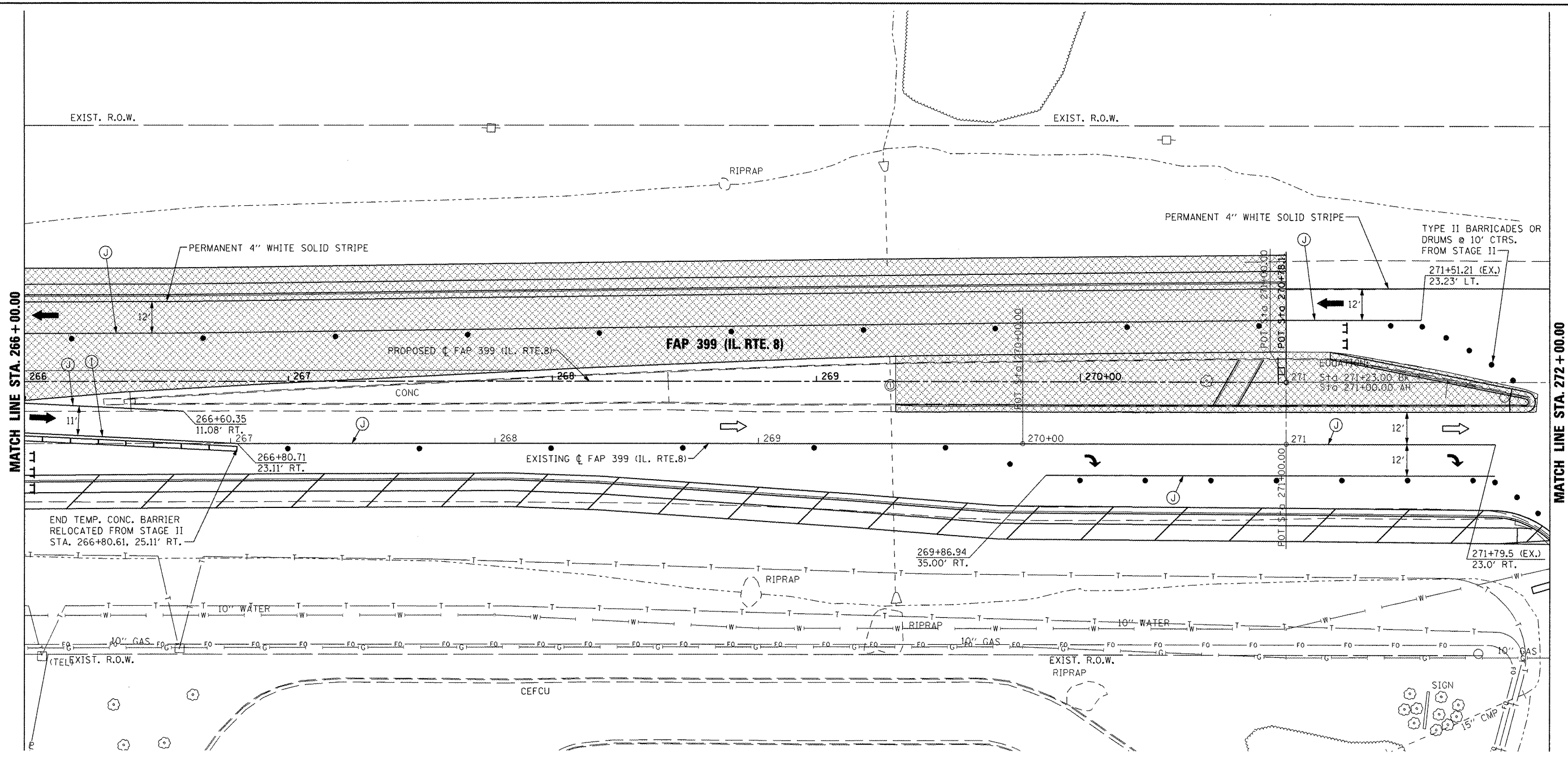
USER NAME = IDOT	DESIGNED -	REVISOR -
aging-3-L.dgn	DRAWN -	REVISOR -
PLOT SCALE = 41.249 FT / IN.	CHECKED -	REVISOR -
PLOT DATE = 10/21/2011	DATE = 10-21-11	REVISOR -

**STATE OF ILLINOIS  
 DEPARTMENT OF TRANSPORTATION**

**FAP 399 (IL RTE. 8)  
 MAINTENANCE OF TRAFFIC - STAGE III**

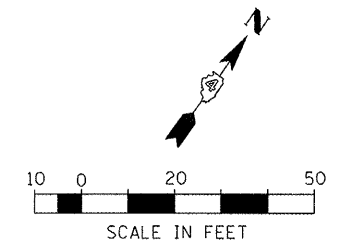
SCALE: AS SHOWN    SHEET NO. OF SHEETS    STA. 260+00.00 TO STA. 266+00.00

F.A.P. RTE. 399	SECTION 36 R-7	COUNTY TAZEWELL	TOTAL SHEETS 390	SHEET NO. 149
CONTRACT NO. 68370			ILLINOIS FED. AID PROJECT	



NOTE: TEMPORARY CONCRETE BARRIER LOCATIONS ARE SHOWN AT  $\frac{1}{2}$  OF WALL.

TEMPORARY PAVEMENT MARKING LEGEND			
(A) TEMP. PAVE. MARK. - 4" WHITE SOLID	(I) PAVE. MARK. TAPE - 4" WHITE SOLID		
(B) TEMP. PAVE. MARK. - 4" YELLOW SOLID	(J) PAVE. MARK. TAPE - 4" YELLOW SOLID		
(C) TEMP. PAVE. MARK. - DOUBLE 4" YELLOW SOLID	(K) PAVE. MARK. TAPE - DOUBLE 4" YELLOW SOLID		
(D) TEMP. PAVE. MARK. - 4" YELLOW SKIP DASH	(L) PAVE. MARK. TAPE - 4" YELLOW SKIP DASH		
(E) TEMP. PAVE. MARK. - 8" WHITE SOLID	(M) PAVE. MARK. TAPE - 8" WHITE SOLID		
(F) TEMP. PAVE. MARK. - 8" WHITE SKIP DASH	(N) PAVE. MARK. TAPE - 8" WHITE SKIP DASH		
(G) TEMP. PAVE. MARK. - 24" WHITE SOLID (STOP BAR)	(O) PAVE. MARK. TAPE - 12" YELLOW SOLID (DIAGONAL)		
(H) TEMP. PAVE. MARK. - LETTERS AND SYMBOLS	(P) PAVE. MARK. TAPE - 12" WHITE SOLID (DIAGONAL)		
TEMP. PAVE. MARK. = PAINT	(Q) PAVE. MARK. TAPE - 24" WHITE SOLID (STOP BAR)		
	(R) PAVE. MARK. TAPE - LETTERS AND SYMBOLS		
	PAVE. MARK. TAPE = PAVEMENT MARKING TAPE, TYPE III		



FILE NAME =  
 x:\projects\200803566\dgn\04-Rte8-shr-5

USER NAME = IDOT  
 aging-3-M.dgn  
 PLOT SCALE = 41.249 FT / IN.  
 PLOT DATE = 10/21/2011

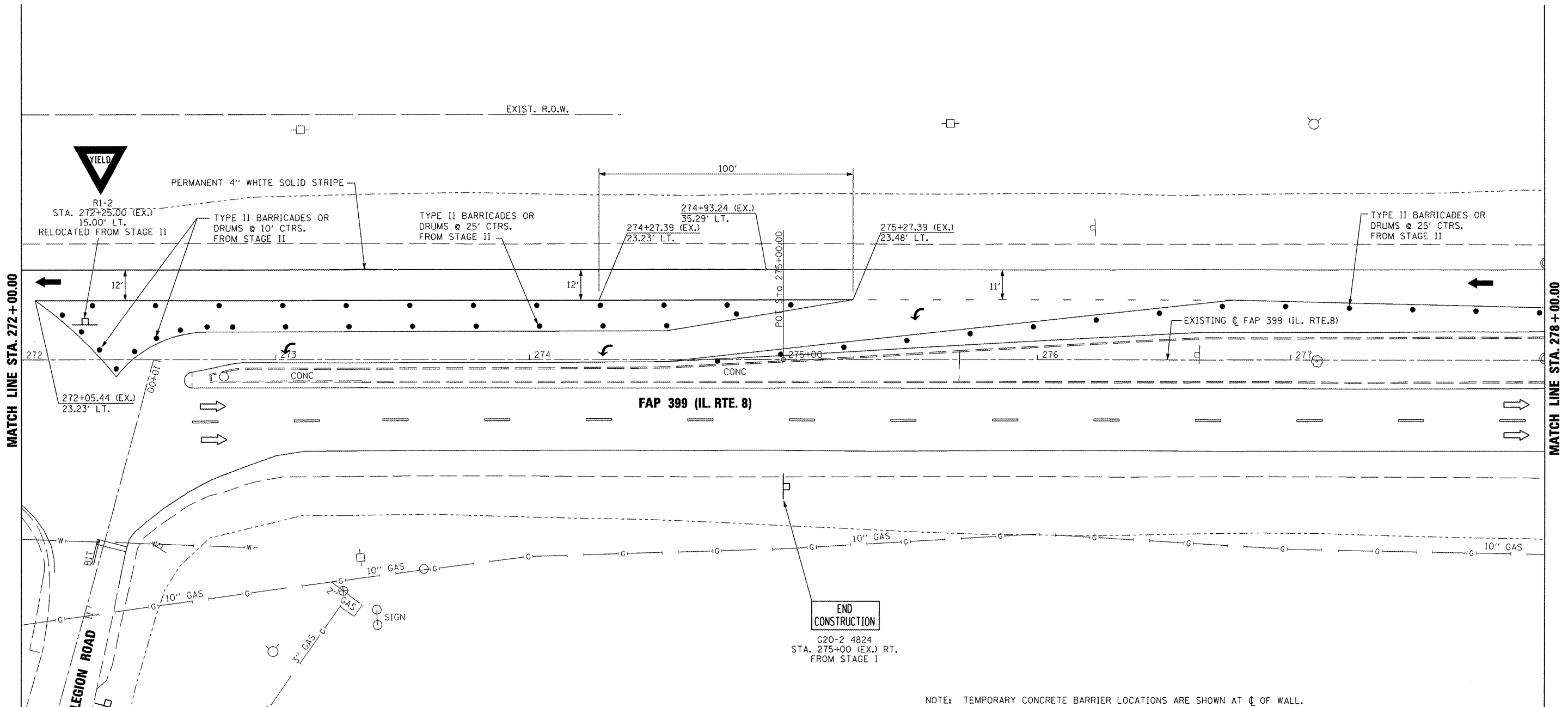
DESIGNED -  
 DRAWN -  
 CHECKED -  
 DATE - 10-21-11

REVISED -  
 REVISED -  
 REVISED -  
 REVISED -

STATE OF ILLINOIS  
 DEPARTMENT OF TRANSPORTATION

FAP 399 (IL RTE. 8)  
 MAINTENANCE OF TRAFFIC - STAGE III  
 SCALE: AS SHOWN SHEET NO. OF SHEETS STA. 266+00.00 TO STA. 272+00.00

F.A.P. RTE.	SECTION	COUNTY	TOTAL SHEETS	SHEET NO.
399	36 R-7	TAZEWELL	390	150
				CONTRACT NO. 68370
ILLINOIS FED. AID PROJECT				



NOTE: TEMPORARY CONCRETE BARRIER LOCATIONS ARE SHOWN AT  $\phi$  OF WALL.

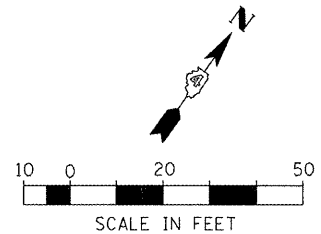
TEMPORARY PAVEMENT MARKING LEGEND	
(A) TEMP. PAVE. MARK. - 4" WHITE SOLID	(I) PAVE. MARK. TAPE - 4" WHITE SOLID
(B) TEMP. PAVE. MARK. - 4" YELLOW SOLID	(J) PAVE. MARK. TAPE - 4" YELLOW SOLID
(C) TEMP. PAVE. MARK. - DOUBLE 4" YELLOW SOLID	(K) PAVE. MARK. TAPE - DOUBLE 4" YELLOW SOLID
(D) TEMP. PAVE. MARK. - 4" YELLOW SKIP DASH	(L) PAVE. MARK. TAPE - 4" YELLOW SKIP DASH
(E) TEMP. PAVE. MARK. - 8" WHITE SOLID	(M) PAVE. MARK. TAPE - 8" WHITE SOLID
(F) TEMP. PAVE. MARK. - 8" WHITE SKIP DASH	(N) PAVE. MARK. TAPE - 8" WHITE SKIP DASH
(G) TEMP. PAVE. MARK. - 24" WHITE SOLID (STOP BAR)	(O) PAVE. MARK. TAPE - 12" YELLOW SOLID (DIAGONAL)
(H) TEMP. PAVE. MARK. - LETTERS AND SYMBOLS	(P) PAVE. MARK. TAPE - 12" WHITE SOLID (DIAGONAL)
TEMP. PAVE. MARK. = PAINT	(Q) PAVE. MARK. TAPE - 24" WHITE SOLID (STOP BAR)
	(R) PAVE. MARK. TAPE - LETTERS AND SYMBOLS
	PAVE. MARK. TAPE = PAVEMENT MARKING TAPE, TYPE III

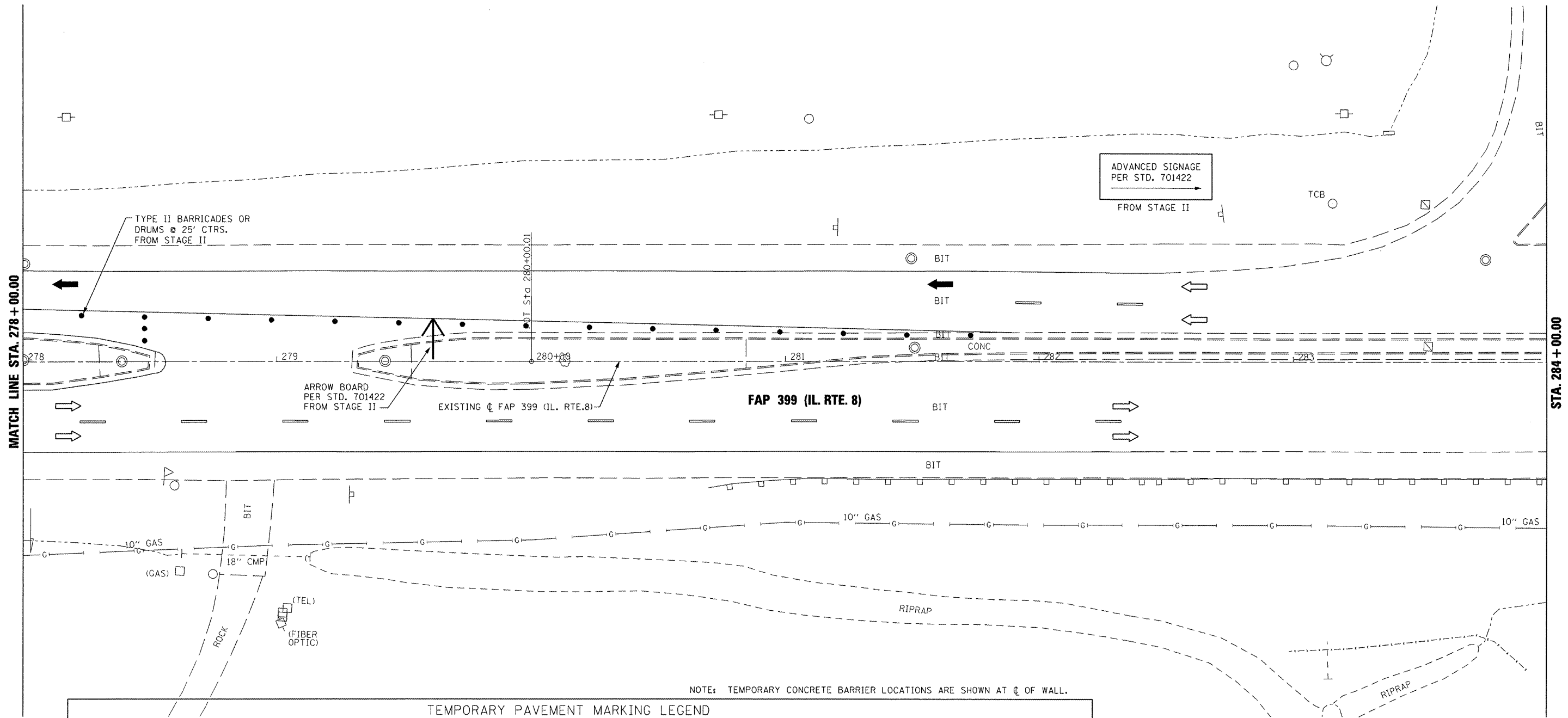
	CONSTRUCTION THIS STAGE
	PREVIOUSLY CONSTRUCTED
	TEMPORARY PAVEMENT
	EXISTING TRAFFIC LANE
	TRAFFIC LANE
	TYPE II BARRICADES OR DRUMS @ 50' CTRS. UNLESS OTHERWISE NOTED
	TYPE III BARRICADE WITH R 11-2 SIGN
	TEMPORARY CONCRETE BARRIER
	TEMPORARY IMPACT ATTENUATOR

**ROAD  
CONSTRUCTION  
AHEAD**

W20-1 4848  
LOCATION PER  
STANDARD  
FROM STAGE I



FILE NAME =	USER NAME = IOOT	DESIGNED -	REVISED -	<b>STATE OF ILLINOIS DEPARTMENT OF TRANSPORTATION</b>	<b>FAP 399 (IL. RTE. 8) MAINTENANCE OF TRAFFIC - STAGE III</b>	F.A.P. RTE.	SECTION	COUNTY	TOTAL SHEETS	SHEET NO.	
x:\projects\20080356\dgn\04-Rte8-sh1-5	aging-3-N.dgn	DRAWN -	REVISED -			399	36 R-7	TAZEWELL	390	151	
PLOT SCALE = 41.249 FT / IN.		CHECKED -	REVISED -			CONTRACT NO. 68370					
PLOT DATE = 10/21/2011		DATE - 10-21-11	REVISED -			ILLINOIS FED. AID PROJECT					



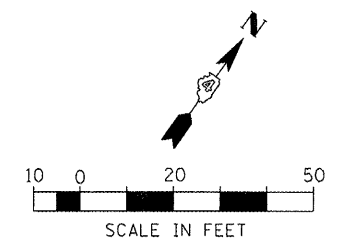
NOTE: TEMPORARY CONCRETE BARRIER LOCATIONS ARE SHOWN AT  $\phi$  OF WALL.

TEMPORARY PAVEMENT MARKING LEGEND	
(A) TEMP. PAVE. MARK. - 4" WHITE SOLID	(I) PAVE. MARK. TAPE - 4" WHITE SOLID
(B) TEMP. PAVE. MARK. - 4" YELLOW SOLID	(J) PAVE. MARK. TAPE - 4" YELLOW SOLID
(C) TEMP. PAVE. MARK. - DOUBLE 4" YELLOW SOLID	(K) PAVE. MARK. TAPE - DOUBLE 4" YELLOW SOLID
(D) TEMP. PAVE. MARK. - 4" YELLOW SKIP DASH	(L) PAVE. MARK. TAPE - 4" YELLOW SKIP DASH
(E) TEMP. PAVE. MARK. - 8" WHITE SOLID	(M) PAVE. MARK. TAPE - 8" WHITE SOLID
(F) TEMP. PAVE. MARK. - 8" WHITE SKIP DASH	(N) PAVE. MARK. TAPE - 8" WHITE SKIP DASH
(G) TEMP. PAVE. MARK. - 24" WHITE SOLID (STOP BAR)	(O) PAVE. MARK. TAPE - 12" YELLOW SOLID (DIAGONAL)
(H) TEMP. PAVE. MARK. - LETTERS AND SYMBOLS	(P) PAVE. MARK. TAPE - 12" WHITE SOLID (DIAGONAL)
TEMP. PAVE. MARK. = PAINT	(Q) PAVE. MARK. TAPE - 24" WHITE SOLID (STOP BAR)
	(R) PAVE. MARK. TAPE - LETTERS AND SYMBOLS
	PAVE. MARK. TAPE = PAVEMENT MARKING TAPE, TYPE III

10' 30' 10'  
D OR L  
20' C-C

9' 20' 9'  
3' 3' 3'  
F OR N

	CONSTRUCTION THIS STAGE
	PREVIOUSLY CONSTRUCTED
	TEMPORARY PAVEMENT
	EXISTING TRAFFIC LANE
	TRAFFIC LANE
	TYPE II BARRICADES OR DRUMS @ 50' CTRS. UNLESS OTHERWISE NOTED
	TYPE III BARRICADE WITH R 11-2 SIGN
	TEMPORARY CONCRETE BARRIER
	TEMPORARY IMPACT ATTENUATOR



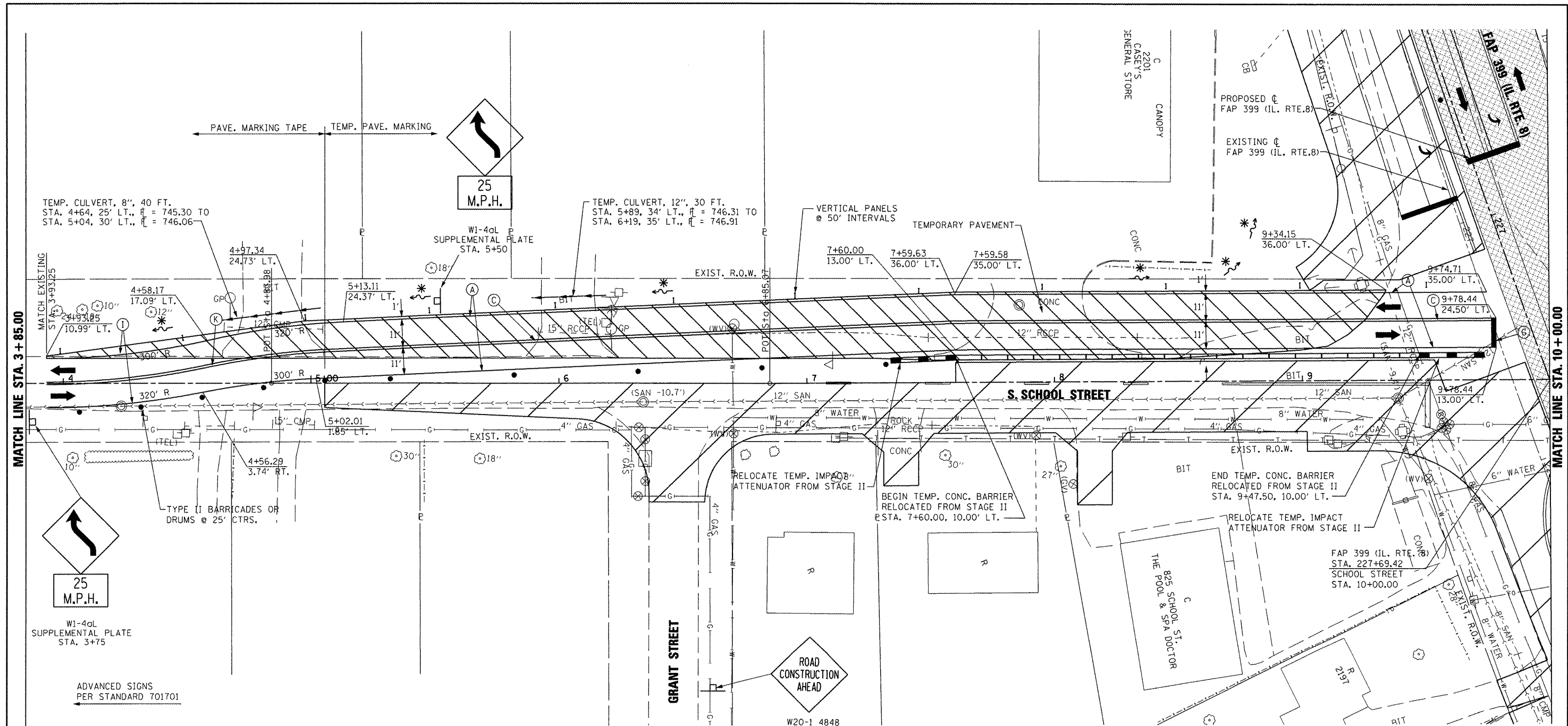
FILE NAME =	USER NAME = IDOT	DESIGNED -	REVISED -
x:\projects\200803566\dgn\04-Rte8-sh-t-	aging-3-0.dgn	DRAWN -	REVISED -
	PLOT SCALE = 41.249 FT / IN.	CHECKED -	REVISED -
	PLOT DATE = 10/21/2011	DATE - 10-21-11	REVISED -

**STATE OF ILLINOIS  
DEPARTMENT OF TRANSPORTATION**

**FAP 399 (IL. RTE. 8)  
MAINTENANCE OF TRAFFIC - STAGE III**

SCALE: AS SHOWN SHEET NO. OF SHEETS STA. 278+00.00 TO STA. 284+00.00

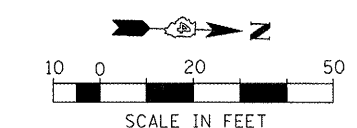
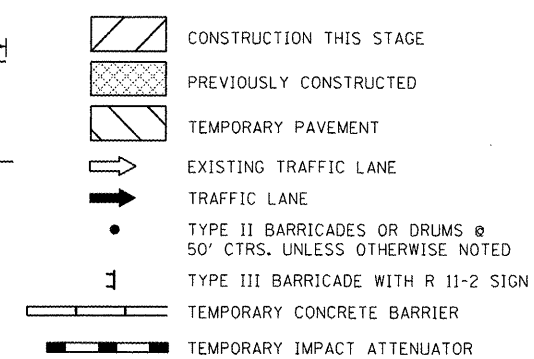
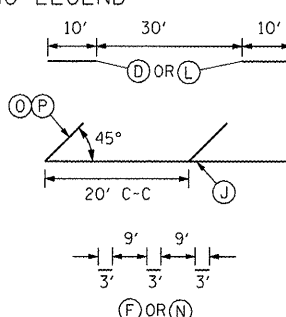
F.A.P. RTE.	SECTION	COUNTY	TOTAL SHEETS	SHEET NO.
399	36 R-7	TAZEWELL	390	152
CONTRACT NO. 68370			ILLINOIS FED. AID PROJECT	



\* = GRADE TO DRAIN

NOTE: TEMPORARY CONCRETE BARRIER LOCATIONS ARE SHOWN AT  $\phi$  OF WALL.

TEMPORARY PAVEMENT MARKING LEGEND	
(A) TEMP. PAVE. MARK. - 4" WHITE SOLID	(I) PAVE. MARK. TAPE - 4" WHITE SOLID
(B) TEMP. PAVE. MARK. - 4" YELLOW SOLID	(J) PAVE. MARK. TAPE - 4" YELLOW SOLID
(C) TEMP. PAVE. MARK. - DOUBLE 4" YELLOW SOLID	(K) PAVE. MARK. TAPE - DOUBLE 4" YELLOW SOLID
(D) TEMP. PAVE. MARK. - 4" YELLOW SKIP DASH	(L) PAVE. MARK. TAPE - 4" YELLOW SKIP DASH
(E) TEMP. PAVE. MARK. - 8" WHITE SOLID	(M) PAVE. MARK. TAPE - 8" WHITE SOLID
(F) TEMP. PAVE. MARK. - 8" WHITE SKIP DASH	(N) PAVE. MARK. TAPE - 8" WHITE SKIP DASH
(G) TEMP. PAVE. MARK. - 24" WHITE SOLID (STOP BAR)	(O) PAVE. MARK. TAPE - 12" YELLOW SOLID (DIAGONAL)
(H) TEMP. PAVE. MARK. - LETTERS AND SYMBOLS	(P) PAVE. MARK. TAPE - 12" WHITE SOLID (DIAGONAL)
TEMP. PAVE. MARK. = PAINT	(Q) PAVE. MARK. TAPE - 24" WHITE SOLID (STOP BAR)
	(R) PAVE. MARK. TAPE - LETTERS AND SYMBOLS
	PAVE. MARK. TAPE = PAVEMENT MARKING TAPE, TYPE III



FILE NAME =  
 USER NAME = IDOT  
 DESIGNED -  
 DRAWN -  
 CHECKED -  
 PLOT DATE = 10/21/2011

DESIGNED -  
 DRAWN -  
 CHECKED -  
 DATE = 10-21-11

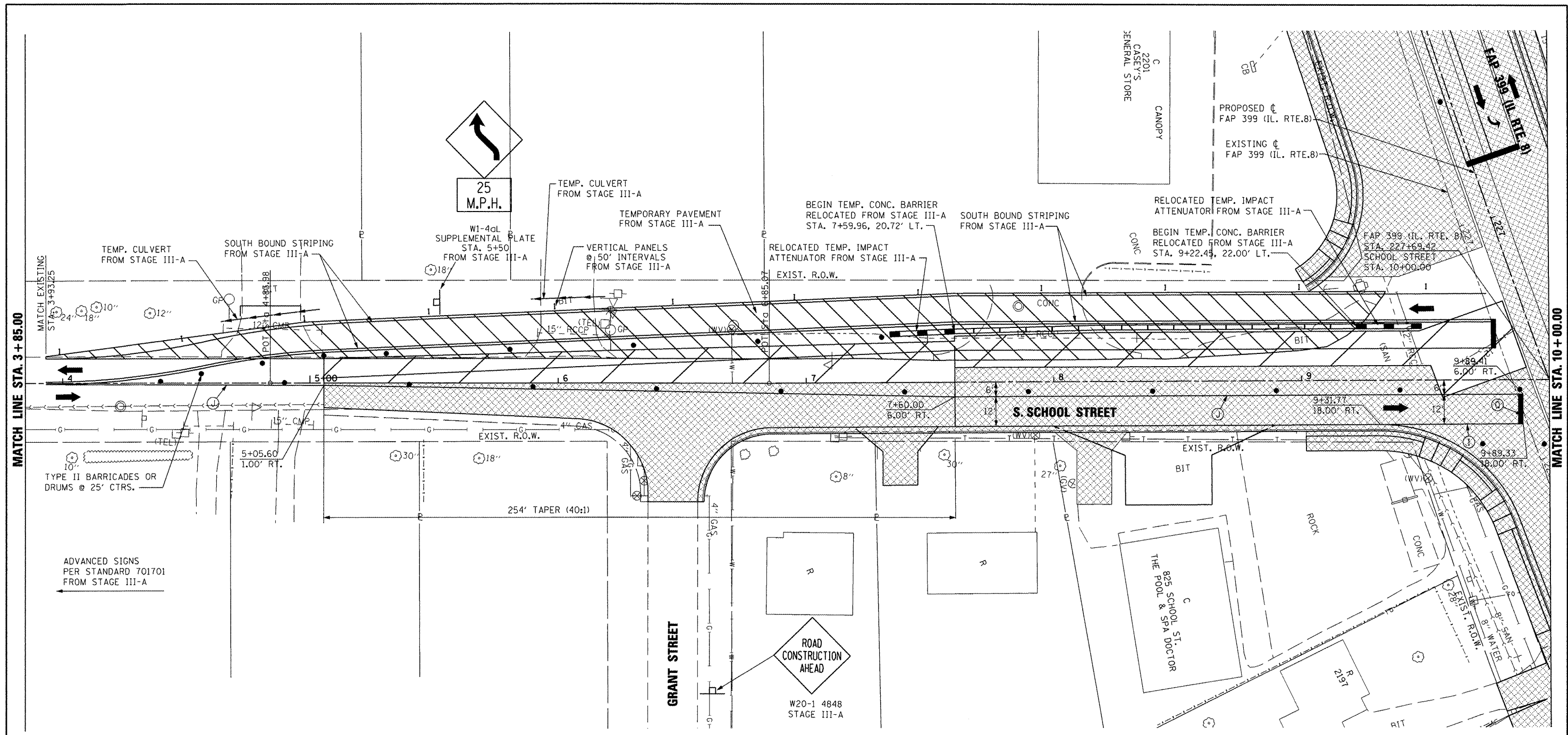
REVISED -  
 REVISED -  
 REVISED -  
 REVISED -

**STATE OF ILLINOIS  
 DEPARTMENT OF TRANSPORTATION**

**FAP 399 (IL. RTE. 8)  
 S. SCHOOL STREET - MAINTENANCE OF TRAFFIC - STAGE III-A**

F.A.P. RTE.	SECTION	COUNTY	TOTAL SHEETS	SHEET NO.
399	36 R-7	TAZEWELL	390	153
CONTRACT NO. 68370				
ILLINOIS FED. AID PROJECT				

SCALE: AS SHOWN SHEET NO. OF SHEETS STA. 3+85.00 TO STA. 10+00.00

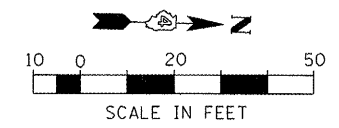


NOTE: TEMPORARY CONCRETE BARRIER LOCATIONS ARE SHOWN AT C OF WALL.

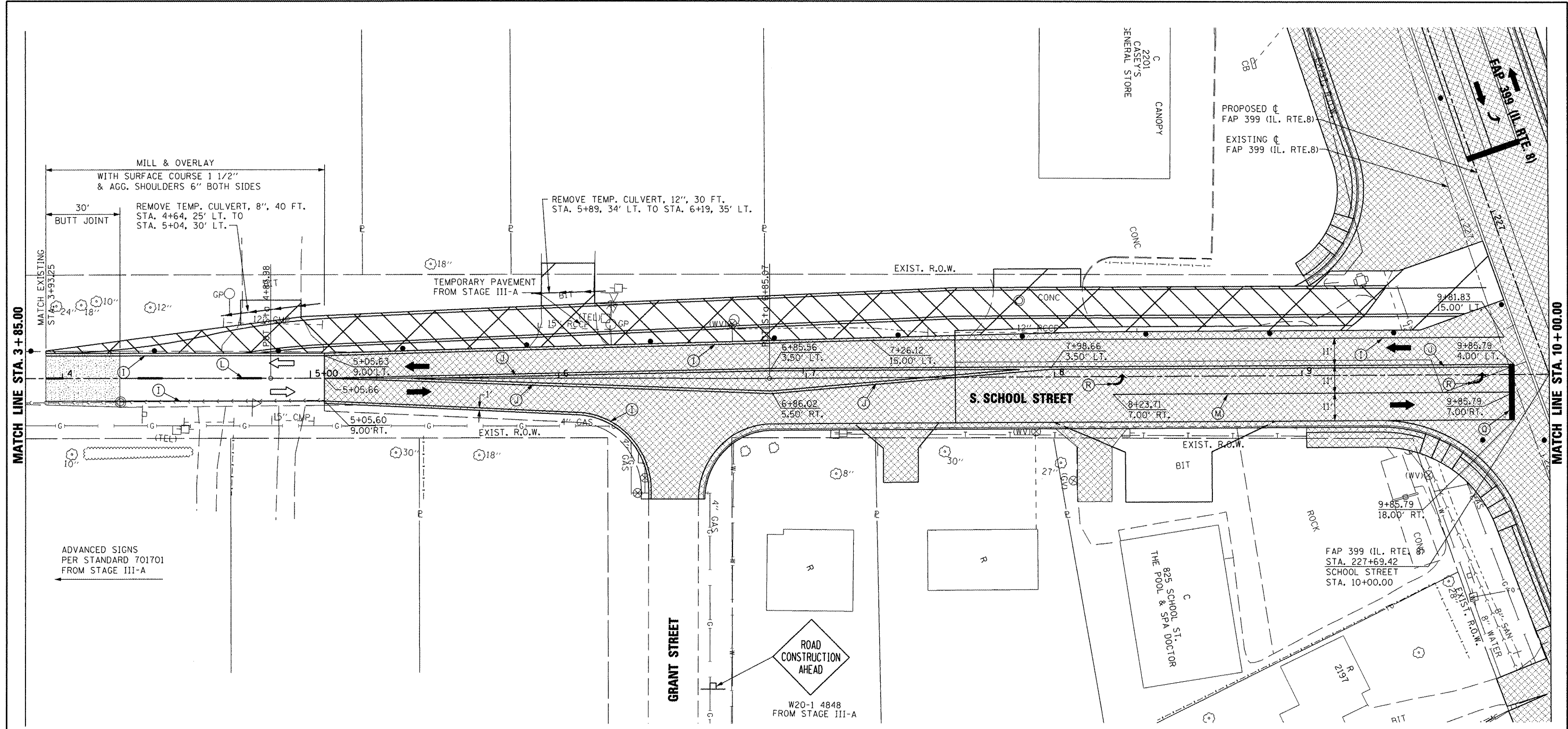
TEMPORARY PAVEMENT MARKING LEGEND	
(A) TEMP. PAVE. MARK. - 4" WHITE SOLID	(I) PAVE. MARK. TAPE - 4" WHITE SOLID
(B) TEMP. PAVE. MARK. - 4" YELLOW SOLID	(J) PAVE. MARK. TAPE - 4" YELLOW SOLID
(C) TEMP. PAVE. MARK. - DOUBLE 4" YELLOW SOLID	(K) PAVE. MARK. TAPE - DOUBLE 4" YELLOW SOLID
(D) TEMP. PAVE. MARK. - 4" YELLOW SKIP DASH	(L) PAVE. MARK. TAPE - 4" YELLOW SKIP DASH
(E) TEMP. PAVE. MARK. - 8" WHITE SOLID	(M) PAVE. MARK. TAPE - 8" WHITE SOLID
(F) TEMP. PAVE. MARK. - 8" WHITE SKIP DASH	(N) PAVE. MARK. TAPE - 8" WHITE SKIP DASH
(G) TEMP. PAVE. MARK. - 24" WHITE SOLID (STOP BAR)	(O) PAVE. MARK. TAPE - 12" YELLOW SOLID (DIAGONAL)
(H) TEMP. PAVE. MARK. - LETTERS AND SYMBOLS	(P) PAVE. MARK. TAPE - 12" WHITE SOLID (DIAGONAL)
TEMP. PAVE. MARK. = PAINT	(Q) PAVE. MARK. TAPE - 24" WHITE SOLID (STOP BAR)
	(R) PAVE. MARK. TAPE - LETTERS AND SYMBOLS
	PAVE. MARK. TAPE = PAVEMENT MARKING TAPE, TYPE III

	CONSTRUCTION THIS STAGE
	PREVIOUSLY CONSTRUCTED
	TEMPORARY PAVEMENT
	EXISTING TRAFFIC LANE
	TRAFFIC LANE
	TYPE II BARRICADES OR DRUMS @ 50' CTRS. UNLESS OTHERWISE NOTED
	TYPE III BARRICADE WITH R 11-2 SIGN
	TEMPORARY CONCRETE BARRIER
	TEMPORARY IMPACT ATTENUATOR



FILE NAME =	USER NAME = IOOT	DESIGNED -	REVISED -	<b>STATE OF ILLINOIS DEPARTMENT OF TRANSPORTATION</b>	<b>FAP 399 (IL. RTE. 8) S. SCHOOL STREET - MAINTENANCE OF TRAFFIC - STAGE III-B</b>	F.A.P. RTE.	SECTION	COUNTY	TOTAL SHEETS	SHEET NO.	
k:\projects\200803566\ dgn\ D4-Rte8-sh1-5	aging-3-R-School-B.dgn	DRAWN -	REVISED -			399	36 R-7	TAZEWELL	390	154	
PLOT SCALE = 41.25' / IN.		CHECKED -	REVISED -			CONTRACT NO. 68370					
PLOT DATE = 10/21/2011		DATE = 10-21-11	REVISED -			ILLINOIS FED. AID PROJECT					

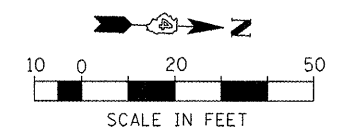


NOTE: TEMPORARY CONCRETE BARRIER LOCATIONS ARE SHOWN AT  $\phi$  OF WALL.

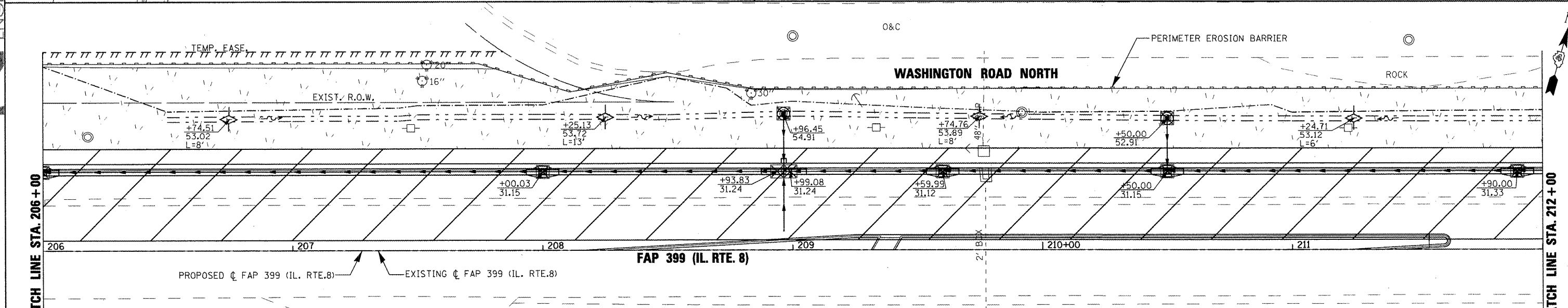
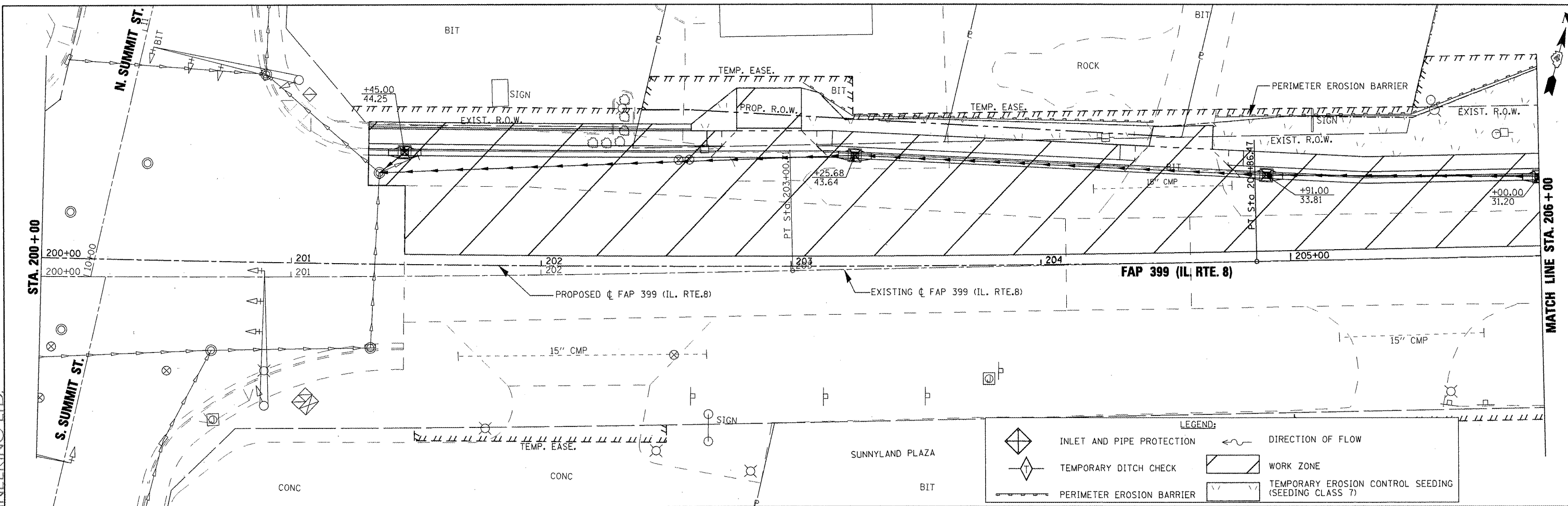
TEMPORARY PAVEMENT MARKING LEGEND	
(A) TEMP. PAVE. MARK. - 4" WHITE SOLID	(I) PAVE. MARK. TAPE - 4" WHITE SOLID
(B) TEMP. PAVE. MARK. - 4" YELLOW SOLID	(J) PAVE. MARK. TAPE - 4" YELLOW SOLID
(C) TEMP. PAVE. MARK. - DOUBLE 4" YELLOW SOLID	(K) PAVE. MARK. TAPE - DOUBLE 4" YELLOW SOLID
(D) TEMP. PAVE. MARK. - 4" YELLOW SKIP DASH	(L) PAVE. MARK. TAPE - 4" YELLOW SKIP DASH
(E) TEMP. PAVE. MARK. - 8" WHITE SOLID	(M) PAVE. MARK. TAPE - 8" WHITE SOLID
(F) TEMP. PAVE. MARK. - 8" WHITE SKIP DASH	(N) PAVE. MARK. TAPE - 8" WHITE SKIP DASH
(G) TEMP. PAVE. MARK. - 24" WHITE SOLID (STOP BAR)	(O) PAVE. MARK. TAPE - 12" YELLOW SOLID (DIAGONAL)
(H) TEMP. PAVE. MARK. - LETTERS AND SYMBOLS	(P) PAVE. MARK. TAPE - 12" WHITE SOLID (DIAGONAL)
TEMP. PAVE. MARK. = PAINT	(Q) PAVE. MARK. TAPE - 24" WHITE SOLID (STOP BAR)
	(R) PAVE. MARK. TAPE - LETTERS AND SYMBOLS
	PAVE. MARK. TAPE = PAVEMENT MARKING TAPE, TYPE III

  	CONSTRUCTION THIS STAGE PREVIOUSLY CONSTRUCTED TEMPORARY PAVEMENT EXISTING TRAFFIC LANE TRAFFIC LANE TYPE II BARRICADES OR DRUMS @ 50' CTRS. UNLESS OTHERWISE NOTED TYPE III BARRICADE WITH R 11-2 SIGN TEMPORARY CONCRETE BARRIER TEMPORARY IMPACT ATTENUATOR
----------	--



FILE NAME =	USER NAME = ID01	DESIGNED -	REVISED -	<b>STATE OF ILLINOIS DEPARTMENT OF TRANSPORTATION</b>	<b>FAP 399 (IL. RTE. 8) S. SCHOOL STREET - MAINTENANCE OF TRAFFIC - STAGE III-C</b>	F.A.P. RTE.	SECTION	COUNTY	TOTAL SHEETS	SHEET NO.
x:\projects\200803566\dgn\04-Rte8-sh1-S	aging-3-S-School-C.dgn	DRAWN -	REVISED -			399	36 R-7	TAZEWELL	390	155
PLOT SCALE = 41.25' / IN.	CHECKED -	REVISED -				CONTRACT NO. 68370				
PLOT DATE = 10/21/2011	DATE = 10-21-11	REVISED -				ILLINOIS FED. AID PROJECT				



**GENERAL SEQUENCE OF WORK**

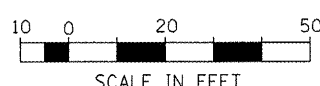
1. INSTALL PERIMETER EROSION BARRIER, INLET AND PIPE PROTECTION, AND TEMPORARY DITCH CHECKS.
2. SITE CLEARING AND GRUBBING.
3. COMPLETE EARTHWORK AND INSTALL STORM SEWER.
4. CONSTRUCT PERMANENT SOIL EROSION AND SEDIMENT CONTROL ITEMS.
5. COMPLETE THE PERMANENT SOIL STABILIZATION.
6. REMOVE THE TEMPORARY SOIL EROSION AND SEDIMENT CONTROL ITEMS ONCE PERMANENT EROSION CONTROL ITEMS ARE ESTABLISHED.

**NOTES FOR CONSTRUCTION STAGING**

1. IN ADDITION TO THE INSPECTIONS OUTLINED IN THE PROJECT SPECIFICATIONS ALL TEMPORARY EROSION CONTROL ELEMENTS TO REMAIN FROM A PREVIOUS STAGE OF WORK SHALL BE VERIFIED PRIOR TO COMMENCING WITH THE FOLLOWING STAGES WORK. ANY ELEMENTS FOUND TO BE DEFICIENT OR NON OPERATIVE SHALL BE REPLACED AT ONCE.
2. THE CONTRACTOR WILL BE PERMITTED TO STOCKPILE IN AREAS OUTSIDE OF THE CURRENT STAGE OF CONSTRUCTION PROVIDED SOIL EROSION AND SEDIMENT CONTROL MEASURES ARE PROVIDED AT THE STOCKPILE SITE: THE CONTRACTOR'S SOIL EROSION AND SEDIMENT CONTROL PLAN MUST BE APPROVED BY THE ENGINEER PRIOR TO WORK BEGINNING AT THE STOCKPILE SITE.

**TEMPORARY CONCRETE WASHOUT FACILITIES**

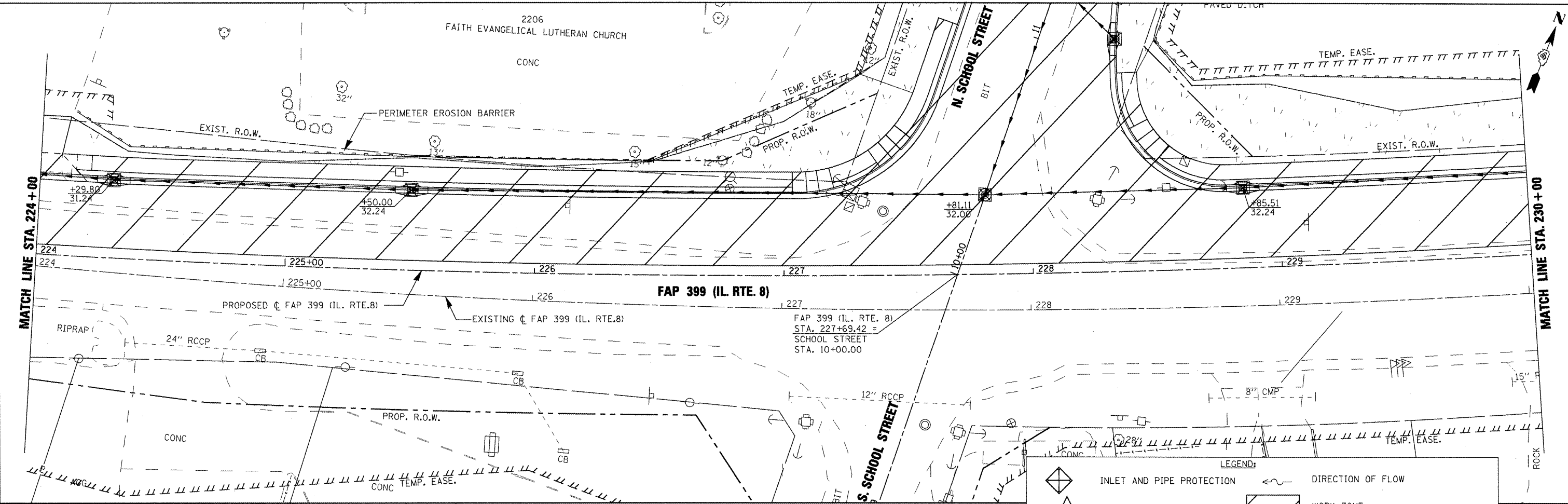
1. THE CONTRACTOR MUST SUBMIT A PLAN OF HIS/HER PROPOSED TEMPORARY CONCRETE WASHOUT FACILITY TO THE RESIDENT ENGINEER FOR HIS/HER APPROVAL AT LEAST 10 DAYS PRIOR TO THE FIRST CONCRETE POUR.
2. TEMPORARY CONCRETE WASHOUT FACILITIES ARE TO BE IN PLACE BEFORE ANY DELIVERY OF CONCRETE TO THE CONSTRUCTION SITE.
3. TEMPORARY CONCRETE WASHOUT FACILITIES ARE TO BE LOCATED AT LEAST 50 FEET FROM STORM DRAIN INLETS, OPEN DRAINAGE FACILITIES, OR WATER BODIES. EACH FACILITY IS TO BE LOCATED AWAY FROM CONSTRUCTION TRAFFIC OR ACCESS AREAS TO PREVENT DISTURBANCE OR TRACKING.
4. A SIGN IS TO BE INSTALLED ADJACENT TO EACH TEMPORARY CONCRETE WASHOUT FACILITY TO INFORM CONCRETE EQUIPMENT OPERATORS OF THE DESIGNATED WASHOUT FACILITY.
5. TEMPORARY CONCRETE WASHOUT FACILITIES SHALL BE OF A TYPE APPROVED BY IDOT.
6. THE SIZE OF THE WASHOUT, INSPECTION, MAINTENANCE AND REMOVAL SHALL FOLLOW IDOT SPECIFICATIONS.



FILE NAME *	USER NAME * IDOT	DESIGNED - MD	REVISED -	<b>STATE OF ILLINOIS DEPARTMENT OF TRANSPORTATION</b>	<b>FAP 399 (IL RTE. 8) EROSION CONTROL PLAN- STAGE 1</b>			F.A.P. RTE.	SECTION	COUNTY	TOTAL SHEETS	SHEET NO.	
x:\projects\282883566\dgn\D4-Rte8-sht-E	ROS-11.dgn	DRAWN - LF	REVISED -		SCALE: AS SHOWN	SHEET NO.	OF	SHEETS	399	36 R-7	TAZEWELL	390	156
PLOT SCALE = 3/8" = 1' IN.	CHECKED - GG	DATE - 11/25/09	REVISED -		STA. 200+00.00	TO	STA. 212+00.00	ILLINOIS FED. AID PROJECT		CONTRACT NO. 68370			
PLOT DATE = 10/21/2011													


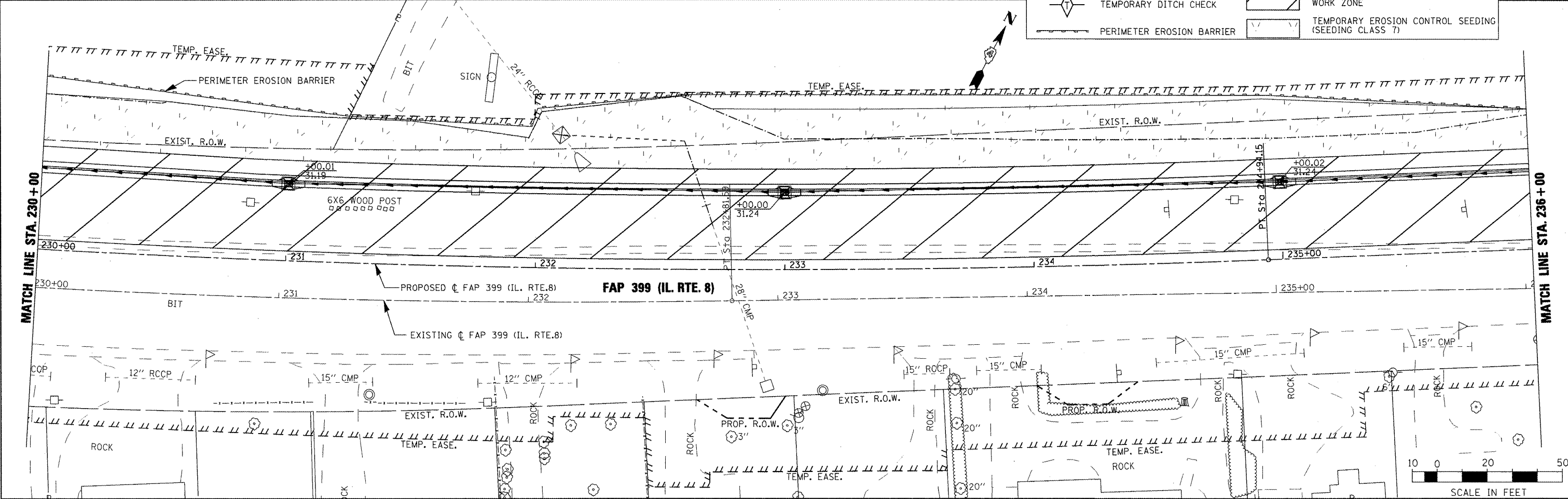




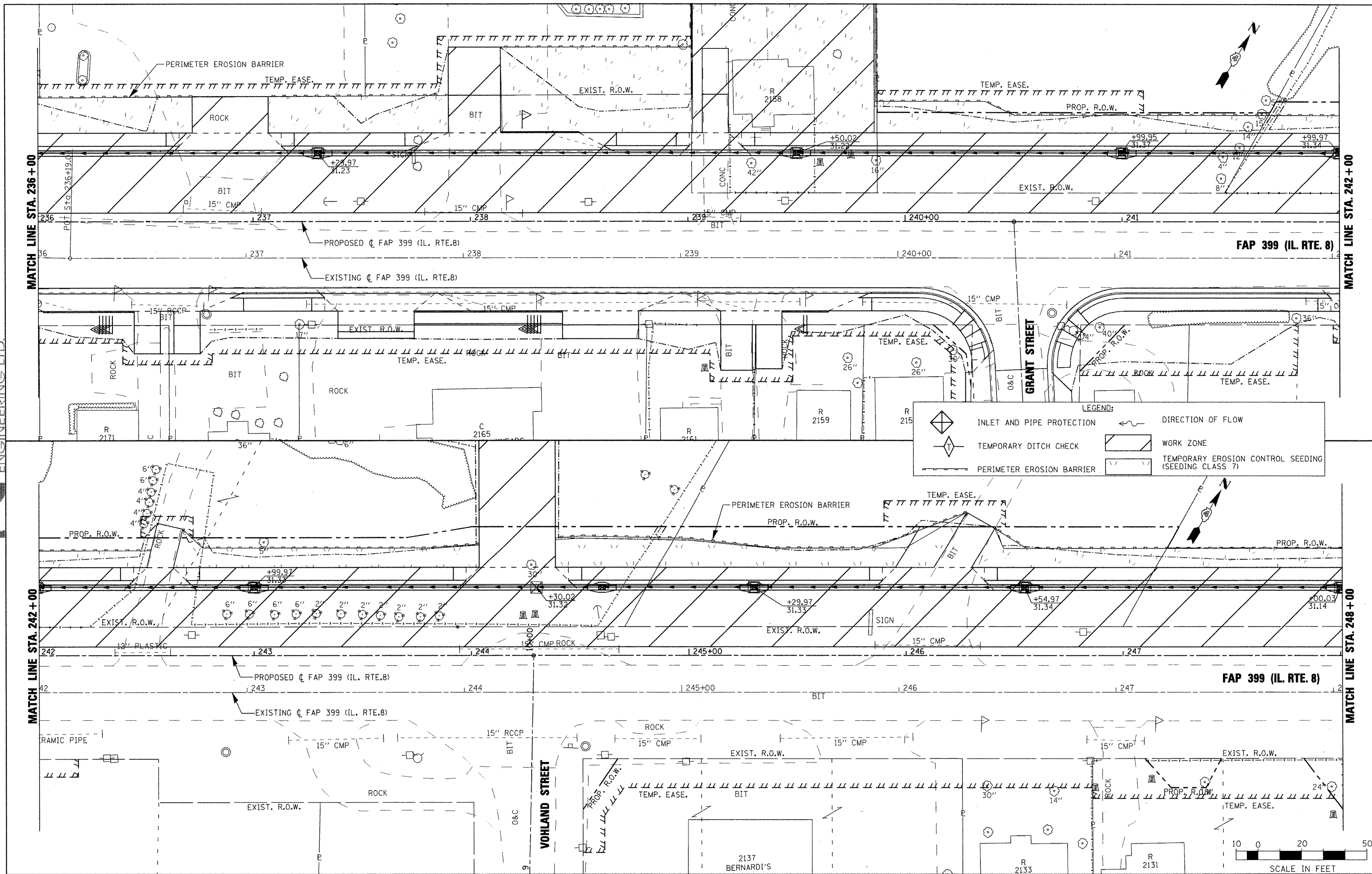


**LEGEND:**

	INLET AND PIPE PROTECTION		DIRECTION OF FLOW
	TEMPORARY DITCH CHECK		WORK ZONE
	PERIMETER EROSION BARRIER		TEMPORARY EROSION CONTROL SEEDING (SEEDING CLASS 7)



FILE NAME =	USER NAME = IDOT	DESIGNED - MD	REVISED -	<b>STATE OF ILLINOIS DEPARTMENT OF TRANSPORTATION</b>	<b>FAP 399 (IL. RTE. 8) EROSION CONTROL PLAN- STAGE 1</b>			F.A.P. RTE. 399	SECTION 36 R-7	COUNTY TAZEWELL	TOTAL SHEETS 390	SHEET NO. 158
xi:\projects\200803566\dgn\04-Rte8-shr-EROS-13.dgn	PLOT SCALE = 39.9999 1/ IN.	CHECKED - GG	REVISED -		SCALE: AS SHOWN	SHEET NO. OF SHEETS	STA. 224+00.00 TO STA. 236+00.00	CONTRACT NO. 68370				
PLOT DATE = 10/21/2011	DATE - 11/25/09	REVISED -	REVISED -		ILLINOIS FED. AID PROJECT							



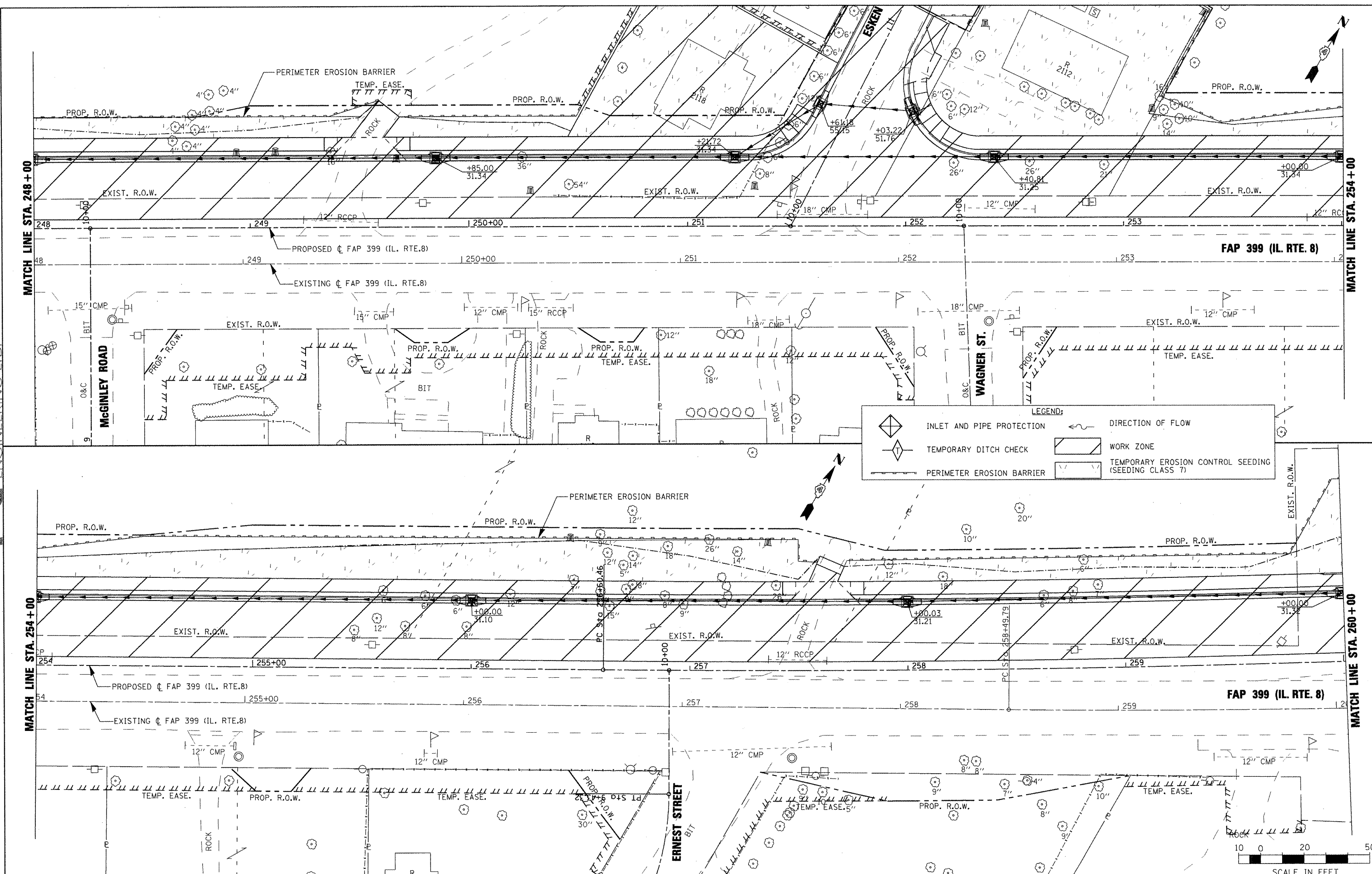
FILE NAME =	USER NAME = IDDT	DESIGNED - MD	REVISED -
xi:\projects\200803566\dgn\04-Rte8-shr-EROS-14.dgn		DRAWN - LF	REVISED -
		CHECKED - GG	REVISED -
		DATE - 11/25/09	REVISED -

**STATE OF ILLINOIS  
DEPARTMENT OF TRANSPORTATION**

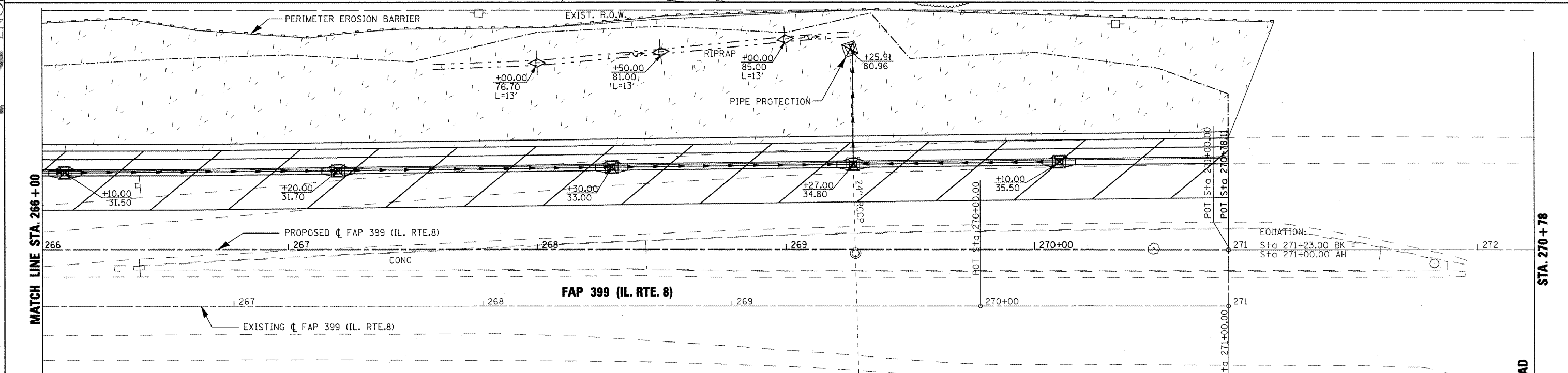
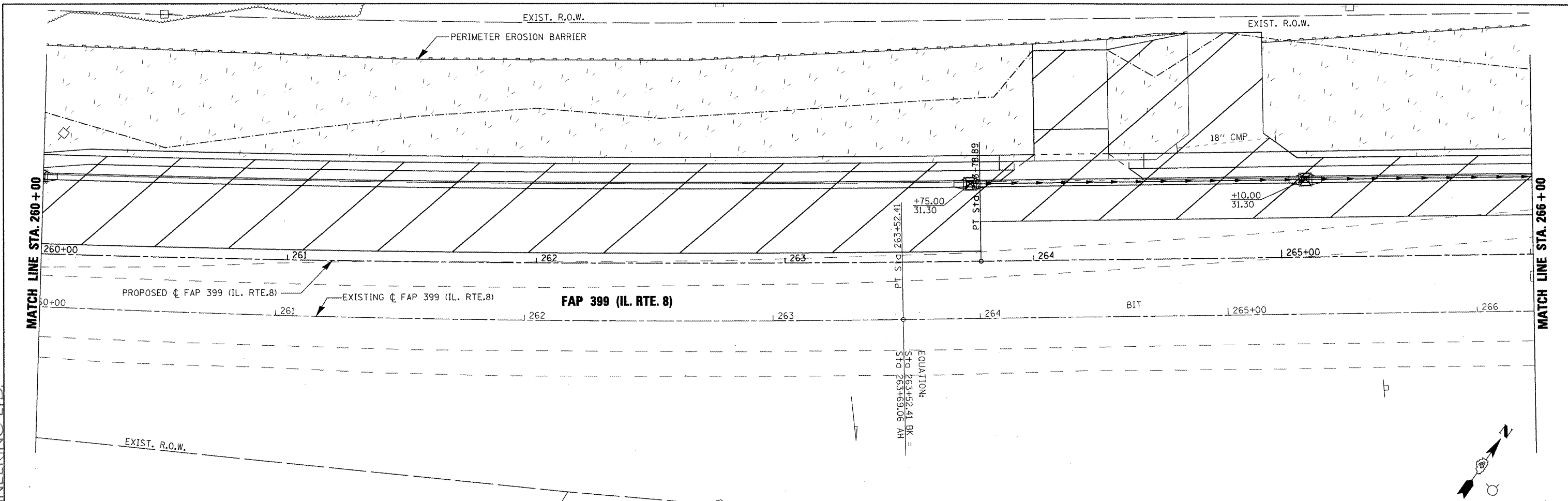
**FAP 399 (IL. RTE. 8)  
EROSION CONTROL PLAN- STAGE 1**

SCALE: AS SHOWN SHEET NO. OF SHEETS STA. 236+00.00 TO STA. 248+00.00

F.A.P. RTE. 399	SECTION 36 R-7	COUNTY TAZEWELL	TOTAL SHEETS 390	SHEET NO. 159
CONTRACT NO. 68370			ILLINOIS FED. AID PROJECT	



FILE NAME =	USER NAME = IDOT	DESIGNED - MD	REVISED -	<b>STATE OF ILLINOIS DEPARTMENT OF TRANSPORTATION</b>				<b>FAP 399 (IL RTE. 8) EROSION CONTROL PLAN- STAGE 1</b>				F.A.P. RTE.	SECTION	COUNTY	TOTAL SHEETS	SHEET NO.
kt\proj\jcts\200803566\dgn\04-Rte8-sh1-E05-15.dgn		DRAWN - LF	REVISED -									399	36 R-7	TAZEWELL	390	160
PLOT SCALE = 3/8" = 1' / IN.		CHECKED - GG	REVISED -	SCALE: AS SHOWN				SHEET NO. OF SHEETS STA. 248+00.00 TO STA. 260+00.00				CONTRACT NO. 68370				
PLOT DATE = 10/21/2011		DATE - 11/25/09	REVISED -					ILLINOIS FED. AID PROJECT								



**LEGEND:**

	INLET AND PIPE PROTECTION		DIRECTION OF FLOW
	TEMPORARY DITCH CHECK		WORK ZONE
	PERIMETER EROSION BARRIER		TEMPORARY EROSION CONTROL SEEDING (SEEDING CLASS 7)


FILE NAME =	USER NAME = JDOT	DESIGNED - MD	REVISED -
xi:\proj\jeota\200803566\dgn\04-Rte8-sht-1.dgn	EDOS-16.dgn	DRAWN - LF	REVISED -
PLOT SCALE = 39.9999 1/ IN.	CHECKED - GG	REVISIED -	REVISIED -
PLOT DATE = 10/21/2011	DATE - 11/25/09	REVISIED -	REVISIED -

**STATE OF ILLINOIS  
DEPARTMENT OF TRANSPORTATION**

**FAP 399 (IL. RTE. 8)  
EROSION CONTROL PLAN- STAGE 1**

SCALE: AS SHOWN SHEET NO. OF SHEETS STA. 260+00.00 TO STA. 270+78.00

F.A.P. RTE.	SECTION	COUNTY	TOTAL SHEETS	SHEET NO.
399	36 R-7	TAZEWELL	390	161
CONTRACT NO. 68370			ILLINOIS FED. AID PROJECT	

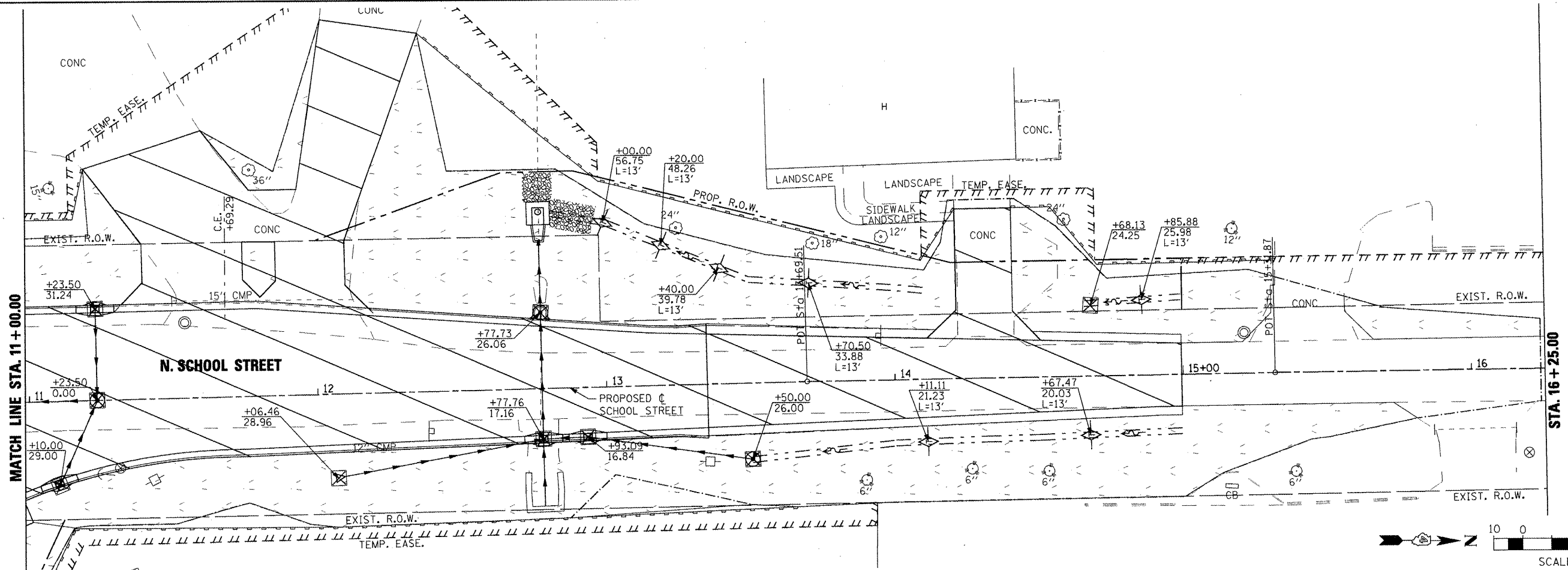
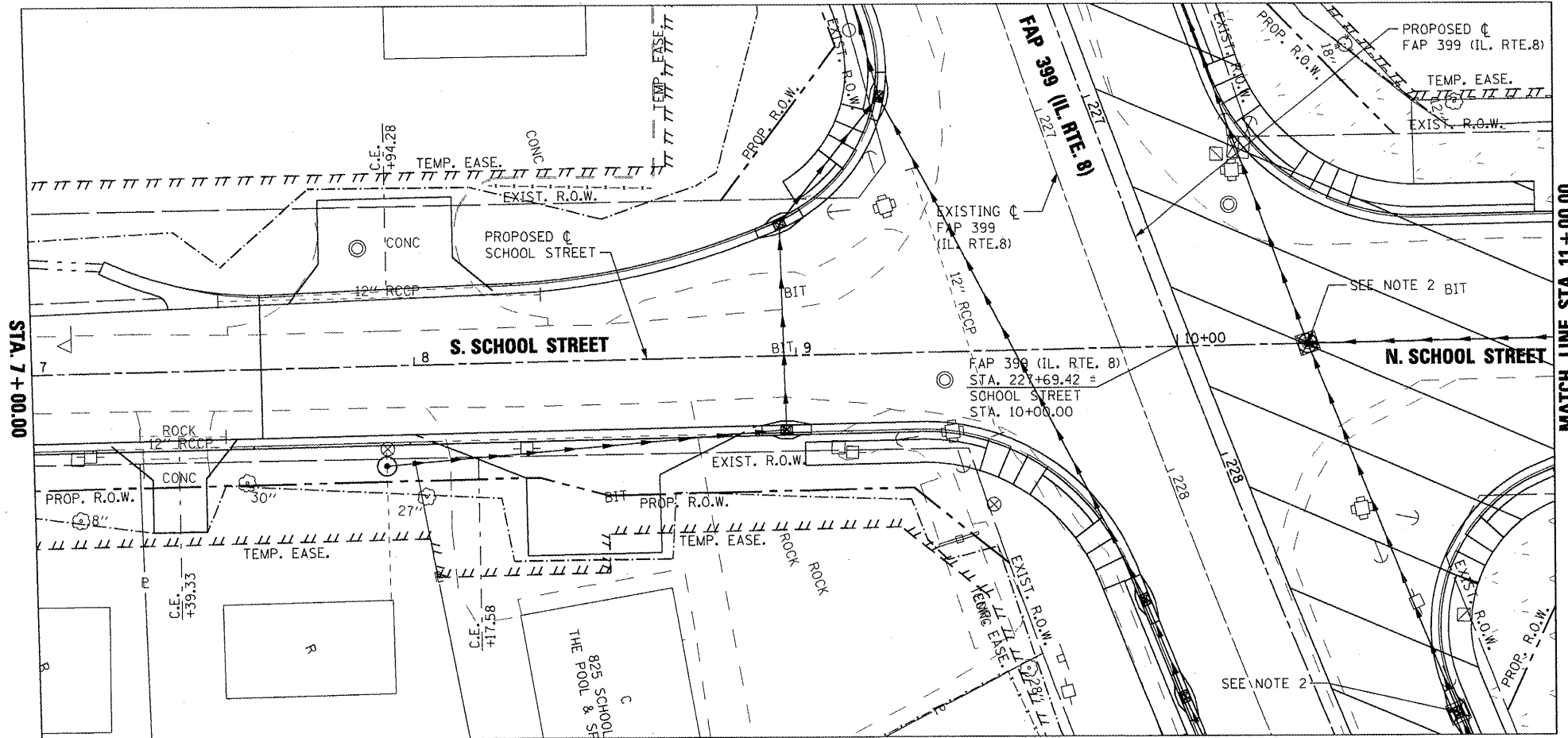


**NOTE**

1. STATION/OFFSETS ARE BASED ON SCHOOL STREET ALIGNMENT.
2. SEE IL. RTE. 8 SHEETS FOR ITEMS ALONG IL RTE 8 ALIGNMENT.

**LEGEND:**

	INLET AND PIPE PROTECTION
	TEMPORARY DITCH CHECK
	PERIMETER EROSION BARRIER
	DIRECTION OF FLOW
	WORK ZONE
	TEMPORARY EROSION CONTROL SEEDING (SEEDING CLASS 7)



FILE NAME =  
x:\projects\200803566\dgn\04-Rte8-sh1-E

USER NAME = IDOT  
R05-17-School.dgn  
PLOT SCALE = 40.00' / IN.  
PLOT DATE = 10/21/2011

DESIGNED - MD  
DRAWN - LF  
CHECKED - GG  
DATE - 11/25/09

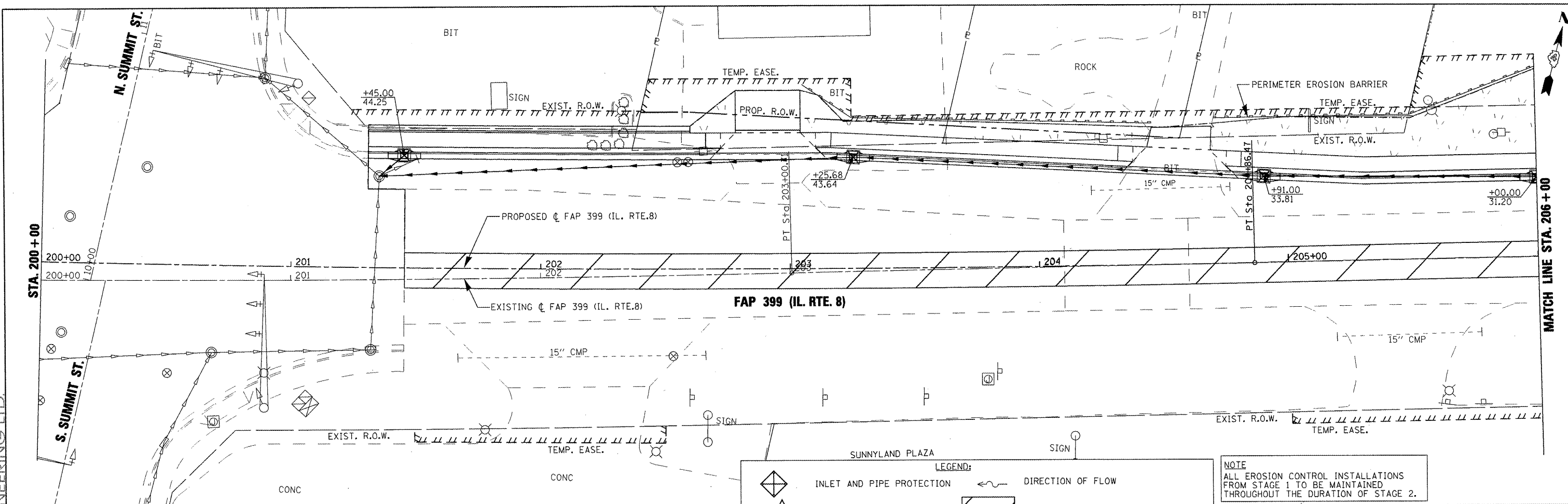
REVISED -  
REVISED -  
REVISED -  
REVISED -

**STATE OF ILLINOIS  
DEPARTMENT OF TRANSPORTATION**

**FAP 399 (IL. RTE. 8)  
EROSION CONTROL PLAN- STAGE 1**

SCALE: AS SHOWN SHEET NO. OF SHEETS

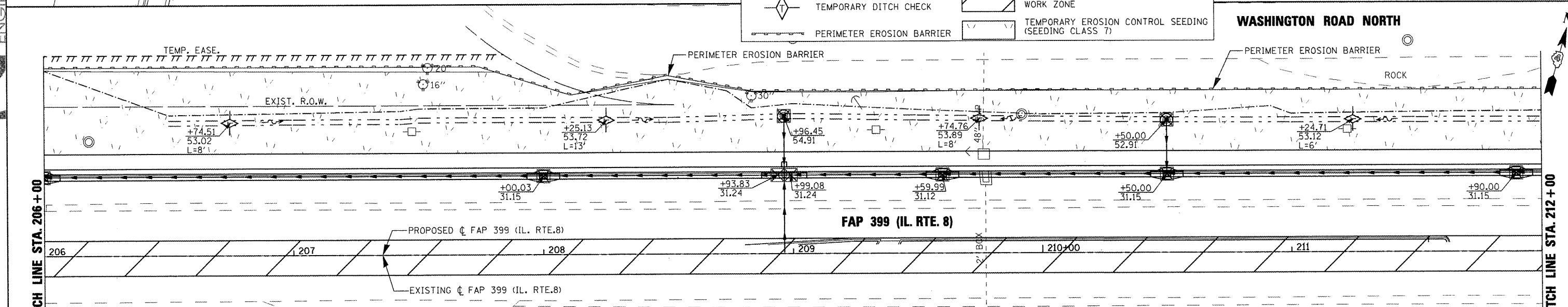
F.A.P. RTE.	SECTION	COUNTY	TOTAL SHEETS	SHEET NO.
399	36 R-7	TAZEWELL	390	162
				CONTRACT NO. 68370
ILLINOIS FED. AID PROJECT				



**LEGEND:**


- INLET AND PIPE PROTECTION
- TEMPORARY DITCH CHECK
- PERIMETER EROSION BARRIER
- DIRECTION OF FLOW
- WORK ZONE
- TEMPORARY EROSION CONTROL SEEDING (SEEDING CLASS 7)

**NOTE**  
ALL EROSION CONTROL INSTALLATIONS FROM STAGE 1 TO BE MAINTAINED THROUGHOUT THE DURATION OF STAGE 2.



- GENERAL SEQUENCE OF WORK**
1. INSTALL PERIMETER EROSION BARRIER, INLET AND PIPE PROTECTION, AND TEMPORARY DITCH CHECKS.
  2. SITE CLEARING AND GRUBBING.
  3. COMPLETE EARTHWORK AND INSTALL STORM SEWER.
  4. CONSTRUCT PERMANENT SOIL EROSION AND SEDIMENT CONTROL ITEMS.
  5. COMPLETE THE PERMANENT SOIL STABILIZATION.
  6. REMOVE THE TEMPORARY SOIL EROSION AND SEDIMENT CONTROL ITEMS ONCE PERMANENT EROSION CONTROL ITEMS ARE ESTABLISHED.
- NOTES FOR CONSTRUCTION STAGING**
1. IN ADDITION TO THE INSPECTIONS OUTLINED IN THE PROJECT SPECIFICATIONS ALL TEMPORARY EROSION CONTROL ELEMENTS TO REMAIN FROM A PREVIOUS STAGE OF WORK SHALL BE VERIFIED PRIOR TO COMMENCING WITH THE FOLLOWING STAGES WORK. ANY ELEMENTS FOUND TO BE DEFICIENT OR NON OPERATIVE SHALL BE REPLACED AT ONCE.
  2. THE CONTRACTOR WILL BE PERMITTED TO STOCKPILE IN AREAS OUTSIDE OF THE CURRENT STAGE OF CONSTRUCTION PROVIDED SOIL EROSION AND SEDIMENT CONTROL MEASURES ARE PROVIDED AT THE STOCKPILE SITE; THE CONTRACTOR'S SOIL EROSION AND SEDIMENT CONTROL PLAN MUST BE APPROVED BY THE ENGINEER PRIOR TO WORK BEGINNING AT THE STOCKPILE SITE.

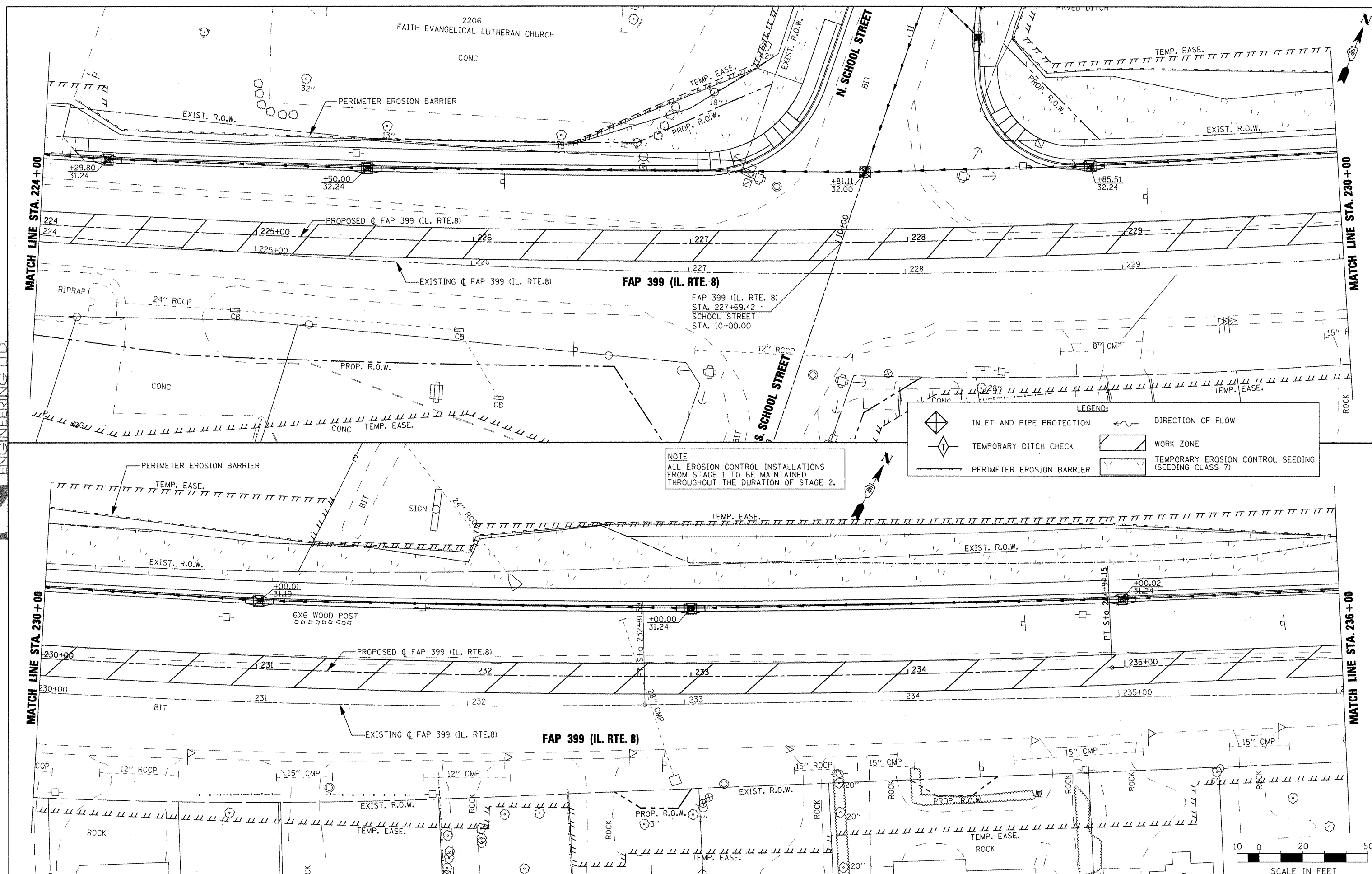
- TEMPORARY CONCRETE WASHOUT FACILITIES**
1. THE CONTRACTOR MUST SUBMIT A PLAN OF HIS/HER PROPOSED TEMPORARY CONCRETE WASHOUT FACILITY TO THE RESIDENT ENGINEER FOR HIS/HER APPROVAL AT LEAST 10 DAYS PRIOR TO THE FIRST CONCRETE POUR.
  2. TEMPORARY CONCRETE WASHOUT FACILITIES ARE TO BE IN PLACE BEFORE ANY DELIVERY OF CONCRETE TO THE CONSTRUCTION SITE.
  3. TEMPORARY CONCRETE WASHOUT FACILITIES ARE TO BE LOCATED AT LEAST 50 FEET FROM STORM DRAIN INLETS, OPEN DRAINAGE FACILITIES, OR WATER BODIES. EACH FACILITY IS TO BE LOCATED AWAY FROM CONSTRUCTION TRAFFIC OR ACCESS AREAS TO PREVENT DISTURBANCE OR TRACKING.
  4. A SIGN IS TO BE INSTALLED ADJACENT TO EACH TEMPORARY CONCRETE WASHOUT FACILITY TO INFORM CONCRETE EQUIPMENT OPERATORS OF THE DESIGNATED WASHOUT FACILITY.
  5. TEMPORARY CONCRETE WASHOUT FACILITIES SHALL BE OF A TYPE APPROVED BY IDOT.
  6. THE SIZE OF THE WASHOUT, INSPECTION, MAINTENANCE AND REMOVAL SHALL FOLLOW IDOT SPECIFICATIONS.



FILE NAME =	USER NAME = IDOT	DESIGNED - MD	REVISED -	<b>STATE OF ILLINOIS DEPARTMENT OF TRANSPORTATION</b>	<b>FAP 399 (IL RTE. 8) EROSION CONTROL PLAN- STAGE 2</b>	F.A.P. RTE.	SECTION	COUNTY	TOTAL SHEETS	SHEET NO.	
\\projects\2008\3566\dgn\04-Rte8-sht-EROS-21.dgn		DRAWN - LF	REVISED -			399	36 R-7	TAZEWELL	390	163	
PLOT SCALE = 39.9999' / IN.		CHECKED - GG	REVISED -			SCALE: AS SHOWN SHEET NO. OF SHEETS STA. 200+00.00 TO STA. 212+00.00		CONTRACT NO. 68370		ILLINOIS FED. AID PROJECT	
PLOT DATE = 10/21/2011		DATE = 11/25/09	REVISED -								



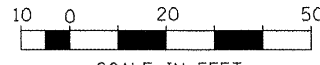




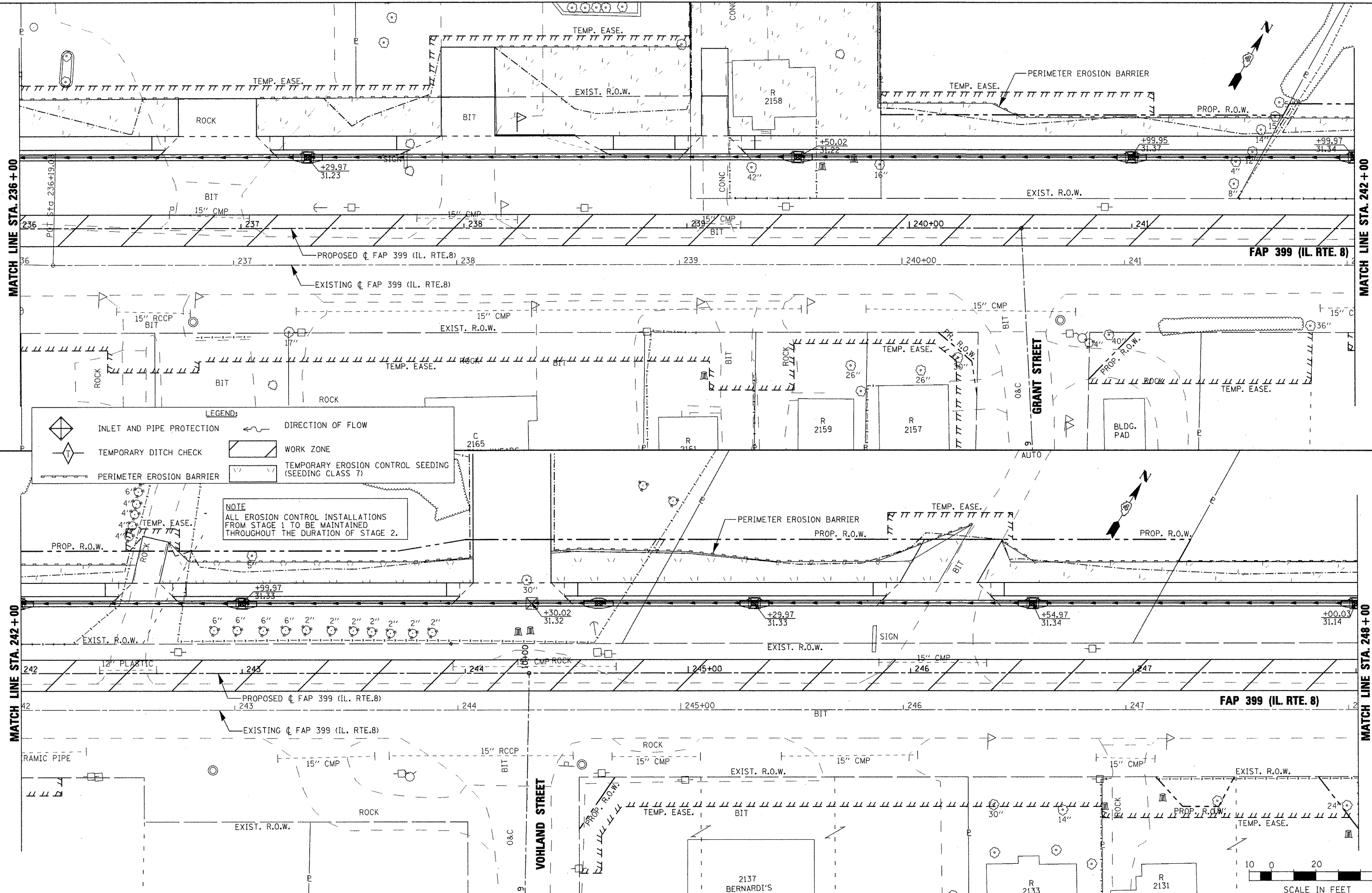
**NOTE**  
ALL EROSION CONTROL INSTALLATIONS FROM STAGE 1 TO BE MAINTAINED THROUGHOUT THE DURATION OF STAGE 2.

**LEGEND:**

- INLET AND PIPE PROTECTION
- TEMPORARY DITCH CHECK
- PERIMETER EROSION BARRIER
- DIRECTION OF FLOW
- WORK ZONE
- TEMPORARY EROSION CONTROL SEEDING (SEEDING CLASS 7)




FILE NAME = x:\projects\288883566\dgn\04-Rte8-sht-E	USER NAME = IDOT R05-23.dgn	DESIGNED - MD DRAWN - LF	REVISED - REVISED - REVISED -	<b>STATE OF ILLINOIS DEPARTMENT OF TRANSPORTATION</b>	<b>FAP 399 (IL. RTE. 8) EROSION CONTROL PLAN- STAGE 2</b>			F.A.P. RTE. 399	SECTION 36 R-7	COUNTY TAZEWELL	TOTAL SHEETS 390	SHEET NO. 165
PLOT SCALE = 3/8" = 1' IN.					CHECKED - GG	SCALE: AS SHOWN	SHEET NO. OF SHEETS	STA. 224+00.00 TO STA. 236+00.00	CONTRACT NO. 68370			
PLOT DATE = 10/21/2011					DATE - 11/25/09	ILLINOIS FED. AID PROJECT						
<p style="text-align: center;">SCALE IN FEET</p>												



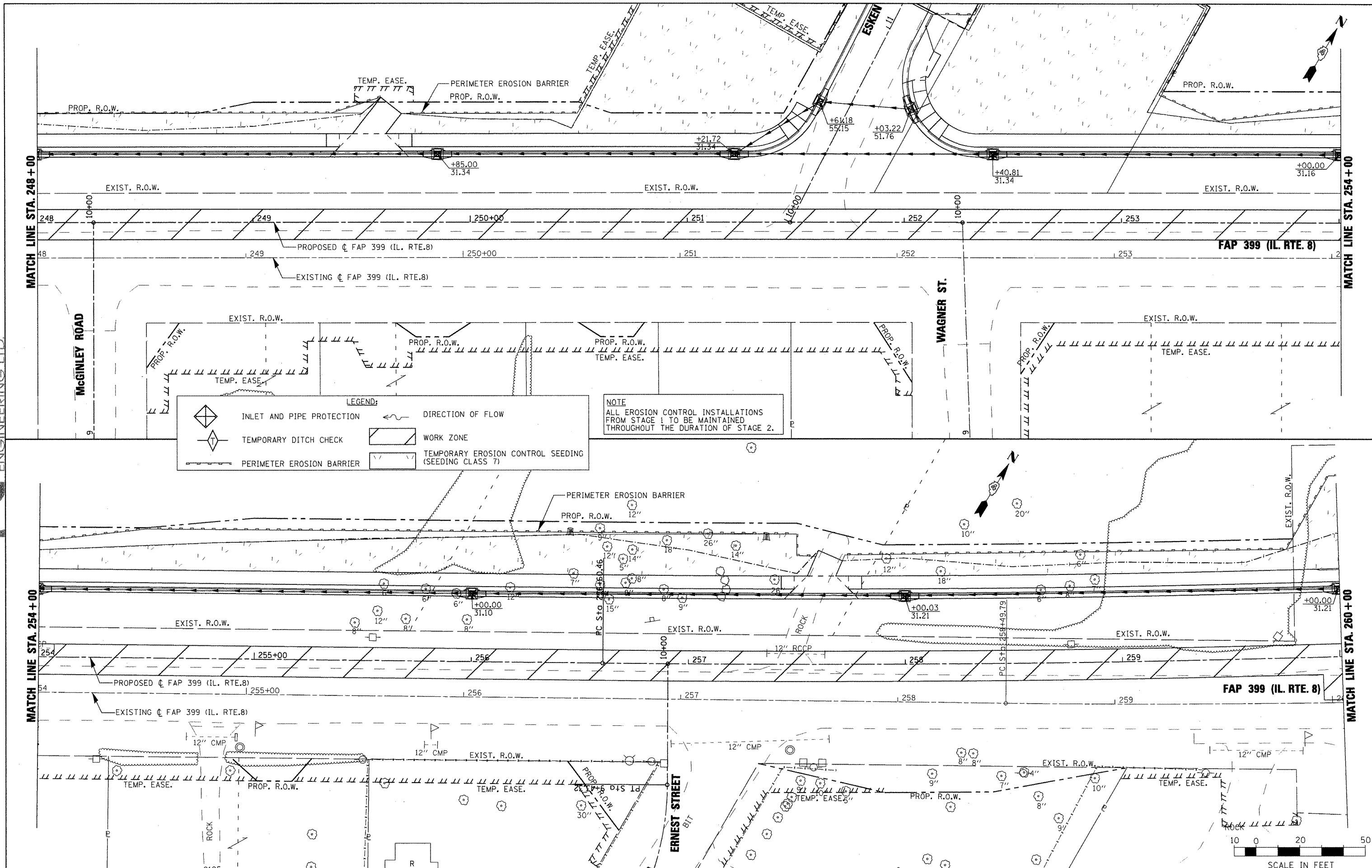
**LEGEND:**

	INLET AND PIPE PROTECTION		DIRECTION OF FLOW
	TEMPORARY DITCH CHECK		WORK ZONE
	PERIMETER EROSION BARRIER		TEMPORARY EROSION CONTROL SEEDING (SEEDING CLASS 7)

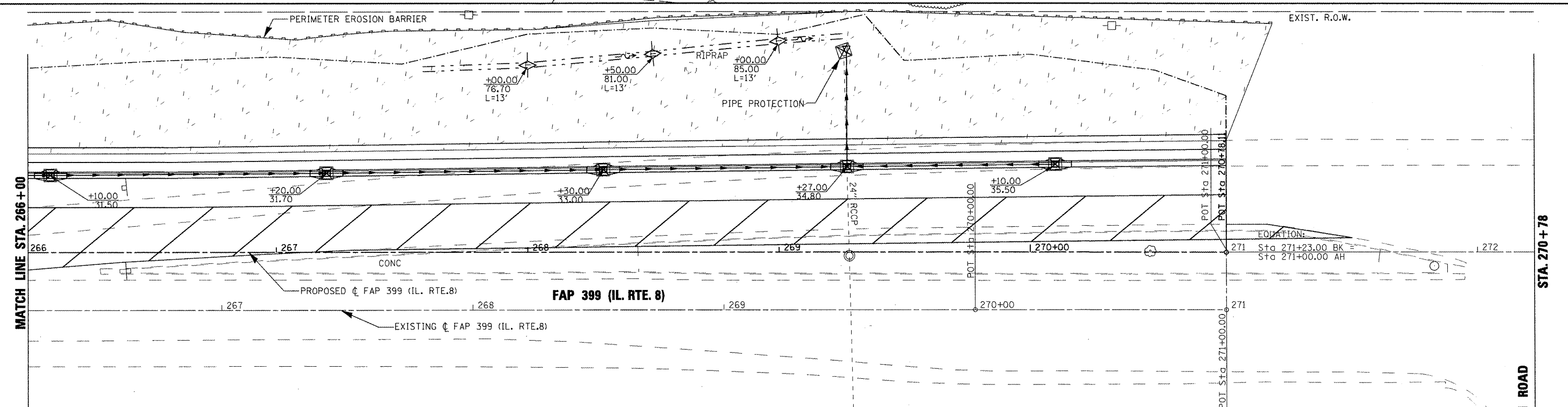
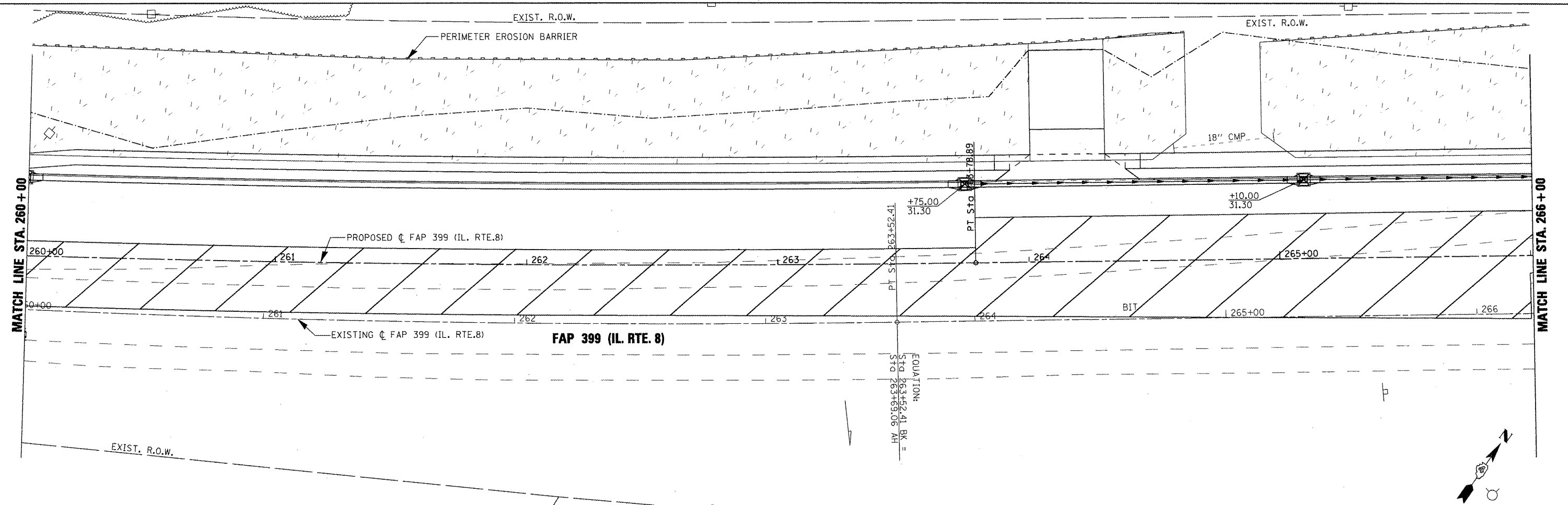
**NOTE**  
ALL EROSION CONTROL INSTALLATIONS FROM STAGE 1 TO BE MAINTAINED THROUGHOUT THE DURATION OF STAGE 2.



FILE NAME = x:\projects\200803566\dgn\04-rte8-ent-EROS-24.dgn	USER NAME = IDOT	DESIGNED - MD	REVISED -	<b>STATE OF ILLINOIS DEPARTMENT OF TRANSPORTATION</b>	<b>FAP 399 (IL. RTE. 8) EROSION CONTROL PLAN- STAGE 2</b>			F.A.P. RTE. 399	SECTION 36 R-7	COUNTY TAZEWELL	TOTAL SHEETS 390	SHEET NO. 166
PLOT SCALE = 39.9999' / IN.	CHECKED - GG	DATE - 11/25/09	REVISED -		SCALE: AS SHOWN SHEET NO. OF SHEETS STA. 236+00.00 TO STA. 248+00.00			CONTRACT NO. 68370				
PLOT DATE = 10/21/2011					ILLINOIS FED. AID PROJECT							



FILE NAME =	USER NAME = IDDT	DESIGNED - MD	REVISED -	<b>STATE OF ILLINOIS DEPARTMENT OF TRANSPORTATION</b>	<b>FAP 399 (IL. RTE. 8) EROSION CONTROL PLAN- STAGE 2</b>	F.A.P. RTE.	SECTION	COUNTY	TOTAL SHEETS	SHEET NO.
xi:\projects\200803566\dgn\04-Rte8-sht-E	EROS-25.dgn	DRAWN - LF	REVISED -			399	36 R-7	TAZEWELL	390	167
	PLOT SCALE = 3/9999'' / IN.	CHECKED - GG	REVISED -			SCALE: AS SHOWN SHEET NO. OF SHEETS STA. 248+00.00 TO STA. 260+00.00		CONTRACT NO. 68370		
	PLOT DATE = 10/21/2011	DATE - 11/25/09	REVISED -			ILLINOIS FED. AID PROJECT				



**LEGEND:**

	INLET AND PIPE PROTECTION		DIRECTION OF FLOW
	TEMPORARY DITCH CHECK		WORK ZONE
	PERIMETER EROSION BARRIER		TEMPORARY EROSION CONTROL SEEDING (SEEDING CLASS 7)

**NOTE**  
ALL EROSION CONTROL INSTALLATIONS FROM STAGE 1 TO BE MAINTAINED THROUGHOUT THE DURATION OF STAGE 2.


FILE NAME =	USER NAME = IDOT	DESIGNED - MD	REVISED -
xi:\projects\200803566\dgn\04-Rte8-shr-E	ROS-26.dgn	DRAWN - LF	REVISED -
	PLOT SCALE = 39.9999' / IN.	CHECKED - GG	REVISED -
	PLOT DATE = 10/21/2011	DATE - 11/25/09	REVISED -

**STATE OF ILLINOIS**  
**DEPARTMENT OF TRANSPORTATION**

**FAP 399 (IL. RTE. 8)**  
**EROSION CONTROL PLAN- STAGE 2**

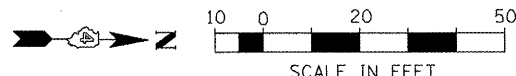
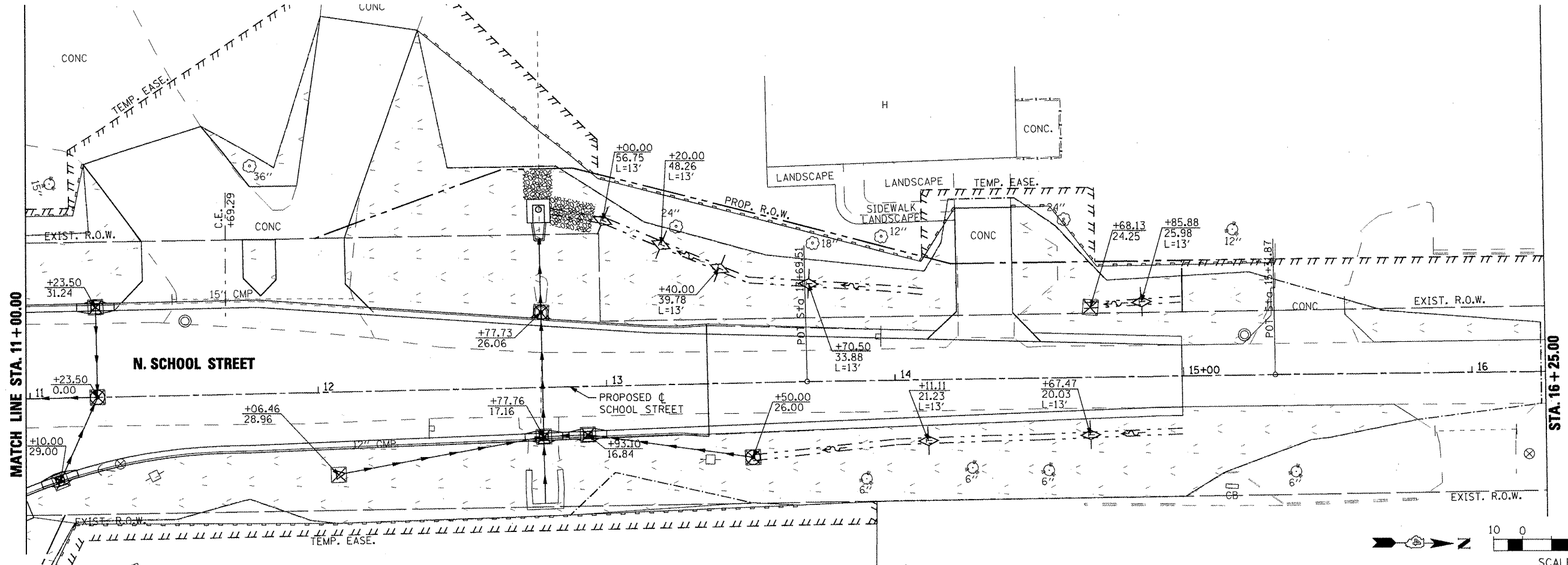
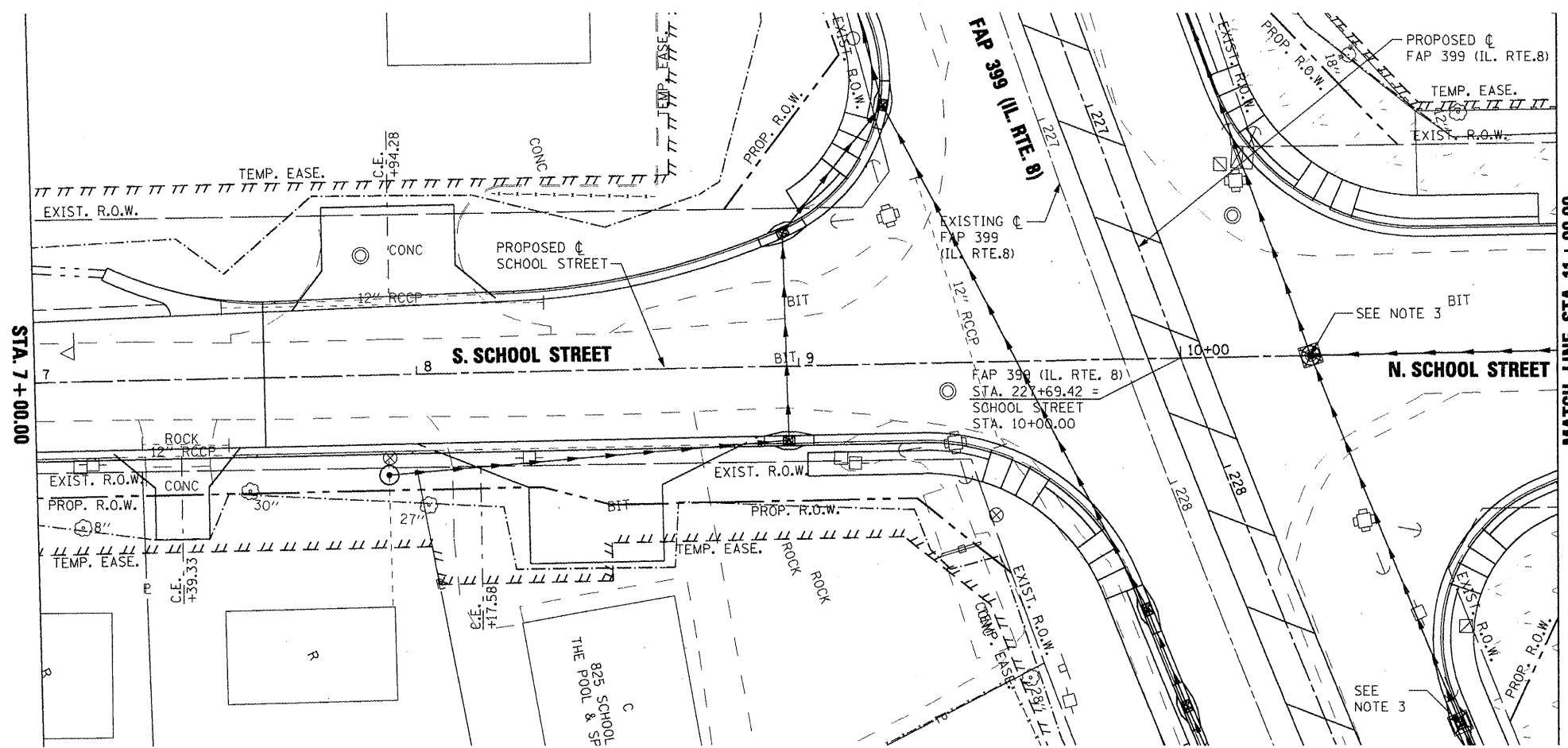
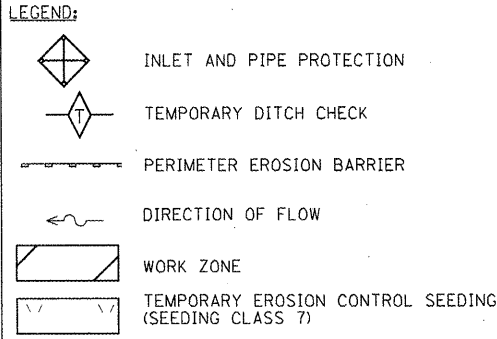
SCALE: AS SHOWN SHEET NO. OF SHEETS STA. 260+00.00 TO STA. 270+78.00

F.A.P. RTE.	SECTION	COUNTY	TOTAL SHEETS	SHEET NO.
399	36 R-7	TAZEWELL	390	168
CONTRACT NO. 68370			ILLINOIS FED. AID PROJECT	



**NOTE**

1. ALL EROSION CONTROL INSTALLATIONS FROM STAGE 1 TO BE MAINTAINED THROUGHOUT THE DURATION OF STAGE 2
2. STATION 1 OFFSETS ARE BASED ON SCHOOL STREET ALIGNMENT.
3. SEE IL. RTE 8 SHEETS FOR ITEMS ALONG IL. RTE. 8 ALIGNMENT.



FILE NAME =	USER NAME = IDOT	DESIGNED - MD	REVISED -
x:\projects\200803566\dgn\04-Rte8-shr-E	KOS-27-School.dgn	DRAWN - LF	REVISED -
	PLOT SCALE = 40.00' / IN.	CHECKED - GG	REVISED -
	PLOT DATE = 10/21/2011	DATE = 11/25/09	REVISED -

**STATE OF ILLINOIS  
DEPARTMENT OF TRANSPORTATION**

<b>FAP 399 (IL. RTE. 8)</b>	
<b>EROSION CONTROL PLAN- STAGE 2</b>	
SCALE: AS SHOWN	SHEET NO. OF SHEETS

F.A.P. RTE. 399	SECTION 36 R-7	COUNTY TAZEWELL	TOTAL SHEETS 390	SHEET NO. 169
CONTRACT NO. 68370				ILLINOIS FED. AID PROJECT

**GENERAL SEQUENCE OF WORK**

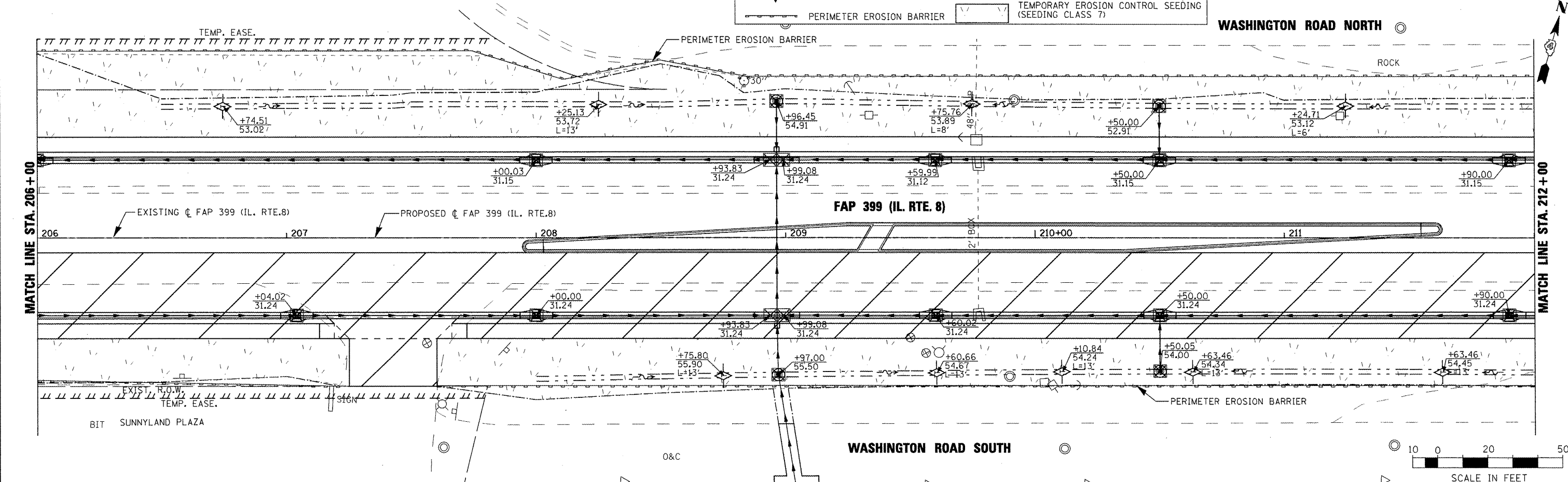
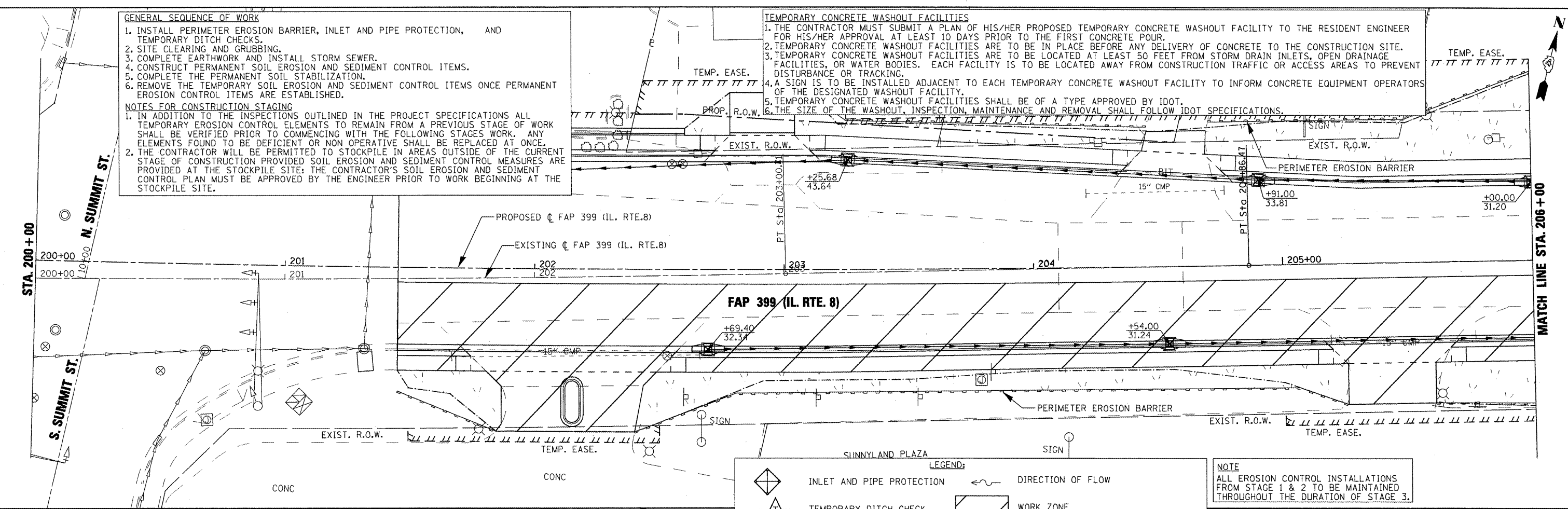
1. INSTALL PERIMETER EROSION BARRIER, INLET AND PIPE PROTECTION, AND TEMPORARY DITCH CHECKS.
2. SITE CLEARING AND GRUBBING.
3. COMPLETE EARTHWORK AND INSTALL STORM SEWER.
4. CONSTRUCT PERMANENT SOIL EROSION AND SEDIMENT CONTROL ITEMS.
5. COMPLETE THE PERMANENT SOIL STABILIZATION.
6. REMOVE THE TEMPORARY SOIL EROSION AND SEDIMENT CONTROL ITEMS ONCE PERMANENT EROSION CONTROL ITEMS ARE ESTABLISHED.

**NOTES FOR CONSTRUCTION STAGING**

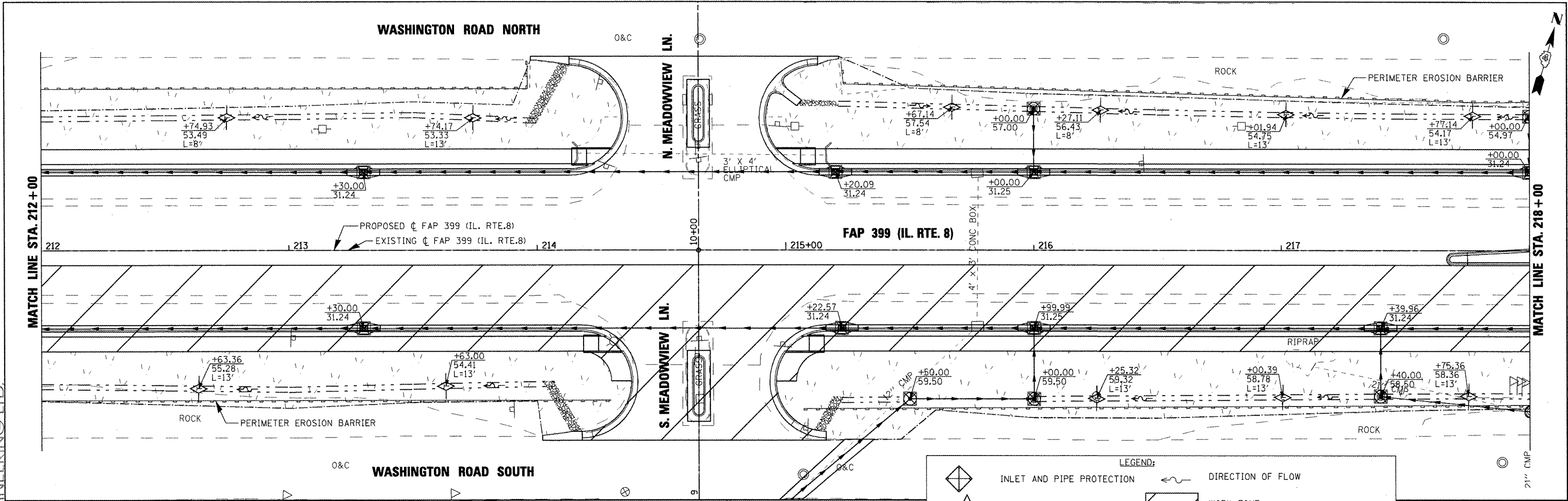
1. IN ADDITION TO THE INSPECTIONS OUTLINED IN THE PROJECT SPECIFICATIONS ALL TEMPORARY EROSION CONTROL ELEMENTS TO REMAIN FROM A PREVIOUS STAGE OF WORK SHALL BE VERIFIED PRIOR TO COMMENCING WITH THE FOLLOWING STAGES WORK. ANY ELEMENTS FOUND TO BE DEFICIENT OR NON OPERATIVE SHALL BE REPLACED AT ONCE.
2. THE CONTRACTOR WILL BE PERMITTED TO STOCKPILE IN AREAS OUTSIDE OF THE CURRENT STAGE OF CONSTRUCTION PROVIDED SOIL EROSION AND SEDIMENT CONTROL MEASURES ARE PROVIDED AT THE STOCKPILE SITE; THE CONTRACTOR'S SOIL EROSION AND SEDIMENT CONTROL PLAN MUST BE APPROVED BY THE ENGINEER PRIOR TO WORK BEGINNING AT THE STOCKPILE SITE.

**TEMPORARY CONCRETE WASHOUT FACILITIES**

1. THE CONTRACTOR MUST SUBMIT A PLAN OF HIS/HER PROPOSED TEMPORARY CONCRETE WASHOUT FACILITY TO THE RESIDENT ENGINEER FOR HIS/HER APPROVAL AT LEAST 10 DAYS PRIOR TO THE FIRST CONCRETE POUR.
2. TEMPORARY CONCRETE WASHOUT FACILITIES ARE TO BE IN PLACE BEFORE ANY DELIVERY OF CONCRETE TO THE CONSTRUCTION SITE.
3. TEMPORARY CONCRETE WASHOUT FACILITIES ARE TO BE LOCATED AT LEAST 50 FEET FROM STORM DRAIN INLETS, OPEN DRAINAGE FACILITIES, OR WATER BODIES. EACH FACILITY IS TO BE LOCATED AWAY FROM CONSTRUCTION TRAFFIC OR ACCESS AREAS TO PREVENT DISTURBANCE OR TRACKING.
4. A SIGN IS TO BE INSTALLED ADJACENT TO EACH TEMPORARY CONCRETE WASHOUT FACILITY TO INFORM CONCRETE EQUIPMENT OPERATORS OF THE DESIGNATED WASHOUT FACILITY.
5. TEMPORARY CONCRETE WASHOUT FACILITIES SHALL BE OF A TYPE APPROVED BY IDOT.
6. THE SIZE OF THE WASHOUT, INSPECTION, MAINTENANCE AND REMOVAL SHALL FOLLOW IDOT SPECIFICATIONS.



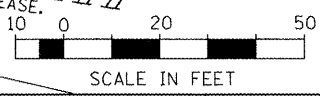
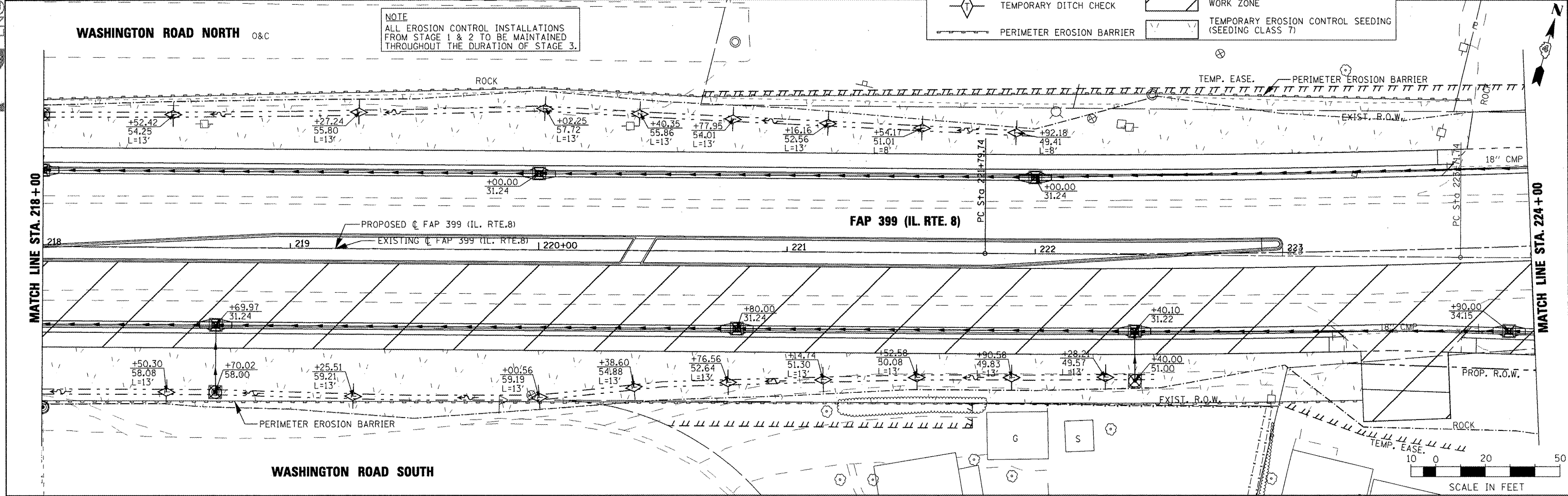
FILE NAME = x:\projects\200803566\dgn\04-Rte8-shr-EROS-31.dgn	USER NAME = IDOT	DESIGNED - MD	REVISED -	<b>STATE OF ILLINOIS DEPARTMENT OF TRANSPORTATION</b>	<b>FAP 399 (IL. RTE. 8) EROSION CONTROL PLAN- STAGE 3</b>			F.A.P. RTE. 399	SECTION 36 R-7	COUNTY TAZEWELL	TOTAL SHEETS 390	SHEET NO. 170
	PLOT SCALE = 39.9999' / IN.	CHECKED - GG	REVISED -		SCALE: AS SHOWN	SHEET NO.	OF SHEETS	STA. 200+00.00 TO STA. 212+00.00	CONTRACT NO. 68370			
	PLOT DATE = 10/21/2011	DATE = 11/25/09	REVISED -		ILLINOIS FED. AID PROJECT							



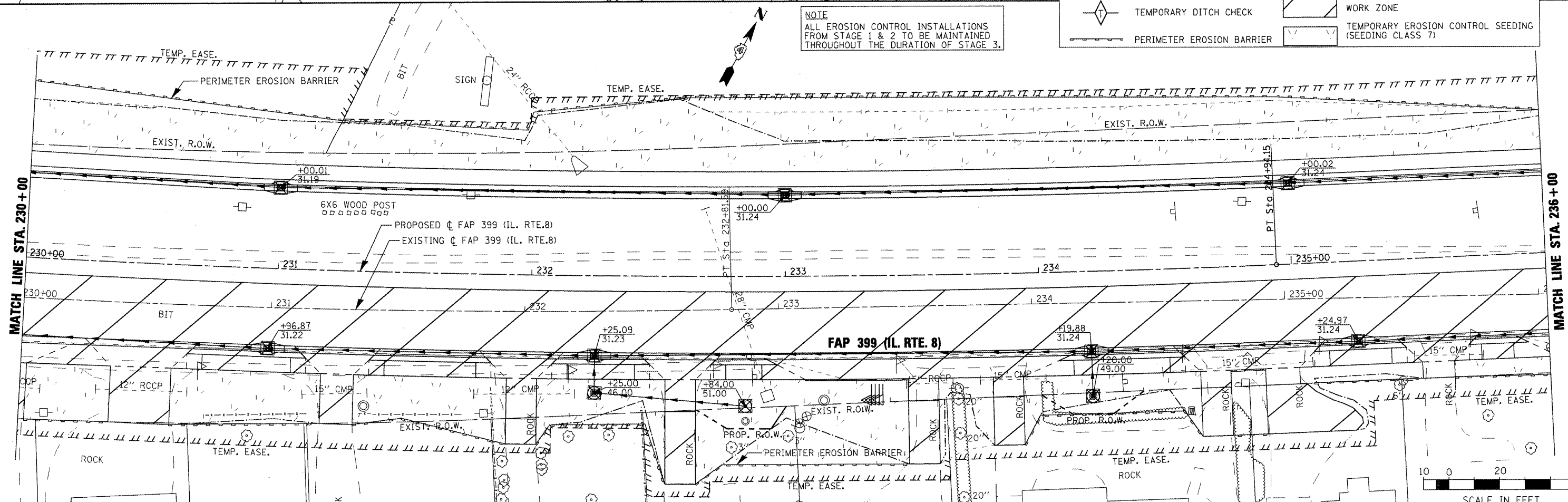
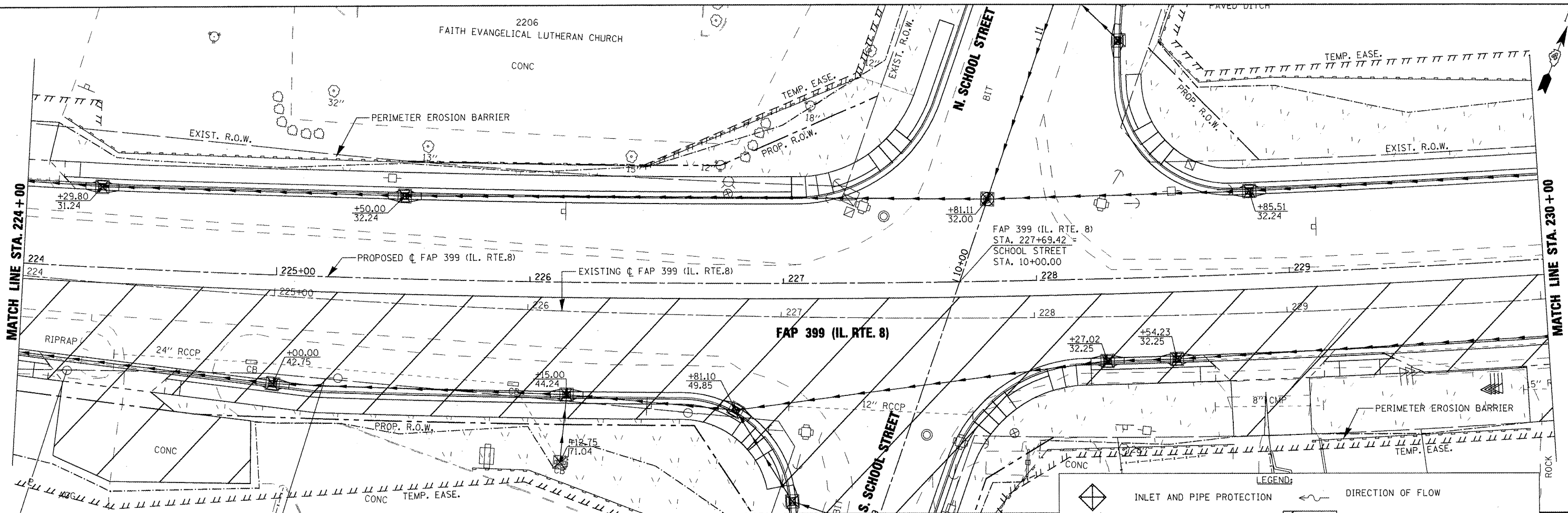
**LEGEND:**

- INLET AND PIPE PROTECTION
- TEMPORARY DITCH CHECK
- PERIMETER EROSION BARRIER
- DIRECTION OF FLOW
- WORK ZONE
- TEMPORARY EROSION CONTROL SEEDING (SEEDING CLASS 7)

**NOTE**  
ALL EROSION CONTROL INSTALLATIONS FROM STAGE 1 & 2 TO BE MAINTAINED THROUGHOUT THE DURATION OF STAGE 3.




FILE NAME =	USER NAME = IDOT	DESIGNED - MD	REVISED -	<b>STATE OF ILLINOIS DEPARTMENT OF TRANSPORTATION</b>	<b>FAP 399 (IL. RTE. 8) EROSION CONTROL PLAN- STAGE 3</b>			F.A.P. RTE. 399	SECTION 36 R-7	COUNTY TAZEWELL	TOTAL SHEETS 390	SHEET NO. 171
kt\projects\200803566\dgn\04-Rte8-sht-05.dgn	OS-32.dgn	DRAWN - LF	REVISED -		SCALE: AS SHOWN	SHEET NO. OF	SHEETS	STA. 212+00.00 TO STA. 224+00.00	CONTRACT NO. 68370			
	PLOT SCALE = 3/8" = 1' / IN.	CHECKED - GG	REVISED -									
	PLOT DATE = 10/21/2011	DATE - 11/25/09	REVISED -		ILLINOIS FED. AID PROJECT							



**NOTE**  
ALL EROSION CONTROL INSTALLATIONS FROM STAGE 1 & 2 TO BE MAINTAINED THROUGHOUT THE DURATION OF STAGE 3.

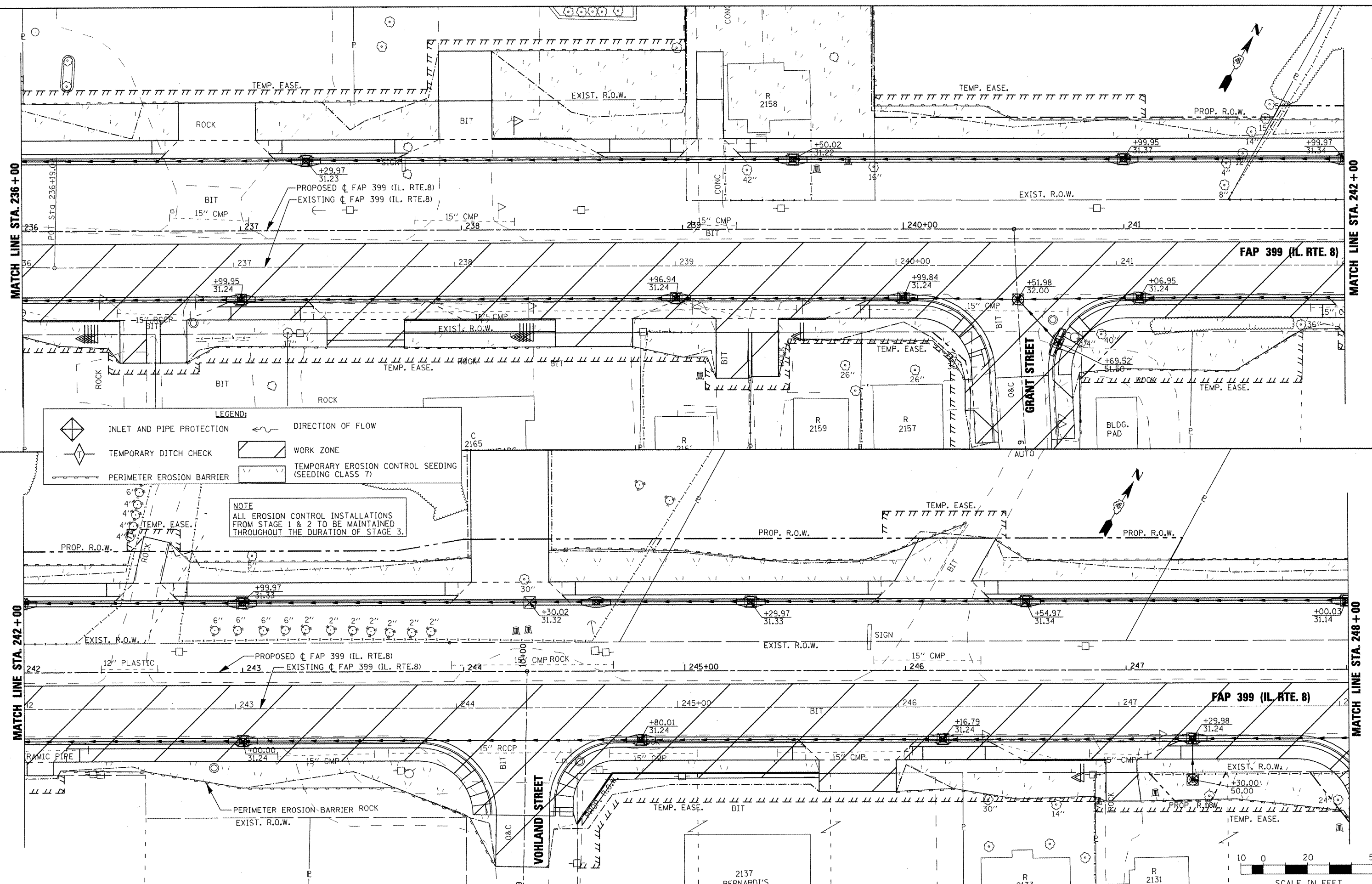
**LEGEND:**

- INLET AND PIPE PROTECTION
- TEMPORARY DITCH CHECK
- PERIMETER EROSION BARRIER
- DIRECTION OF FLOW
- WORK ZONE
- TEMPORARY EROSION CONTROL SEEDING (SEEDING CLASS 7)



FILE NAME =	USER NAME = IDOT	DESIGNED - MD	REVISED -	<b>STATE OF ILLINOIS DEPARTMENT OF TRANSPORTATION</b>	<b>FAP 399 (IL. RTE. 8) EROSION CONTROL PLAN- STAGE 3</b>	F.A.P. RTE. 399	SECTION 36 R-7	COUNTY TAZEWELL	TOTAL SHEETS 390	SHEET NO. 172	
xi:\projects\200803966\dgn\04-Rte8-shr-E09-33.dgn	PLOT SCALE = 3/8" = 1' IN.	DRAWN - LF	REVISED -			SCALE: AS SHOWN	SHEET NO. OF SHEETS	STA. 224+00.00 TO STA. 236+00.00	CONTRACT NO. 68370		ILLINOIS FED. AID PROJECT
	PLOT DATE = 10/21/2011	CHECKED - GG	REVISED -								
		DATE = 11/25/09	REVISED -								






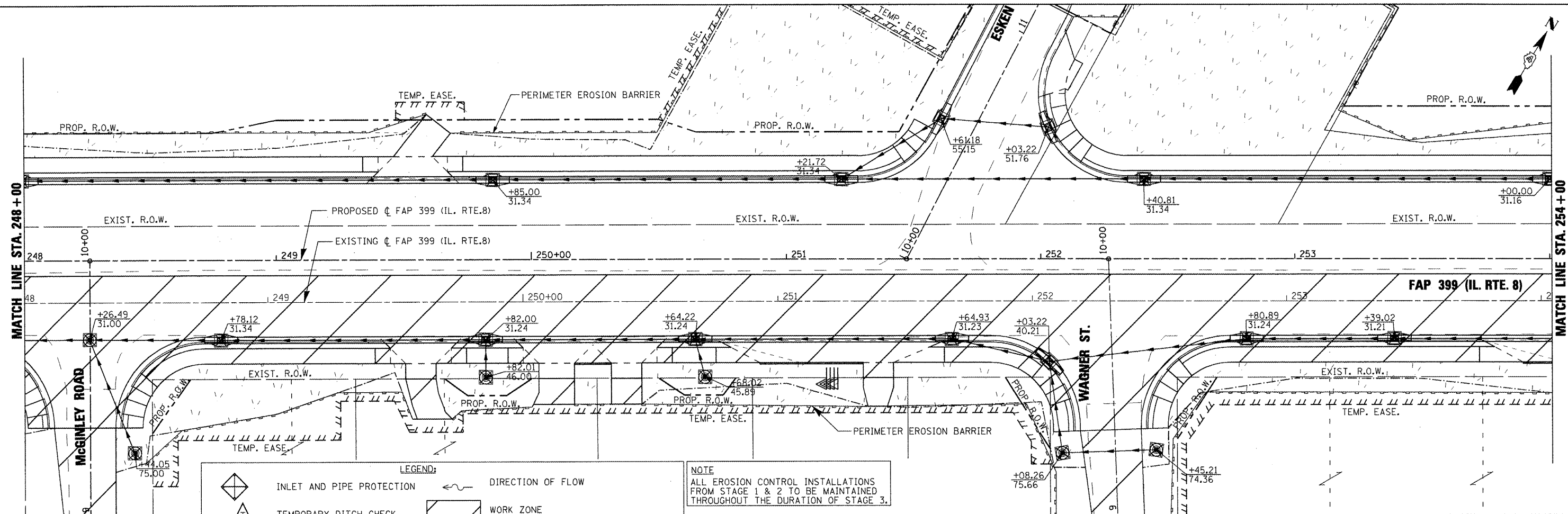
**LEGEND:**

- INLET AND PIPE PROTECTION
- TEMPORARY DITCH CHECK
- PERIMETER EROSION BARRIER
- DIRECTION OF FLOW
- WORK ZONE
- TEMPORARY EROSION CONTROL SEEDING (SEEDING CLASS 7)

**NOTE**  
ALL EROSION CONTROL INSTALLATIONS FROM STAGE 1 & 2 TO BE MAINTAINED THROUGHOUT THE DURATION OF STAGE 3.



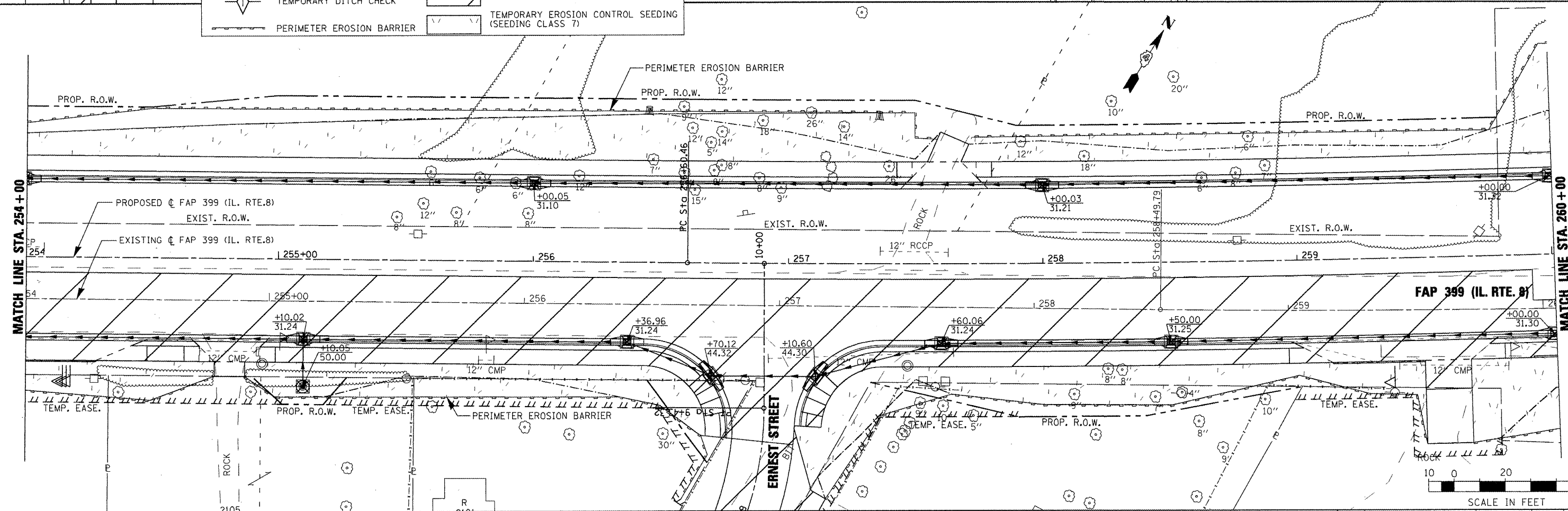
FILE NAME =	USER NAME = 1001	DESIGNED - MD	REVISED -	<b>STATE OF ILLINOIS DEPARTMENT OF TRANSPORTATION</b>	<b>FAP 399 (IL RTE. 8) EROSION CONTROL PLAN- STAGE 3</b>			F.A.P. RTE. 399	SECTION 36 R-7	COUNTY TAZEWELL	TOTAL SHEETS 390	SHEET NO. 173
xx\projects\200903566\dgn\04-Rte8-sht-EROS-34.dgn		DRAWN - LF	REVISED -		SCALE: AS SHOWN SHEET NO. OF SHEETS STA. 236+00.00 TO STA. 248+00.00			CONTRACT NO. 68370				
PLOT SCALE = 39.9999' / IN.		CHECKED - GG	REVISED -		ILLINOIS FED. AID PROJECT							
PLOT DATE = 10/21/2011		DATE = 11/25/09	REVISED -									



**LEGEND:**

- INLET AND PIPE PROTECTION
- TEMPORARY DITCH CHECK
- PERIMETER EROSION BARRIER
- DIRECTION OF FLOW
- WORK ZONE
- TEMPORARY EROSION CONTROL SEEDING (SEEDING CLASS 7)

**NOTE**  
ALL EROSION CONTROL INSTALLATIONS FROM STAGE 1 & 2 TO BE MAINTAINED THROUGHOUT THE DURATION OF STAGE 3.



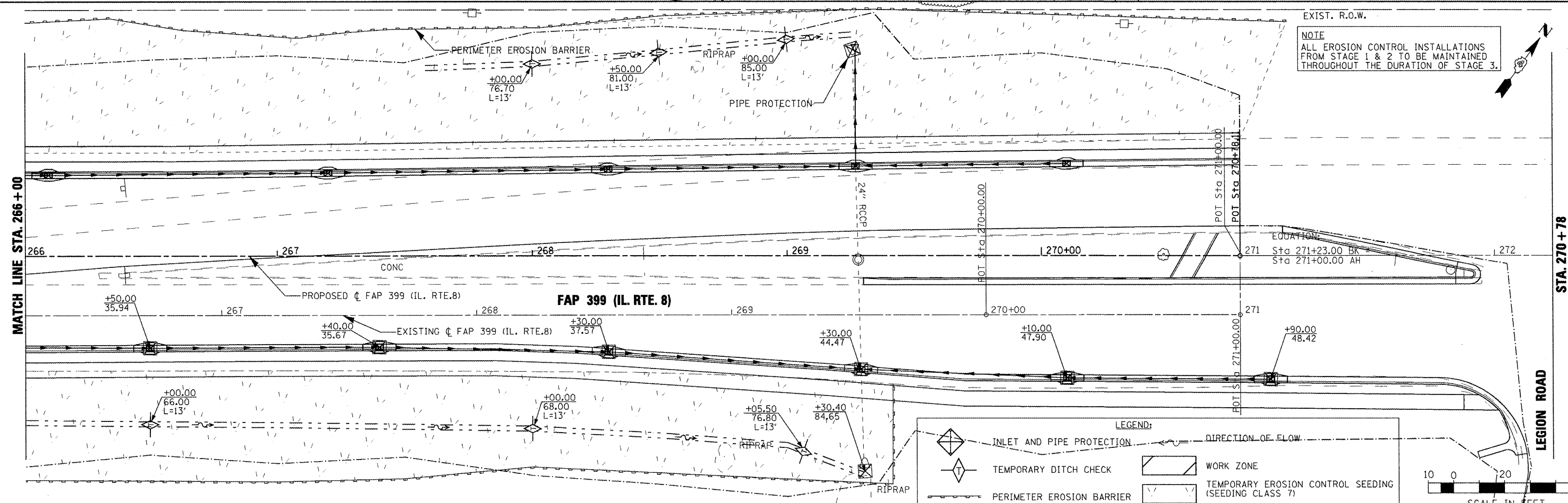
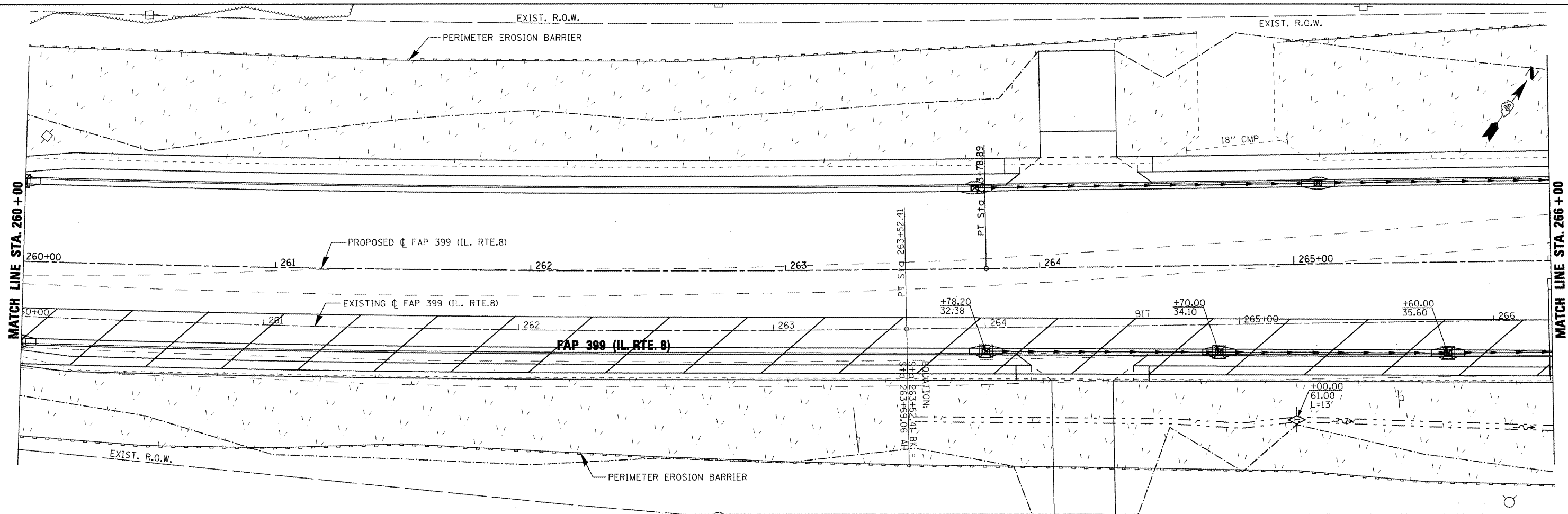
FILE NAME =	USER NAME = IDOT	DESIGNED - MD	REVISED -
xi:\projects\200803566\dgn\D4-Rte8-shft-EROS-35.dgn		DRAWN - LF	REVISED -
	PLOT SCALE = 39.9999' / IN.	CHECKED - GG	REVISED -
	PLOT DATE = 10/21/2011	DATE - 11/25/09	REVISED -

**STATE OF ILLINOIS  
DEPARTMENT OF TRANSPORTATION**

**FAP 399 (IL. RTE. 8)  
EROSION CONTROL PLAN - STAGE 3**

SCALE: AS SHOWN SHEET NO. OF SHEETS STA. 248+00.00 TO STA. 260+00.00

F.A.P. RTE. 399	SECTION 36 R-7	COUNTY TAZEWELL	TOTAL SHEETS 390	SHEET NO. 174
				CONTRACT NO. 68370
ILLINOIS FED. AID PROJECT				



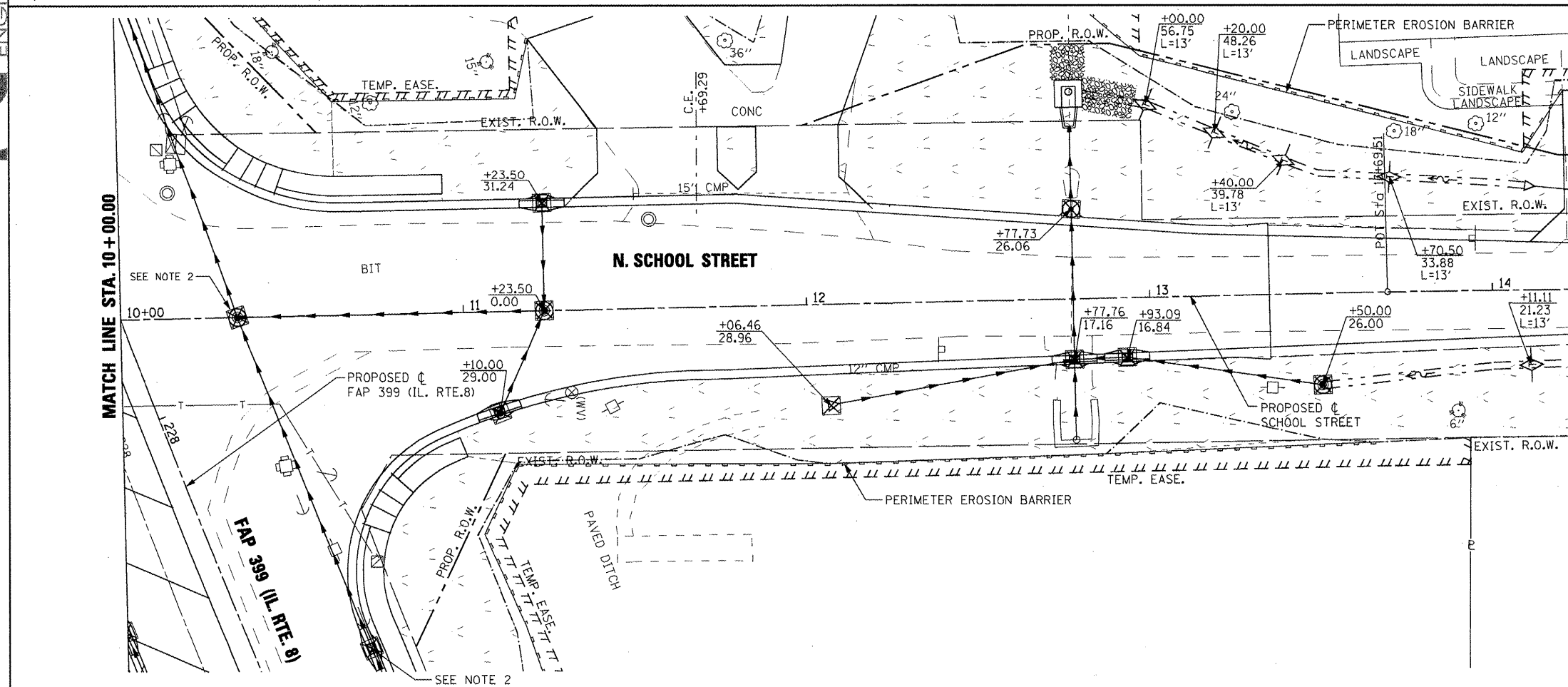
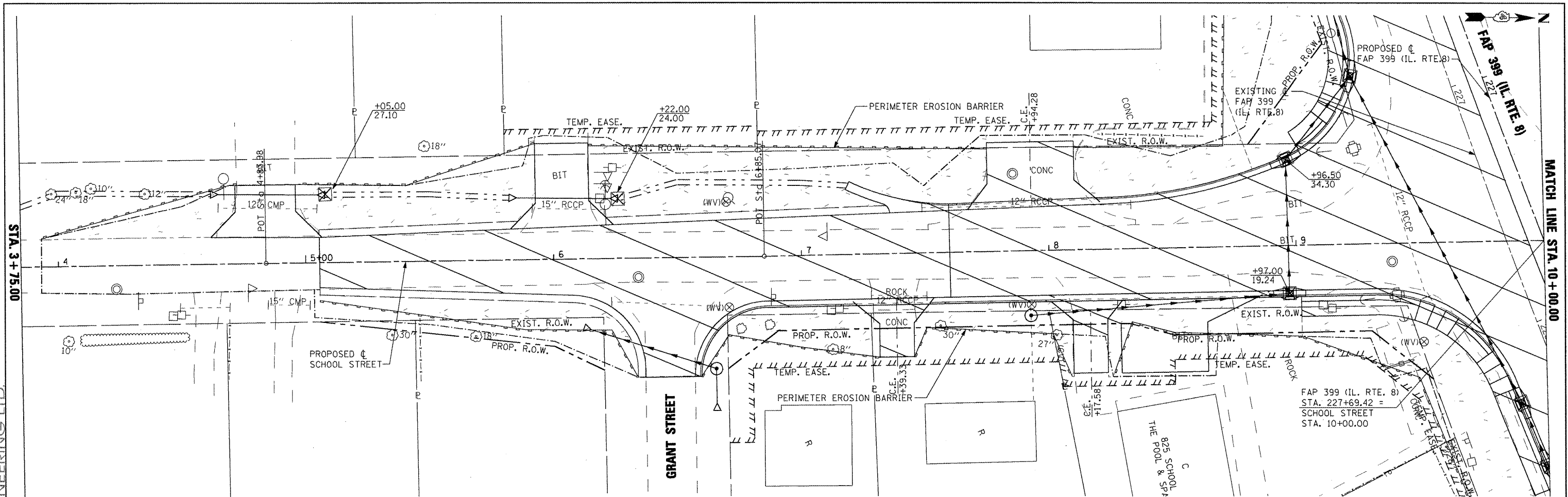
FILE NAME =	USER NAME = IDOT	DESIGNED - MD	REVISED -
x:\projects\280883566\dgn\04-rte8-shr-E	05-36.dgn	DRAWN - LF	REVISED -
PLOT SCALE = 39.9999 1/ IN.	CHECKED - GG	REVISED -	REVISED -
PLOT DATE = 10/21/2011	DATE - 11/25/09	REVISED -	REVISED -

**STATE OF ILLINOIS  
DEPARTMENT OF TRANSPORTATION**

**FAP 399 (IL. RTE. 8)  
EROSION CONTROL PLAN- STAGE 3**

SCALE: AS SHOWN SHEET NO. OF SHEETS STA. 260+00.00 TO STA. 270+78.00


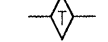




F.A.P. RTE.	SECTION	COUNTY	TOTAL SHEETS	SHEET NO.
399	36 R-7	TAZEWELL	390	175
ILLINOIS FED. AID PROJECT			CONTRACT NO. 68370	




**NOTE**  
1. STATION/OFFSETS ARE BASED ON SCHOOL STREET ALIGNMENT.  
2. SEE IL RTE. 8 SHEETS FOR ITEMS ALONG IL RTE. 8 ALIGNMENT.

**NOTE**  
ALL EROSION CONTROL INSTALLATIONS FROM STAGE 1 & 2 TO BE MAINTAINED THROUGHOUT THE DURATION OF STAGE 3.

**LEGEND:**

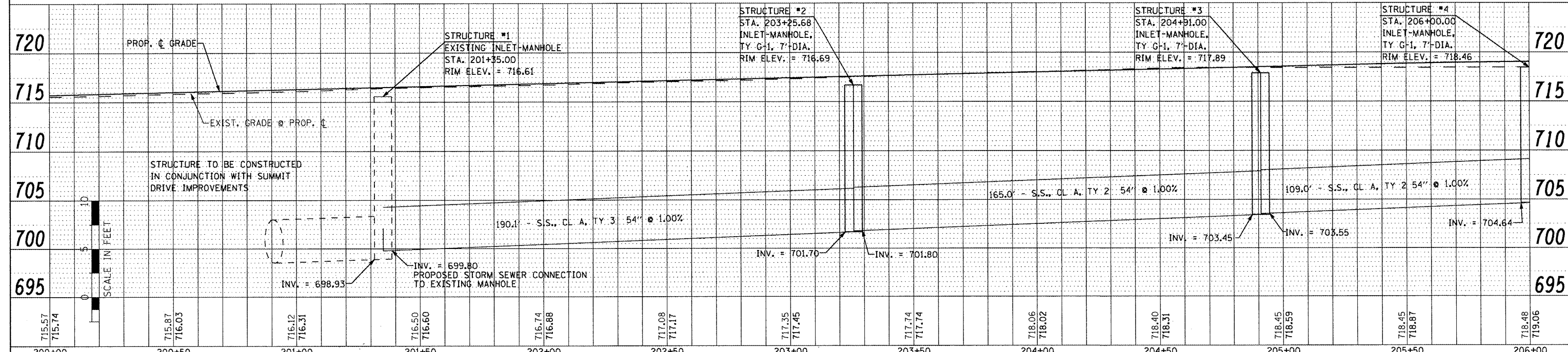

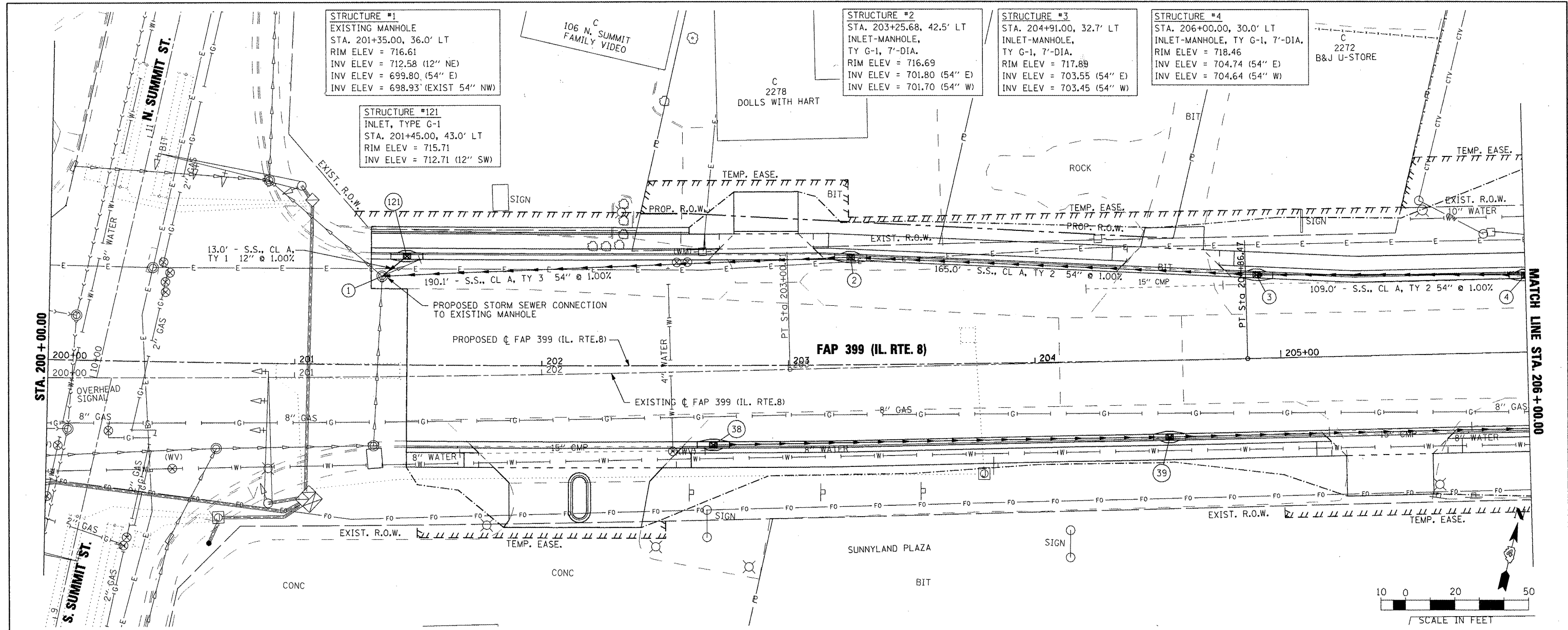
-  INLET AND PIPE PROTECTION
-  TEMPORARY DITCH CHECK
-  PERIMETER EROSION BARRIER
-  DIRECTION OF FLOW
-  WORK ZONE
-  TEMPORARY EROSION CONTROL SEEDING (SEEDING CLASS 7)



FILE NAME = x:\projects\280883566\dgn\04-Rte8-sht-E	USER NAME = IDOT 05-37-School.dgn	DESIGNED - MD	REVISED -	<b>STATE OF ILLINOIS DEPARTMENT OF TRANSPORTATION</b>	<b>FAP 399 (IL RTE. 8) EROSION CONTROL PLAN- STAGE 3</b>	F.A.P. RTE. 399	SECTION 36 R-7	COUNTY TAZEWELL	TOTAL SHEETS 390	SHEET NO. 176	
PLOT SCALE = 48.00' / IN.	CHECKED - GG	REVISED -	SCALE: AS SHOWN			SHEET NO. OF SHEETS	CONTRACT NO. 68370				
PLOT DATE = 10/21/2011	DATE = 11/25/09	REVISED -	ILLINOIS FED. AID PROJECT								

DATE	
BY	
PLAN	
SURVEYED	
ALIGNED	
CHECKED	
NO. OF PAGES	
NO. OF SHEETS	
DATE	

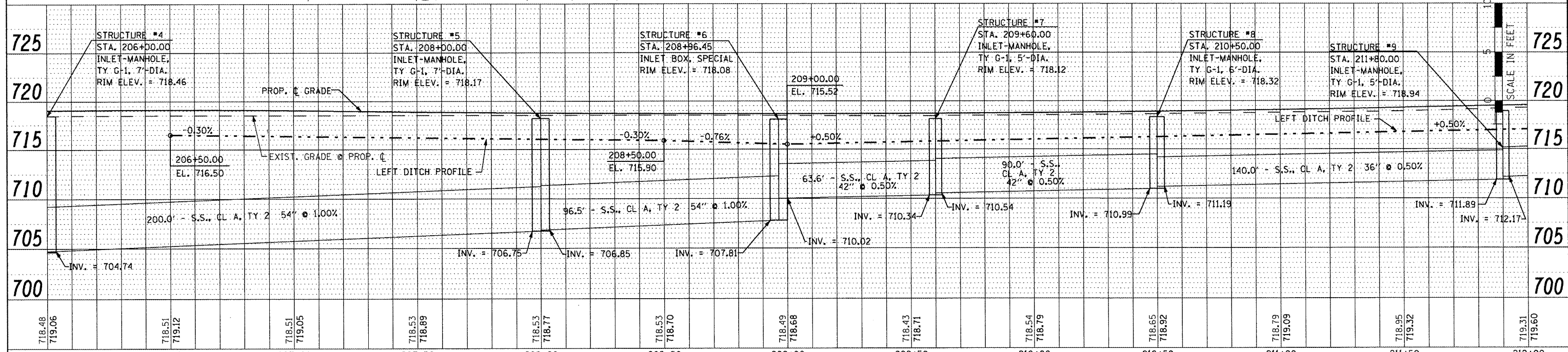
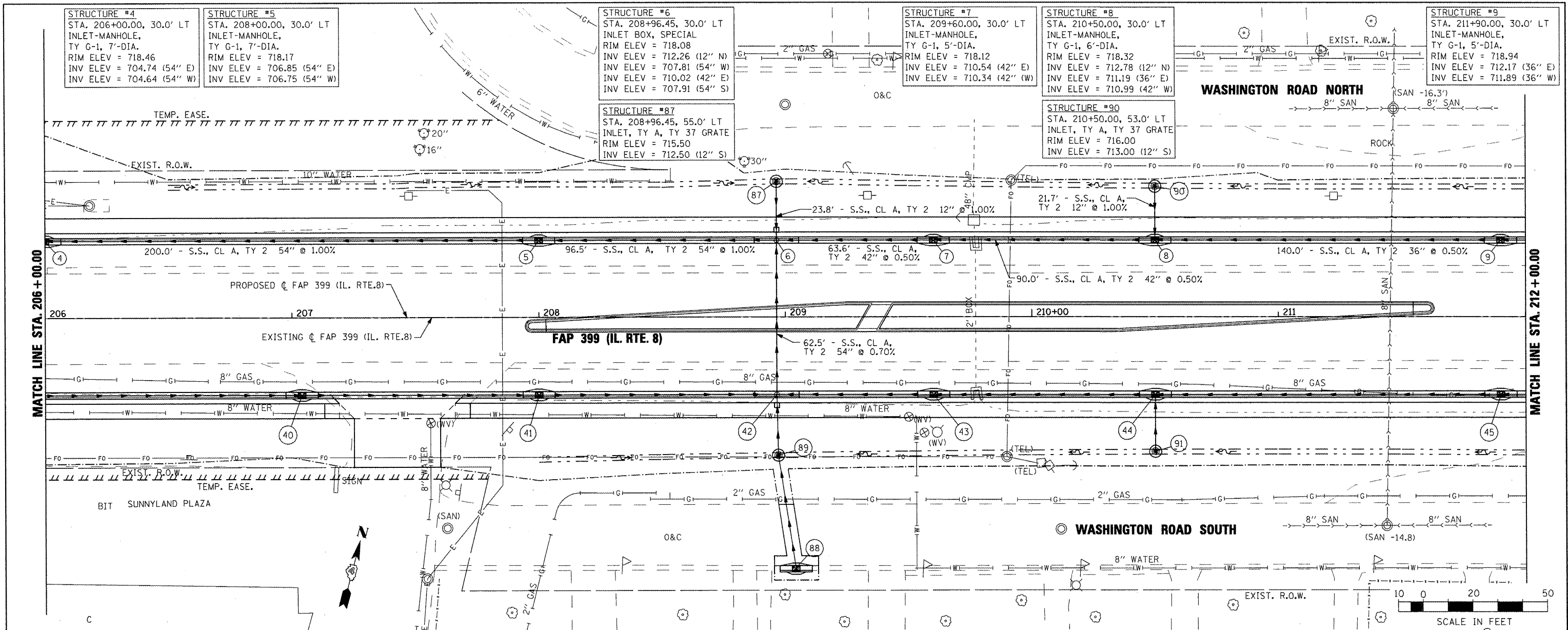
DATE	
BY	
PROF. ILE	
SURVEYED	
PLOTTED	
CHECKED	
NO. OF PAGES	
NO. OF SHEETS	
DATE	



FILE NAME =	USER NAME = IDOT	DESIGNED -	REVISED -	STATE OF ILLINOIS DEPARTMENT OF TRANSPORTATION				FAP 399 (IL. RTE. 8)				F.A. RTE.	SECTION	COUNTY	TOTAL SHEETS	SHEET NO.			
x:\projects\200803566\dgn\1-1-NORTH.dgn		DRAWN -	REVISED -					399	36 R-7	TAZEWELL	390	177							
PLOT SCALE = 48.0000' / IN.		CHECKED -	REVISED -					SCALE: AS SHOWN				SHEET NO. OF SHEETS STA. 200+00.00 TO STA. 206+00.00				CONTRACT NO. 68370			
PLOT DATE = 10/21/2011		DATE -	REVISED -					ILLINOIS FED. AID PROJECT											

DATE	
BY	
REVISIONS	
PLAN	
NO.	
NO.	
NO.	
NO.	
NO.	
NO.	
NO.	

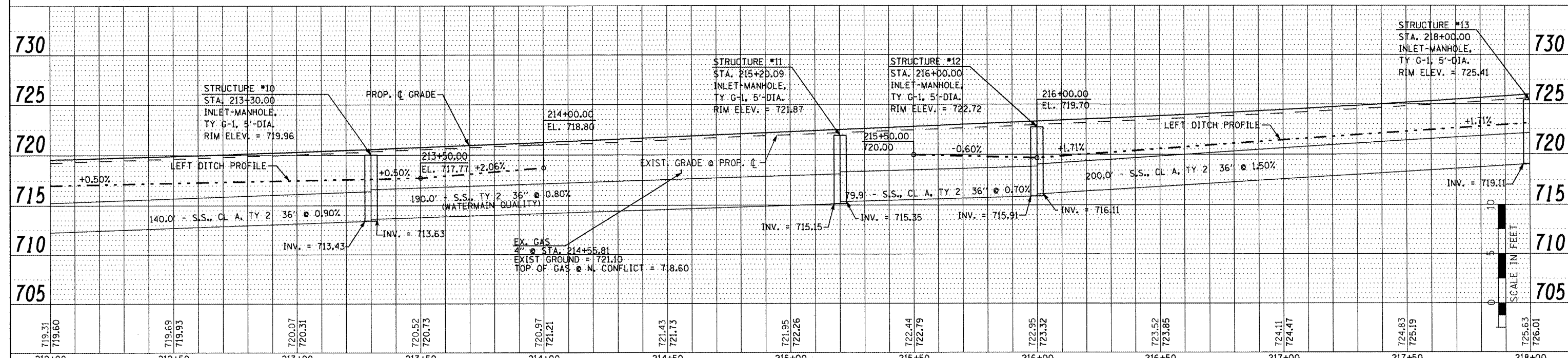
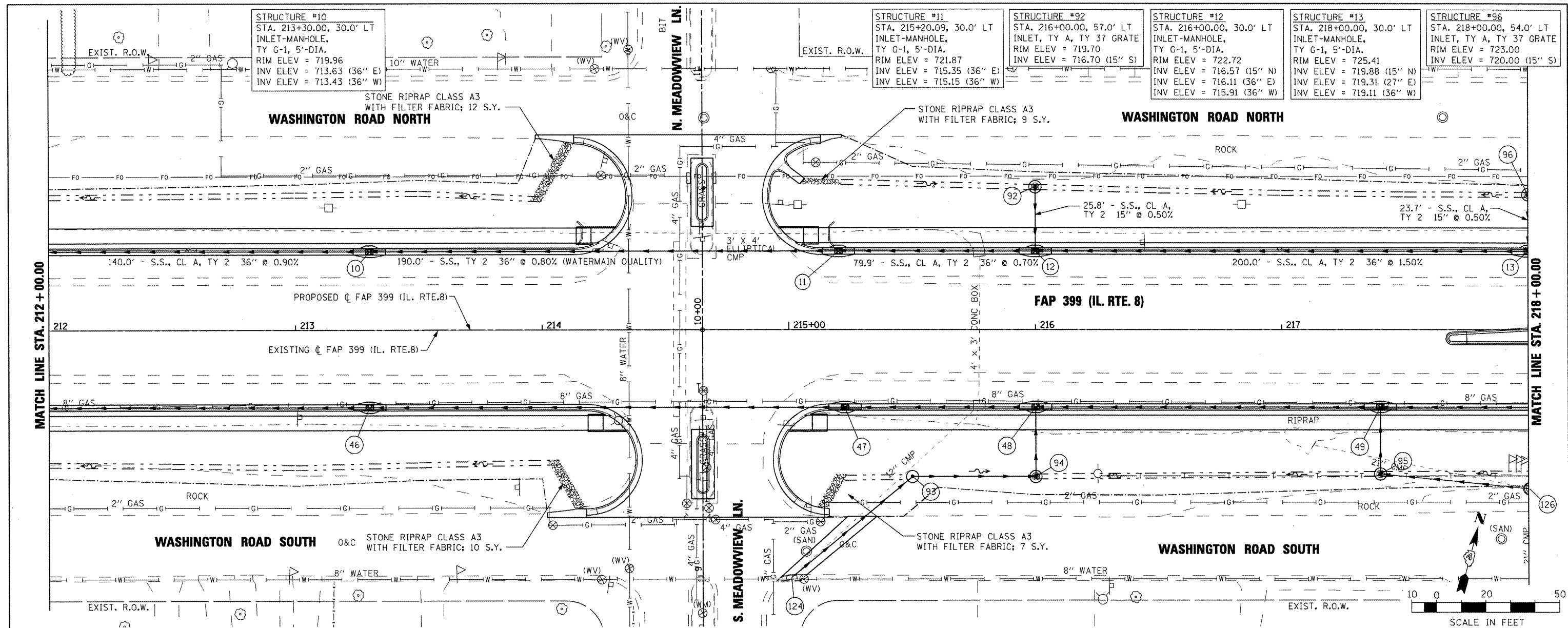
DATE	
BY	
REVISIONS	
PROFILE	
NO.	
NO.	
NO.	
NO.	
NO.	
NO.	
NO.	



FILE NAME =	USER NAME = IDOT	DESIGNED -	REVISED -	<b>STATE OF ILLINOIS DEPARTMENT OF TRANSPORTATION</b>	<b>FAP 399 (IL. RTE. 8) DRAINAGE PLAN AND PROFILE - NORTH</b>	SCALE: AS SHOWN	SHEET NO. OF SHEETS	STA. 206+00.00 TO STA. 212+00.00	F.A. RTE. 399	SECTION 36 R-7	COUNTY TAZEWELL	TOTAL SHEETS 390	SHEET NO. 178	CONTRACT NO. 68370
x:\projects\200803566\dgn\14-Rte8-shd-NORTH.dgn	DRAWN -	REVISED -												
PLOT SCALE = 40.0000' / IN.	CHECKED -	REVISED -												
PLOT DATE = 10/21/2011	DATE -	REVISED -												

DATE	
BY	
REVISIONS	
NO.	
DESCRIPTION	
DATE	
BY	
REVISIONS	
NO.	
DESCRIPTION	
DATE	
BY	
REVISIONS	
NO.	
DESCRIPTION	

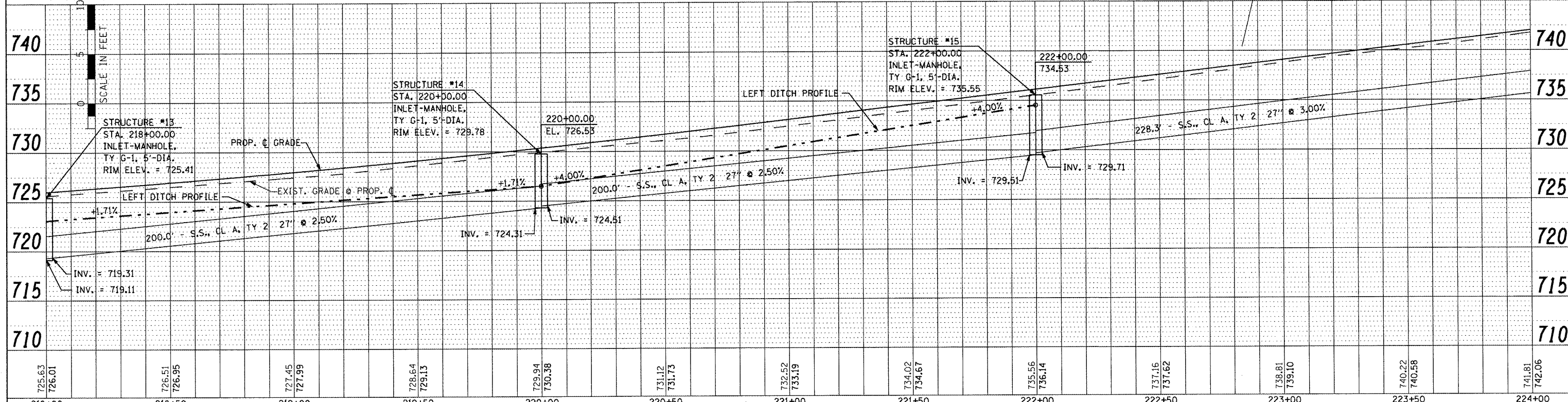
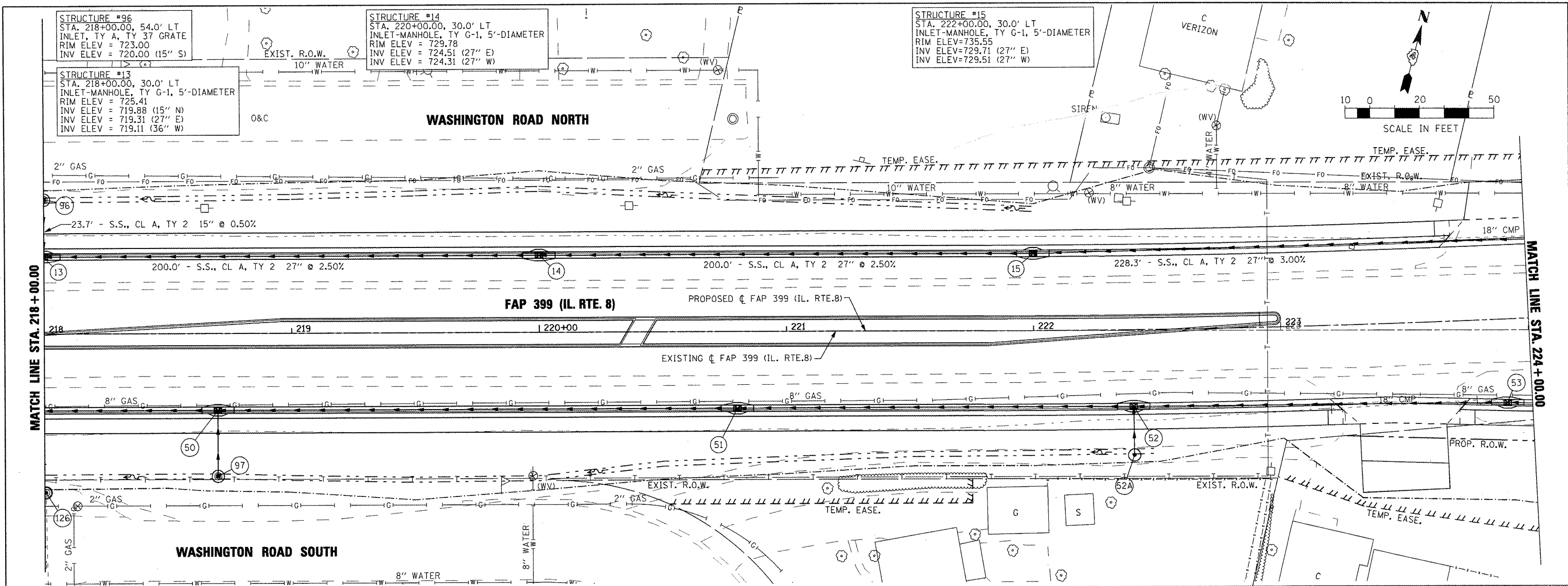
DATE	
BY	
REVISIONS	
NO.	
DESCRIPTION	
DATE	
BY	
REVISIONS	
NO.	
DESCRIPTION	
DATE	
BY	
REVISIONS	
NO.	
DESCRIPTION	



FILE NAME =	USER NAME = ID07	DESIGNED -	REVISED -	<b>STATE OF ILLINOIS DEPARTMENT OF TRANSPORTATION</b>	<b>FAP 399 (IL. RTE. 8) DRAINAGE PLAN AND PROFILE - NORTH</b>			F.A. RTE.	SECTION	COUNTY	TOTAL SHEETS	SHEET NO.
x:\projects\200803566\dgn\04-Rte8-shd-DRAIN-3-NORTH.dgn		DRAWN -	REVISED -		399	36 R-7	TAZEWELL	390	179			
PLOT SCALE = 40.0000' / IN.		CHECKED -	REVISED -		SCALE: AS SHOWN SHEET NO. OF SHEETS STA. 212+00.00 TO STA. 218+00.00			CONTRACT NO. 68370				
PLOT DATE = 10/21/2011		DATE -	REVISED -					[ILLNOTS] FED. AID PROJECT				

DATE	
BY	
PLANNED	
CHECKED	
NO. OF WAY CHECKED	
CADD FILE NAME	

DATE	
BY	
PROFILING	
CHECKED	
NO. OF WAY CHECKED	
NOTATION CTRD	



218+00	218+50	219+00	219+50	220+00	220+50	221+00	221+50	222+00	222+50	223+00	223+50	224+00													
725.63	726.01	726.51	726.95	727.45	727.99	728.64	729.13	729.94	730.38	731.12	731.73	732.52	733.19	734.02	734.67	735.56	736.14	737.16	737.62	738.81	739.10	740.22	740.58	741.81	742.06

FILE NAME = USER NAME = IDOT DESIGNED - REVISED -  
DRAWN - REVISED -  
PLOT SCALE = 40,00000 ' / IN. CHECKED - REVISED -  
PLOT DATE = 10/21/2011 DATE - REVISED -

**STATE OF ILLINOIS  
DEPARTMENT OF TRANSPORTATION**

**FAP 399 (IL. RTE. 8)  
DRAINAGE PLAN AND PROFILE - NORTH**

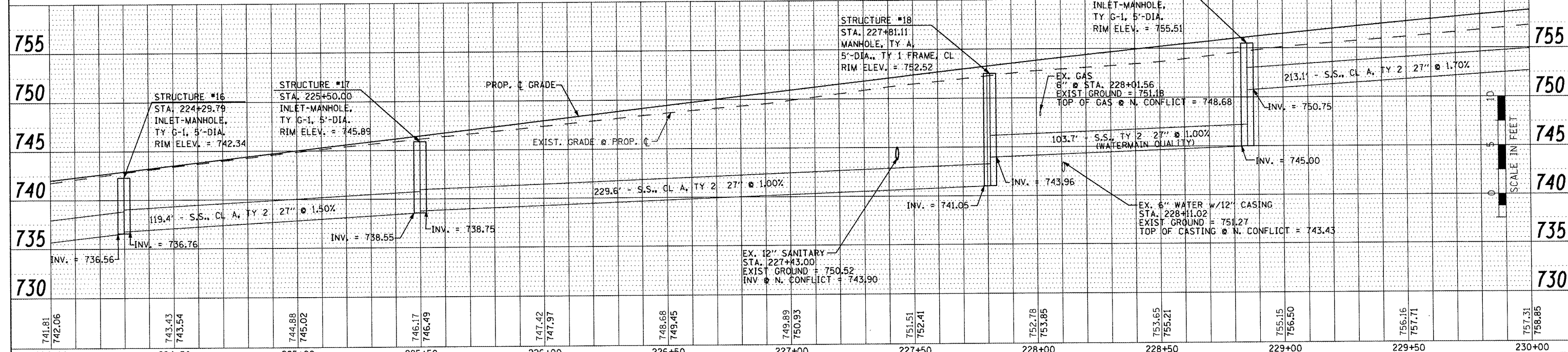
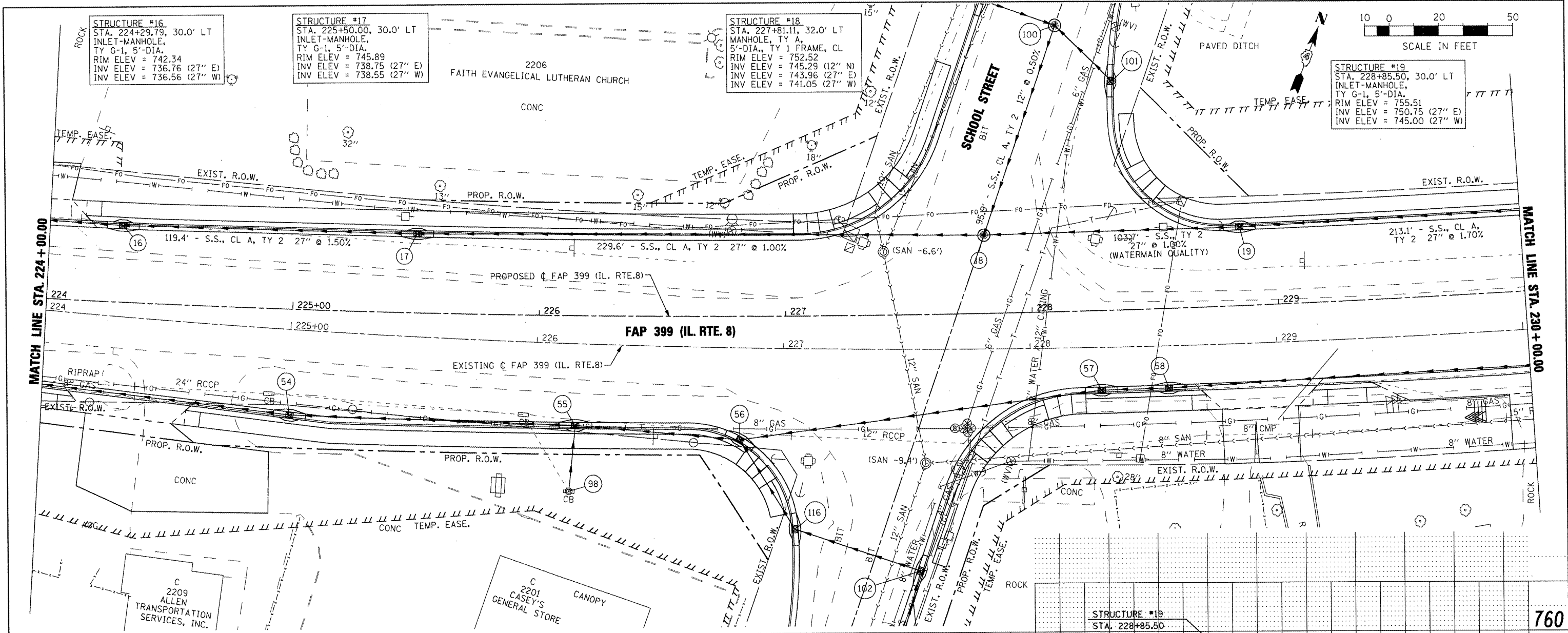
SCALE: AS SHOWN SHEET NO. OF SHEETS STA. 218+00.00 TO STA. 224+00.00

F.A. RTE.	SECTION	COUNTY	TOTAL SHEETS	NO.
399	36 R-7	TAZEWELL	390	180
CONTRACT NO. 68370			ILLINOIS FED. AID PROJECT	



DATE	
BY	
PLAN	
NO.	
DATE	
BY	
PROFILE	
NO.	

DATE	
BY	
PROFILE	
NO.	




FILE NAME =	USER NAME = IDOT	DESIGNED -	REVISED -	<b>FAP 399 (IL. RTE. 8)</b> <b>DRAINAGE PLAN AND PROFILE - NORTH</b>				F.A. RTE.	SECTION	COUNTY	TOTAL SHEETS	SHEET NO.
xt:\projects\200803566\dgn\4-Rte8-ah-t-DRAIN-5-NORTH.dgn		DRAWN -	REVISED -					399	36 R-7	TAZEWELL	390	181
PLOT SCALE = 40.0000' / 1"		CHECKED -	REVISED -					CONTRACT NO. 68370				
PLOT DATE = 10/21/2011		DATE -	REVISED -					ILLINOIS FED. AID PROJECT				

STRUCTURE #20  
 STA. 231+00.00, 30.0' LT  
 INLET-MANHOLE,  
 TY G-1, 5'-DIA.  
 RIM ELEV = 760.29  
 INV ELEV = 754.57 (27" E)  
 INV ELEV = 754.37 (27" W)

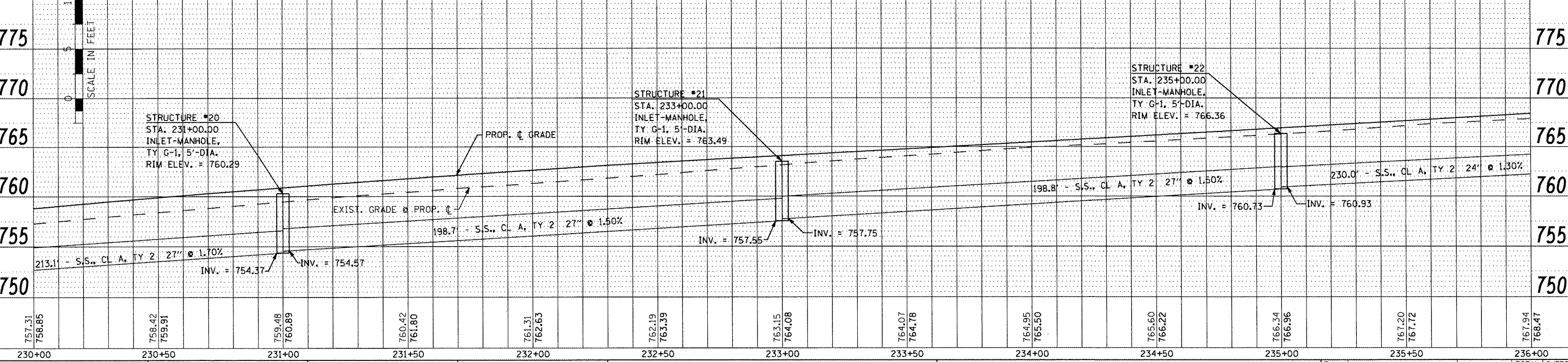
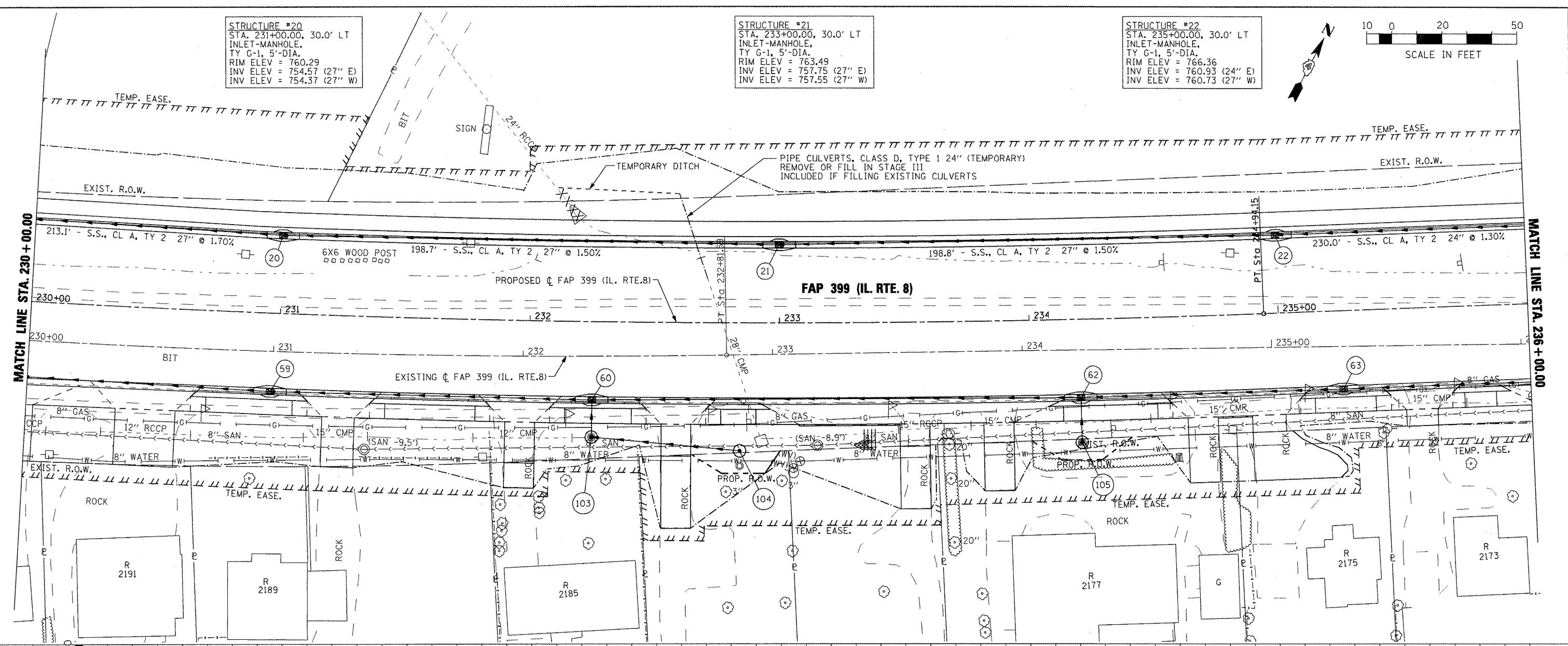
STRUCTURE #21  
 STA. 233+00.00, 30.0' LT  
 INLET-MANHOLE,  
 TY G-1, 5'-DIA.  
 RIM ELEV = 763.49  
 INV ELEV = 757.75 (27" E)  
 INV ELEV = 757.55 (27" W)

STRUCTURE #22  
 STA. 235+00.00, 30.0' LT  
 INLET-MANHOLE,  
 TY G-1, 5'-DIA.  
 RIM ELEV = 766.36  
 INV ELEV = 760.93 (24" E)  
 INV ELEV = 760.73 (27" W)



DATE	
BY	
PLAN	
SURVEYED	
ALIGNED	
CHECKED	
PT. OF WAY CHECKED	
NO. OF WAY CHECKED	
DATE FILE NAME	

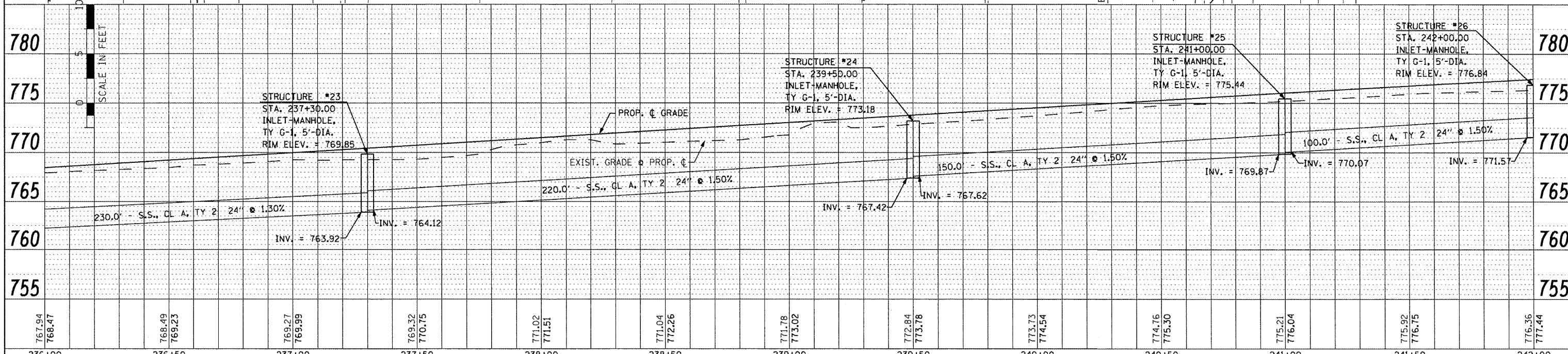
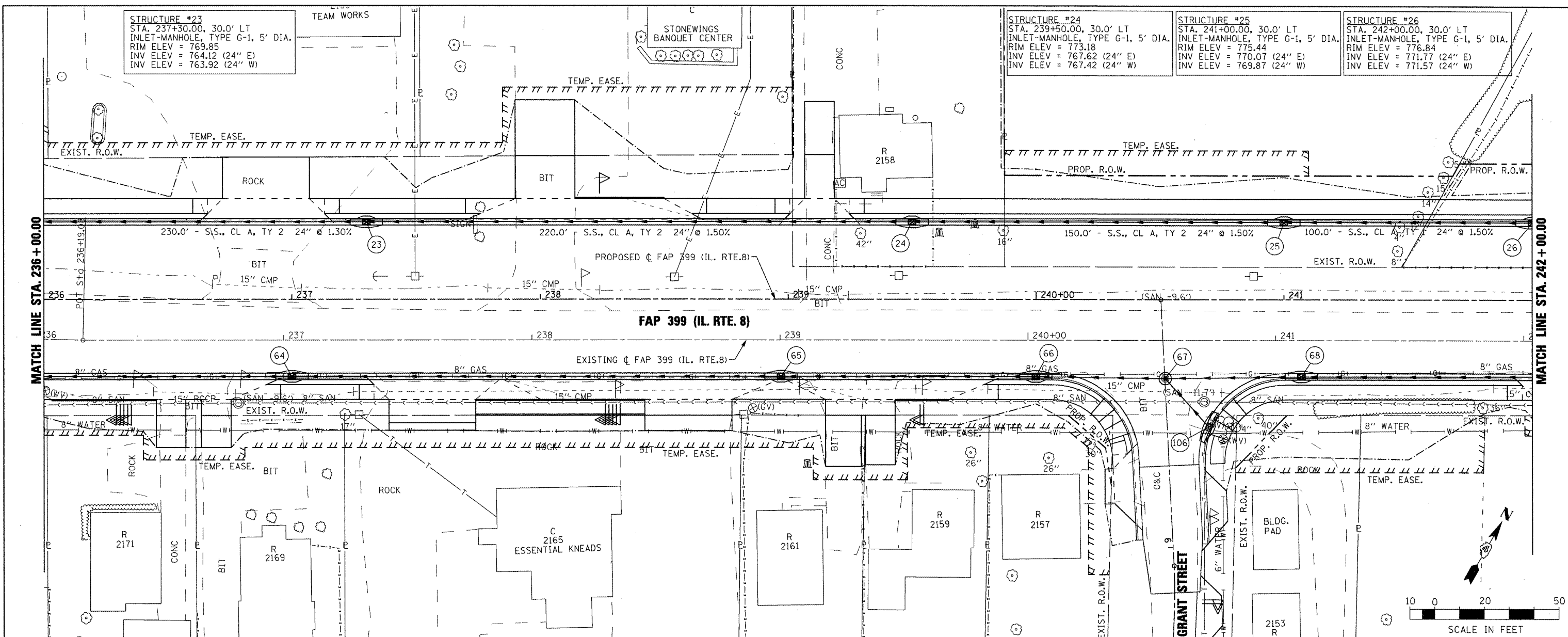
DATE	
BY	
PROFILE	
SURVEYED	
PLOTTED	
CHECKED	
DATE	
NO. OF WAY CHECKED	
DATE FILE NAME	



FILE NAME =	USER NAME = IDOT	DESIGNED -	REVISED -	<b>STATE OF ILLINOIS DEPARTMENT OF TRANSPORTATION</b>	<b>FAP 399 (IL. RTE. 8) DRAINAGE PLAN AND PROFILE - NORTH</b>		F.A. RTE.	SECTION	COUNTY	TOTAL SHEET NO.
x:\proj\cta\200803566\dgn\D4-Rte8-sh-t-DRN-6-NORTH.dgn		DRAWN -	REVISED -		399	36 R-7	TAZEWELL	390	182	
PLOT SCALE = 40.0000' / IN.		CHECKED -	REVISED -		SCALE: AS SHOWN SHEET NO. OF SHEETS STA. 230+00.00 TO STA. 236+00.00		CONTRACT NO. 68370			
PLOT DATE = 10/21/2011		DATE -	REVISED -		ILLINOIS FED. AID PROJECT					

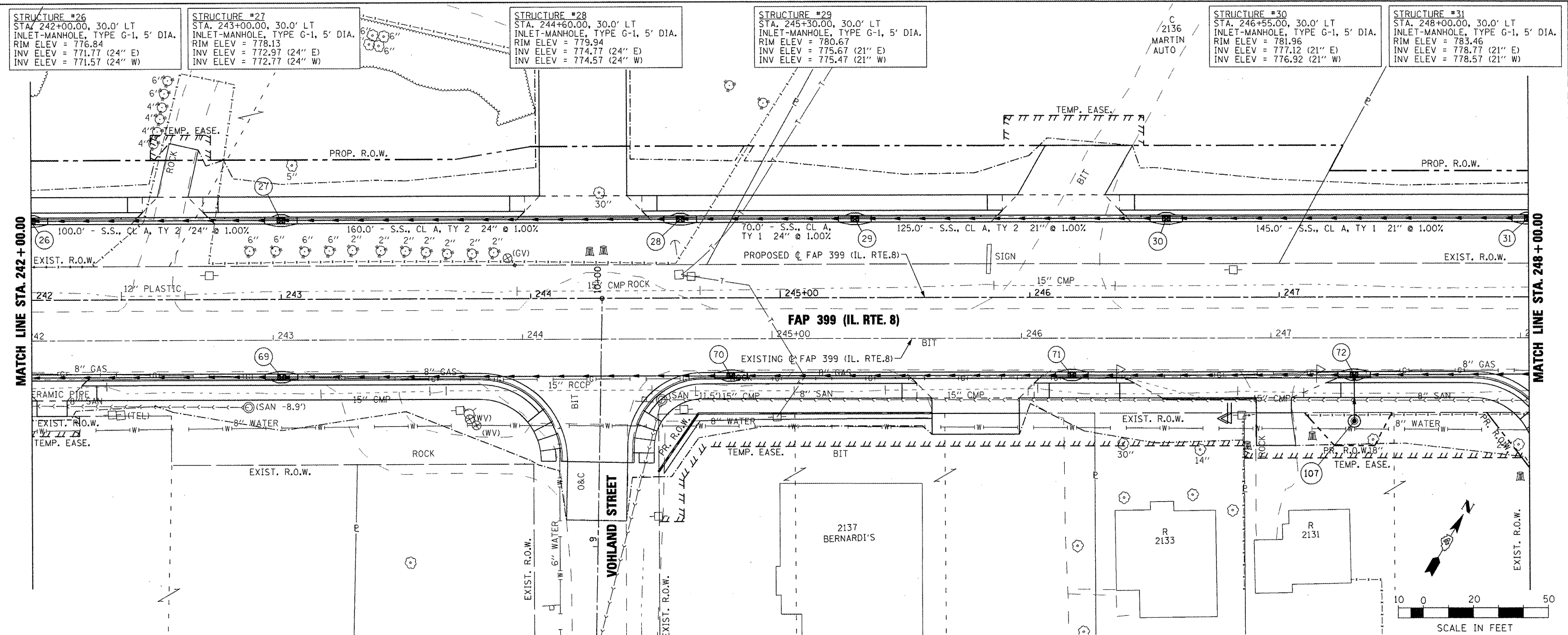
DATE	
BY	
REVISIONS	
PLANNED	
CHECKED	
RECORDED	
NO. FILE NAME	

DATE	
BY	
REVISIONS	
PLANNED	
CHECKED	
RECORDED	
NO. FILE NAME	

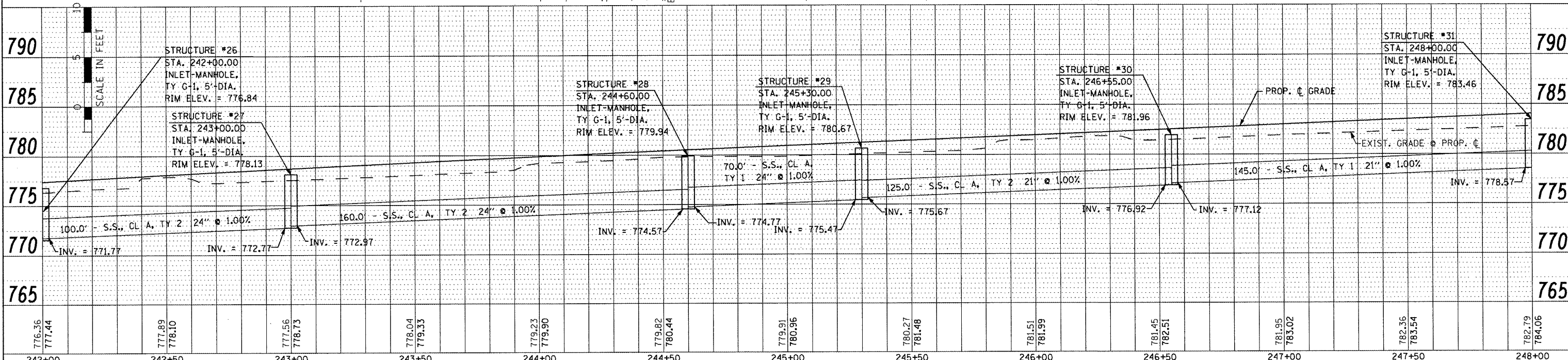


FILE NAME =	USER NAME = IDOT	DESIGNED -	REVISED -	STATE OF ILLINOIS DEPARTMENT OF TRANSPORTATION				FAP 399 (IL. RTE. 8) DRAINAGE PLAN AND PROFILE - NORTH				F.A. RTE. =	SECTION	COUNTY	TOTAL SHEETS	SHEET NO.
xc:\projects\200803566\dgn\04-Rte8-shv-DRN-7_NORTH.dgn		DRAWN -	REVISED -	SCALE: AS SHOWN				SHEET NO. OF SHEETS				399	36 R-7	TAZEWELL	390	183
PLOT SCALE = 40.0000' / IN.		CHECKED -	REVISED -	STA. 236+00.00 TO STA. 242+00.00								CONTRACT NO. 68370				
PLOT DATE = 10/21/2011		DATE -	REVISED -									ILLINOIS FED. AID PROJECT				

DATE	
BY	
REVISIONS	
NO.	
DATE	
BY	
REVISIONS	
NO.	
DATE	
BY	
REVISIONS	
NO.	
DATE	
BY	
REVISIONS	
NO.	



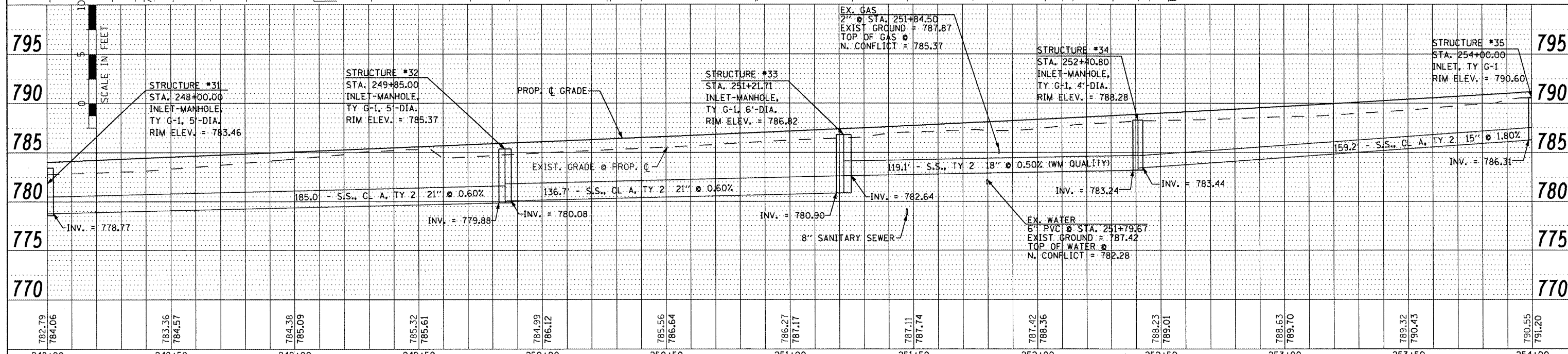
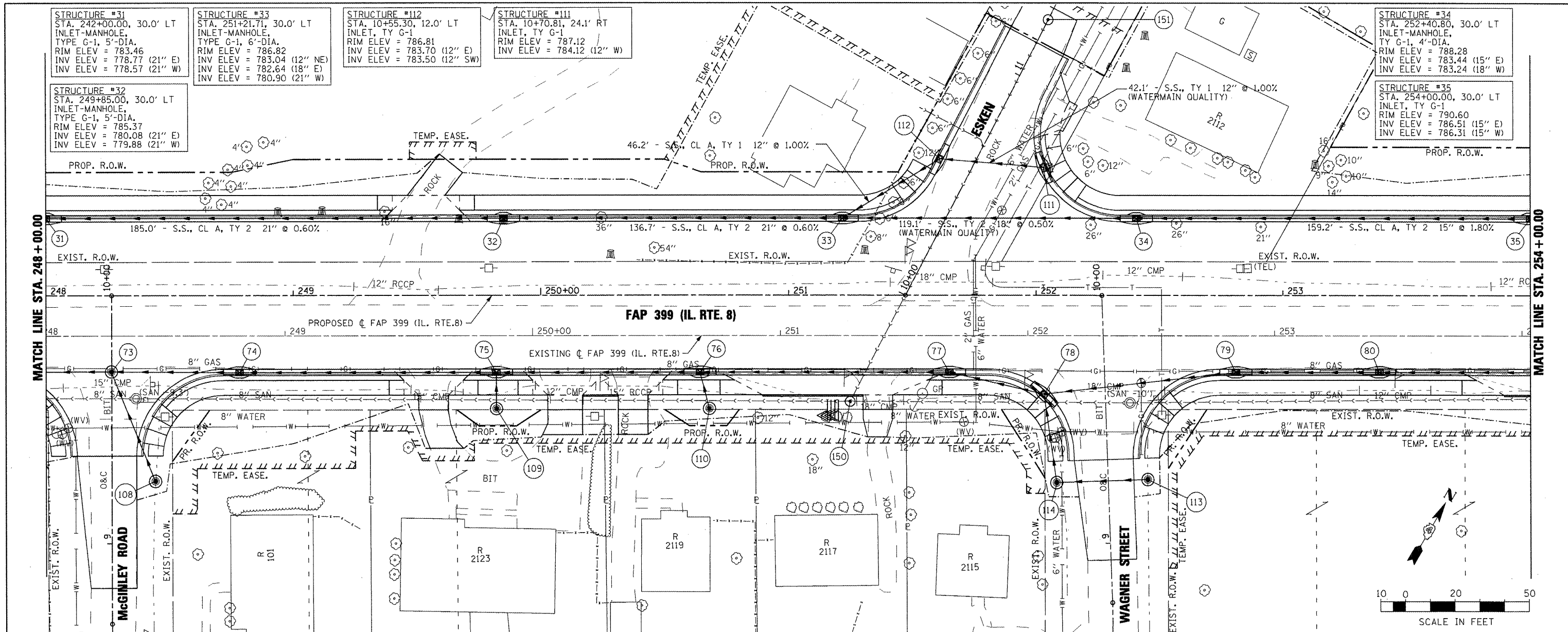
DATE	
BY	
REVISIONS	
NO.	
DATE	
BY	
REVISIONS	
NO.	
DATE	
BY	
REVISIONS	
NO.	



FILE NAME =	USER NAME = IDOT	DESIGNED -	REVISED -	FAP 399 (IL. RTE. 8)		F.A. RTE. =	SECTION	COUNTY	TOTAL SHEET
\\proj001\200803566\vdgn\14-Rte8-sht-DRN-N-8-NORTH.dgn		DRAWN -	REVISED -	DRAINAGE PLAN AND PROFILE - NORTH		399	36 R-7	TAZEWELL	390 184
PLOT SCALE = 48.00000 / IN.		CHECKED -	REVISED -	SCALE: AS SHOWN SHEET NO. OF SHEETS STA. 242+00.00 TO STA. 248+00.00					CONTRACT NO. 68370
PLOT DATE = 10/21/2011		DATE -	REVISED -						ILLINOIS FED. AID PROJECT

DATE	
BY	
SURVEYED	
PLOTTED	
CHECKED	
NO. OF WAY CHECKED	
DATE FILE NAME	
PLAN	
NO.	

DATE	
BY	
SURVEYED	
PLOTTED	
CHECKED	
NO. OF WAY CHECKED	
DATE FILE NAME	
PROFILE	
NO.	



FILE NAME =	USER NAME = JDOT	DESIGNED -	REVISED -	STATE OF ILLINOIS DEPARTMENT OF TRANSPORTATION				FAP 399 (IL RTE. 8) DRAINAGE PLAN AND PROFILE - NORTH				F.A. R.T.E. =	SECTION	COUNTY	TOTAL SHEETS	SHEET NO.
\\projects\200803566\dgn\04-Rte8-shr-DRN-9_NORTH.dgn		DRAWN -	REVISED -	SCALE: AS SHOWN				SHEET NO. OF SHEETS STA. 248+00.00 TO STA. 254+00.00				399	36 R-7	TAZEWELL	390	185
		CHECKED -	REVISED -									CONTRACT NO. 68370				ILLINOIS FED. AID PROJECT
		PLOT SCALE = 40,00000' / IN.	DATE -	REVISED -												
		PLOT DATE = 10/21/2011														

STRUCTURE #35  
 STA. 254+00.00, 30.0' LT  
 INLET, TYPE G-1  
 RIM ELEV = 790.60  
 INV ELEV = 786.51 (15" E)  
 INV ELEV = 786.31 (15" W)

STRUCTURE #36  
 STA. 256+00.00, 30.0' LT  
 INLET, TYPE G-1  
 RIM ELEV = 794.07  
 INV ELEV = 790.31 (12" E)  
 INV ELEV = 790.11 (15" W)

STRUCTURE #37  
 STA. 258+00.00, 30.0' LT  
 INLET, TYPE G-1  
 RIM ELEV = 798.17  
 INV ELEV = 794.90 (12" E)  
 INV ELEV = 794.70 (12" W)

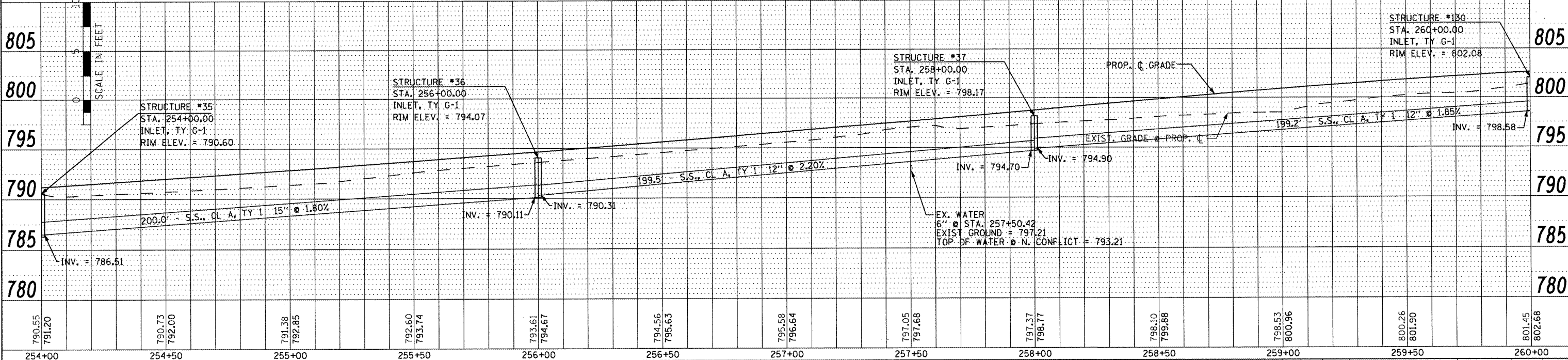
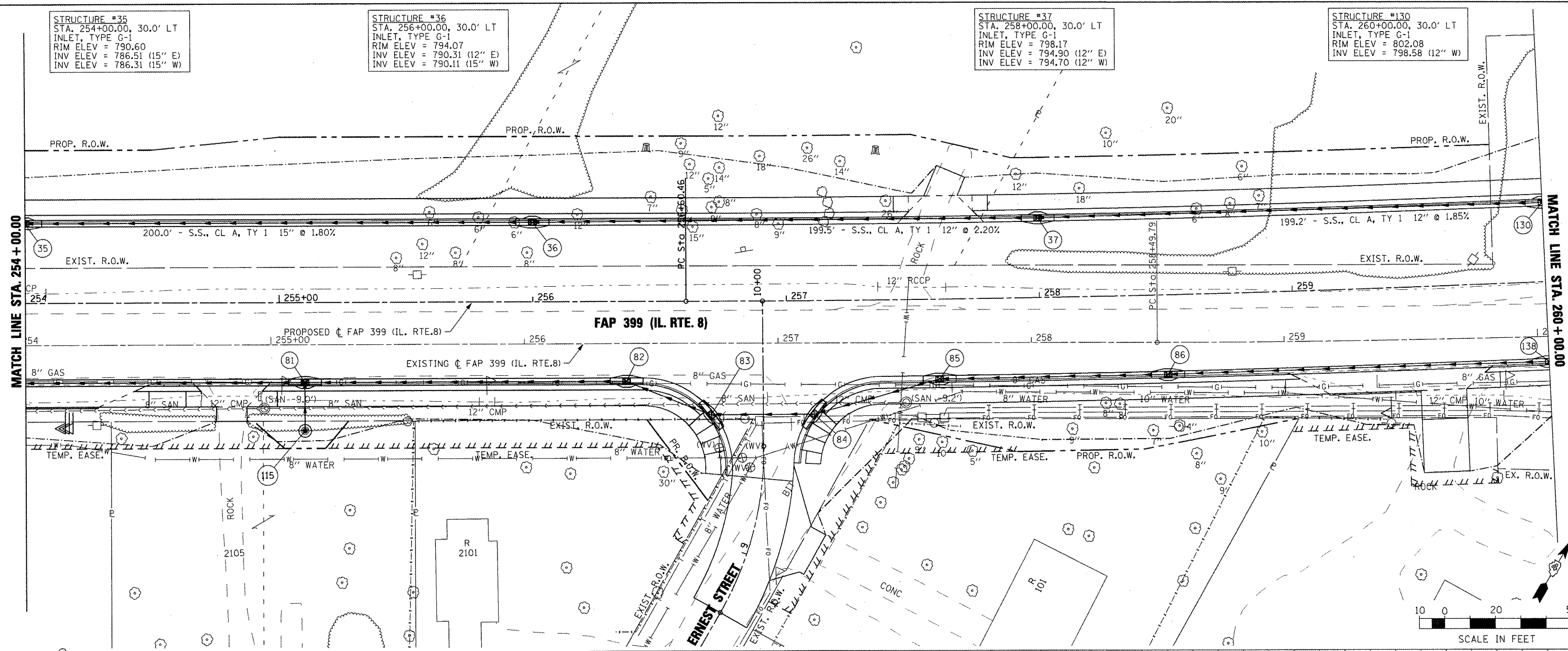
STRUCTURE #130  
 STA. 260+00.00, 30.0' LT  
 INLET, TYPE G-1  
 RIM ELEV = 802.08  
 INV ELEV = 798.58 (12" W)

DATE	
BY	
SURVEYED	
ALIGNED	
CHECKED	
RT. OF WAY CHECKED	
NOTE BOOK	
NO.	
CADD FILE NAME	

DATE	
BY	
PROFILE	
PLOTTED	
CHECKED	
BLK. NOTED	
STRUCTURE NOTATIONS CHKD	
NO.	

MATCH LINE STA. 254 + 00.00

MATCH LINE STA. 260 + 00.00



FILE NAME =	USER NAME = 100T	DESIGNED -	REVISED -	<b>STATE OF ILLINOIS</b> <b>DEPARTMENT OF TRANSPORTATION</b>	<b>FAP 399 (IL RTE. 8)</b> <b>DRAINAGE PLAN AND PROFILE - NORTH</b>	F.A. RTE.	SECTION	COUNTY	TOTAL SHEETS	SHEET NO.		
\\projects\200803566\dgn\04-Rte8-sht-DRAIN-10_NORTH.dgn		DRAWN -	REVISED -			399	36 R-7	TAZEWELL	390	186		
PLOT SCALE = 48.0000' / IN.		CHECKED -	REVISED -			CONTRACT NO. 68370						
PLOT DATE = 10/21/2011		DATE -	REVISED -			ILLINOIS FED. AID PROJECT						
254+00	254+50	255+00	255+50	256+00	256+50	257+00	257+50	258+00	258+50	259+00	259+50	260+00

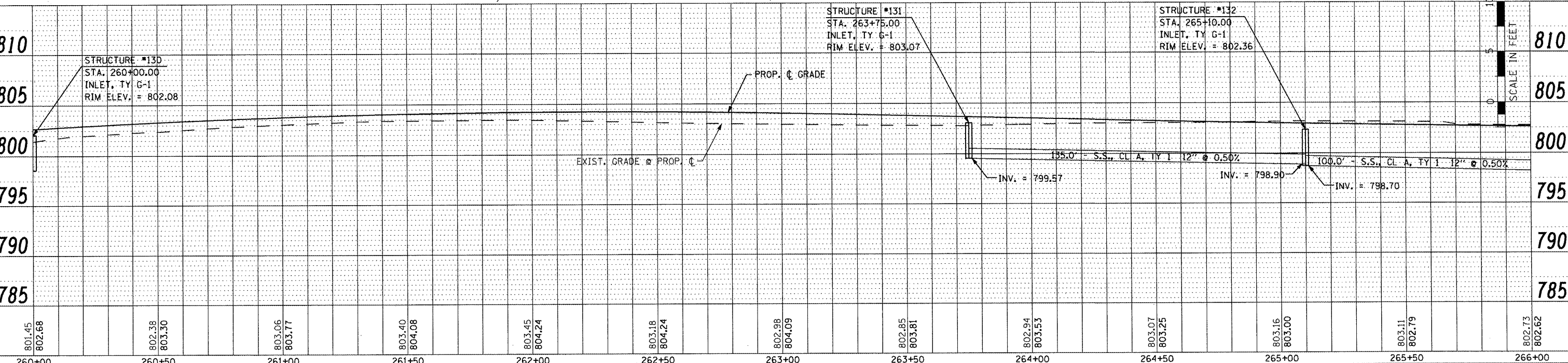
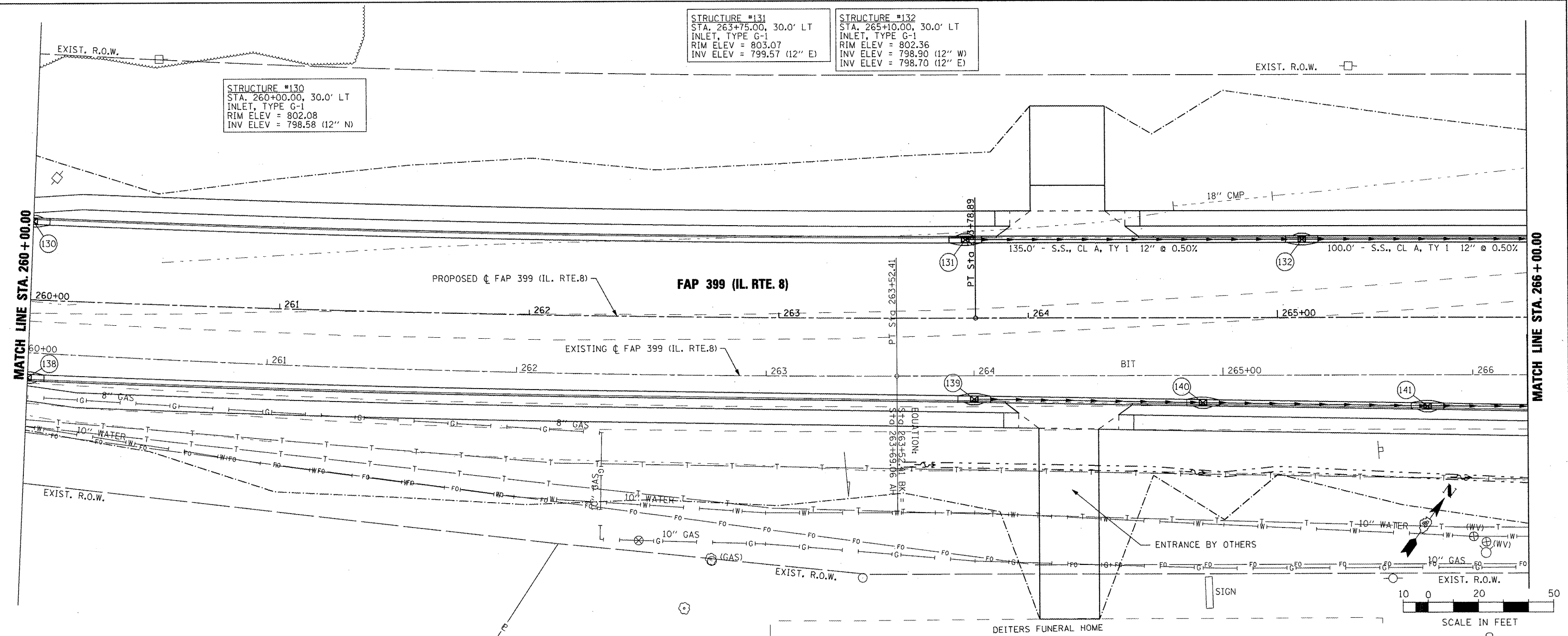
DATE	
BY	
PLANNED	
CHECKED	
NO. OF WAY CHECKED	
PAID FILE NAME	

DATE	
BY	
PROFILE	
PLOTTED	
CHECKED	
NO. OF WAY CHECKED	
STRUCTURE NOTATIONS DIVD	

STRUCTURE #131  
 STA. 263+75.00, 30.0' LT  
 INLET, TYPE G-1  
 RIM ELEV = 803.07  
 INV ELEV = 799.57 (12" E)

STRUCTURE #132  
 STA. 265+10.00, 30.0' LT  
 INLET, TYPE G-1  
 RIM ELEV = 802.36  
 INV ELEV = 798.90 (12" W)  
 INV ELEV = 798.70 (12" E)

STRUCTURE #130  
 STA. 260+00.00, 30.0' LT  
 INLET, TYPE G-1  
 RIM ELEV = 802.08  
 INV ELEV = 798.58 (12" N)



FILE NAME =	USER NAME = IDOT	DESIGNED -	REVISED -	<b>STATE OF ILLINOIS</b> <b>DEPARTMENT OF TRANSPORTATION</b>	<b>FAP 399 (IL. RTE. 8)</b> <b>DRAINAGE PLAN AND PROFILE - NORTH</b>	F.A. RTE.	SECTION	COUNTY	TOTAL SHEETS	SHEET NO.
W:\proj\jeo\200803566\dgn\04-Rte8-shd-DRAIN-11-NORTH.dgn	PLOT SCALE = 40.0000" / IN.	DRAWN -	REVISED -			399	36 R-7	TAZEWELL	390	187
PLOT DATE = 10/21/2011	DATE -	CHECKED -	REVISED -			CONTRACT NO. 68370				
		DATE -	REVISED -			ILLINOIS FED. AID PROJECT				

STRUCTURE #133  
STA. 266+10.00, 30.0' LT  
INLET, TYPE G-1  
RIM ELEV = 801.99  
INV ELEV = 798.20 (12" W)  
INV ELEV = 798.00 (12" E)

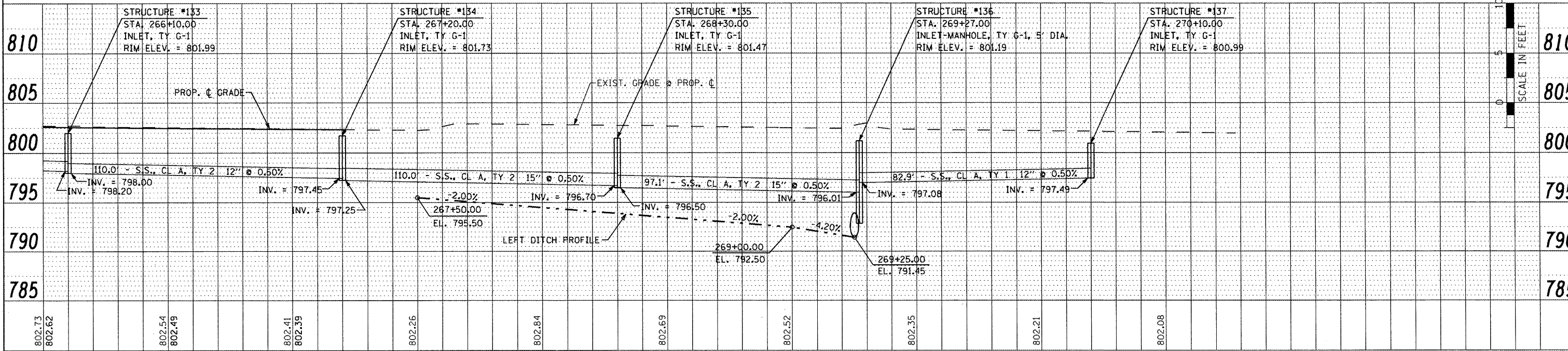
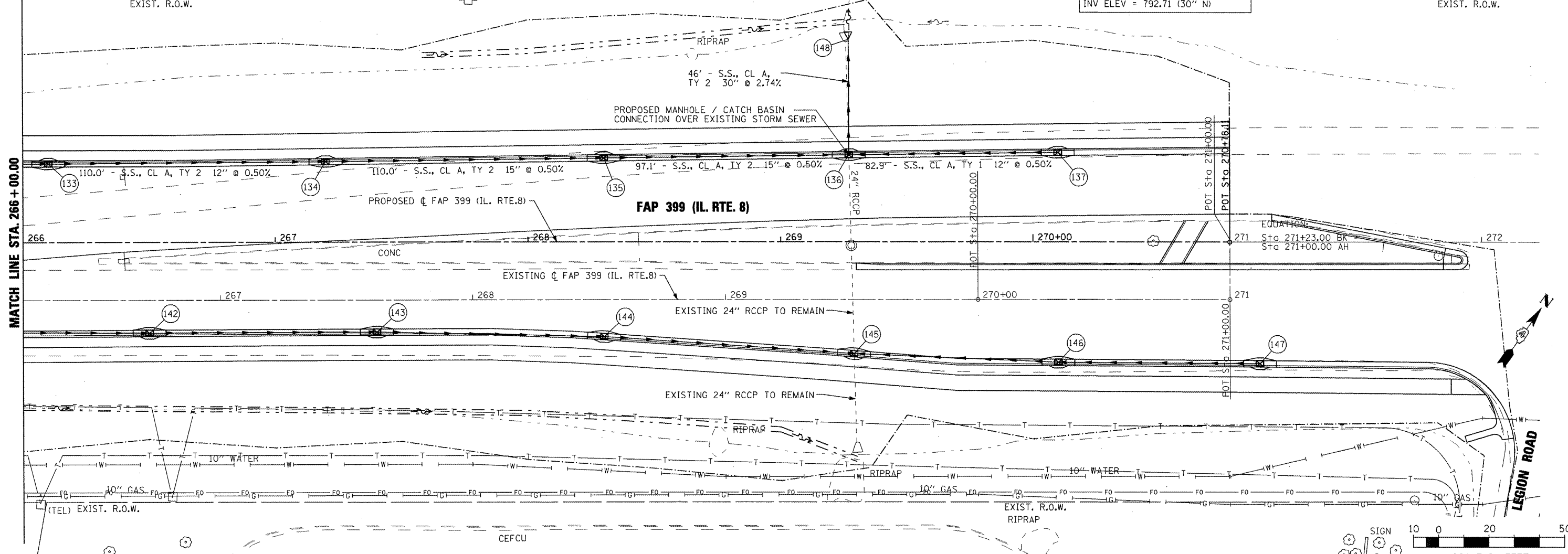
STRUCTURE #134  
STA. 267+20.00, 30.8' LT  
INLET, TYPE G-1  
RIM ELEV = 801.73  
INV ELEV = 797.45 (12" W)  
INV ELEV = 797.25 (15" E)

STRUCTURE #135  
STA. 268+30.00, 32.2' LT  
INLET, TYPE G-1  
RIM ELEV = 801.47  
INV ELEV = 796.70 (15" W)  
INV ELEV = 796.50 (15" E)

STRUCTURE #136  
STA. 269+27.00, 33.4' LT  
INLET-MANHOLE, TYPE G-1, 5' DIA.  
RIM ELEV = 801.19  
INV ELEV = 797.08 (12" E)  
INV ELEV = 796.01 (15" W)  
INV ELEV = 792.71 (EXIST 24" S)  
INV ELEV = 792.71 (30" N)

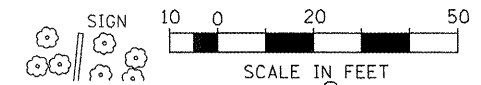
STRUCTURE #137  
STA. 270+10.00, 34.4 LT  
INLET, TYPE G-1  
RIM ELEV = 800.99  
INV ELEV = 797.49 (12" W)

STRUCTURE #148  
STA. 269+27.00, 80.0 LT  
PRECAST REINFORCED  
CONCRETE END SECTION 30"  
INV ELEV = 791.45 (30" S)



DATE	
BY	
PLAN	
SURVEYED	
PLOTTED	
GRADES CHECKED	
NOTES CHECKED	
NO. OF WAY CHECKED	
DATE FILE NAME	
NO.	

DATE	
BY	
PROFILE	
SURVEYED	
PLOTTED	
GRADES CHECKED	
NOTES CHECKED	
NO. OF WAY CHECKED	
DATE FILE NAME	
NO.	

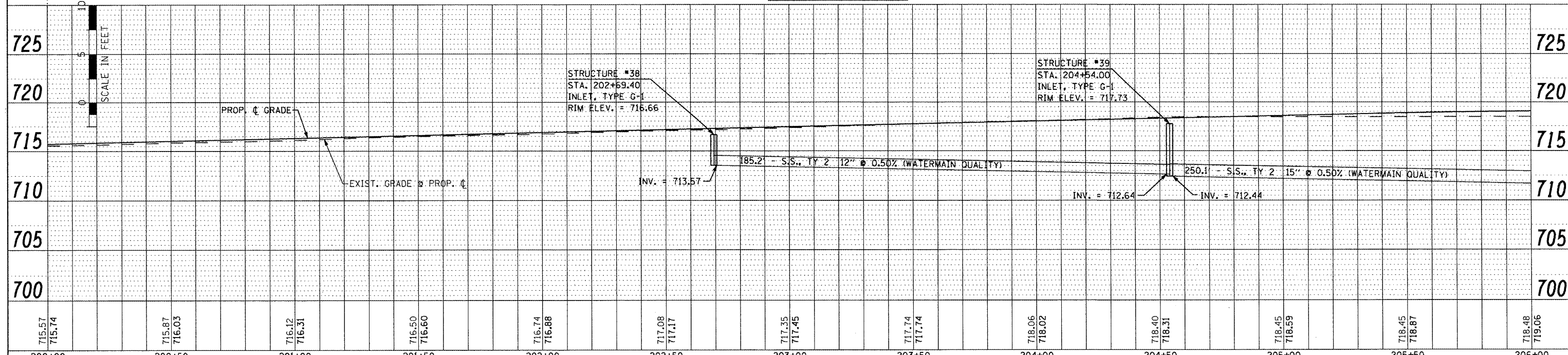
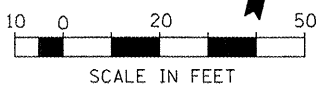
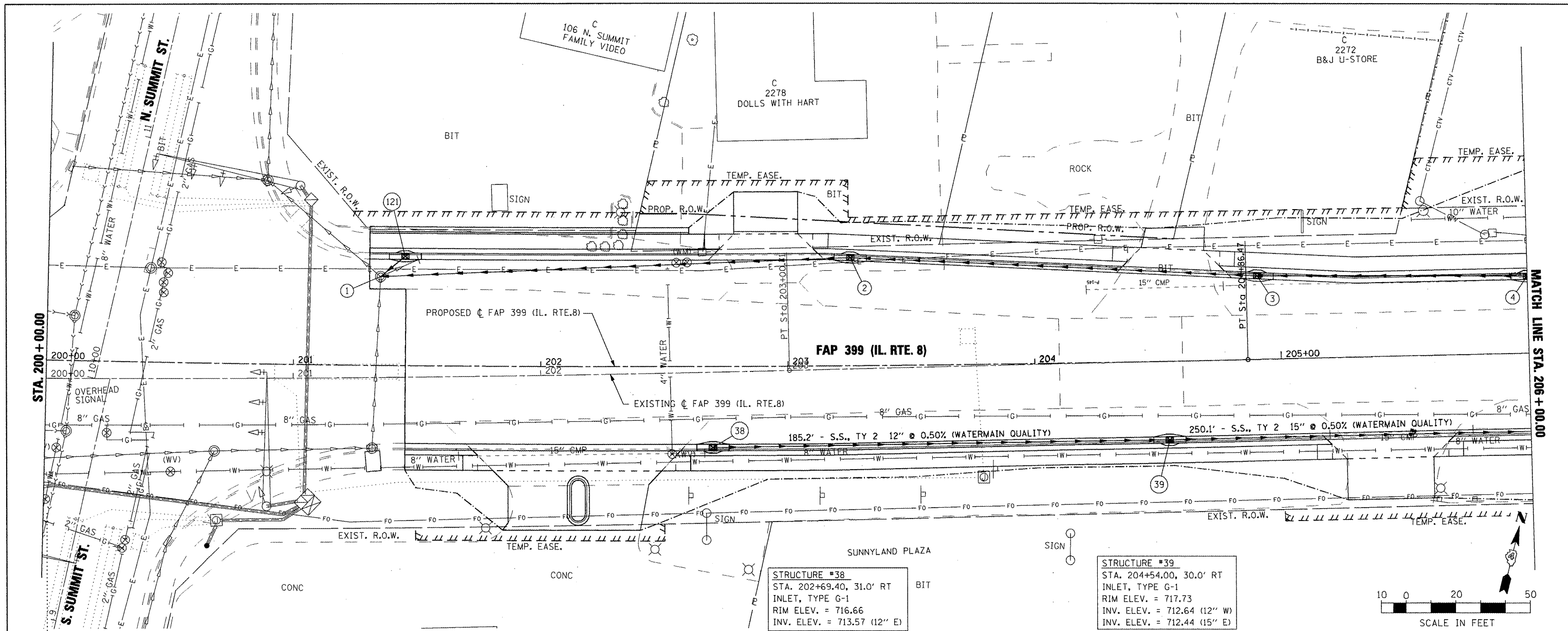


FILE NAME =	USER NAME = IDOT	DESIGNED -	REVISED -	<b>STATE OF ILLINOIS DEPARTMENT OF TRANSPORTATION</b>	<b>FAP 399 (IL RTE. 8) DRAINAGE PLAN AND PROFILE - NORTH</b>	F.A. RTE.	SECTION	COUNTY	TOTAL SHEETS	SHEET NO.
xx:\proj\jct\200803565\dgn\04-rte8-shd-dra\N-12-NORTH.dgn		DRAWN -	REVISED -			399	36 R-7	TAZEWELL	390	188
PLOT SCALE = 40,00000' / IN.		CHECKED -	REVISED -			SCALE: AS SHOWN SHEET NO. OF SHEETS STA. 266+00.00 TO STA. 270+78.11		CONTRACT NO. 68370		
PLOT DATE = 10/21/2011		DATE -	REVISED -			ILLINOIS FED. AID PROJECT				



PLAN	REVISIONS	DATE
NO.	BY	
NO.	BY	
NO.	BY	
NO.	BY	
NO.	BY	

PROFILE	REVISIONS	DATE
NO.	BY	
NO.	BY	
NO.	BY	
NO.	BY	
NO.	BY	

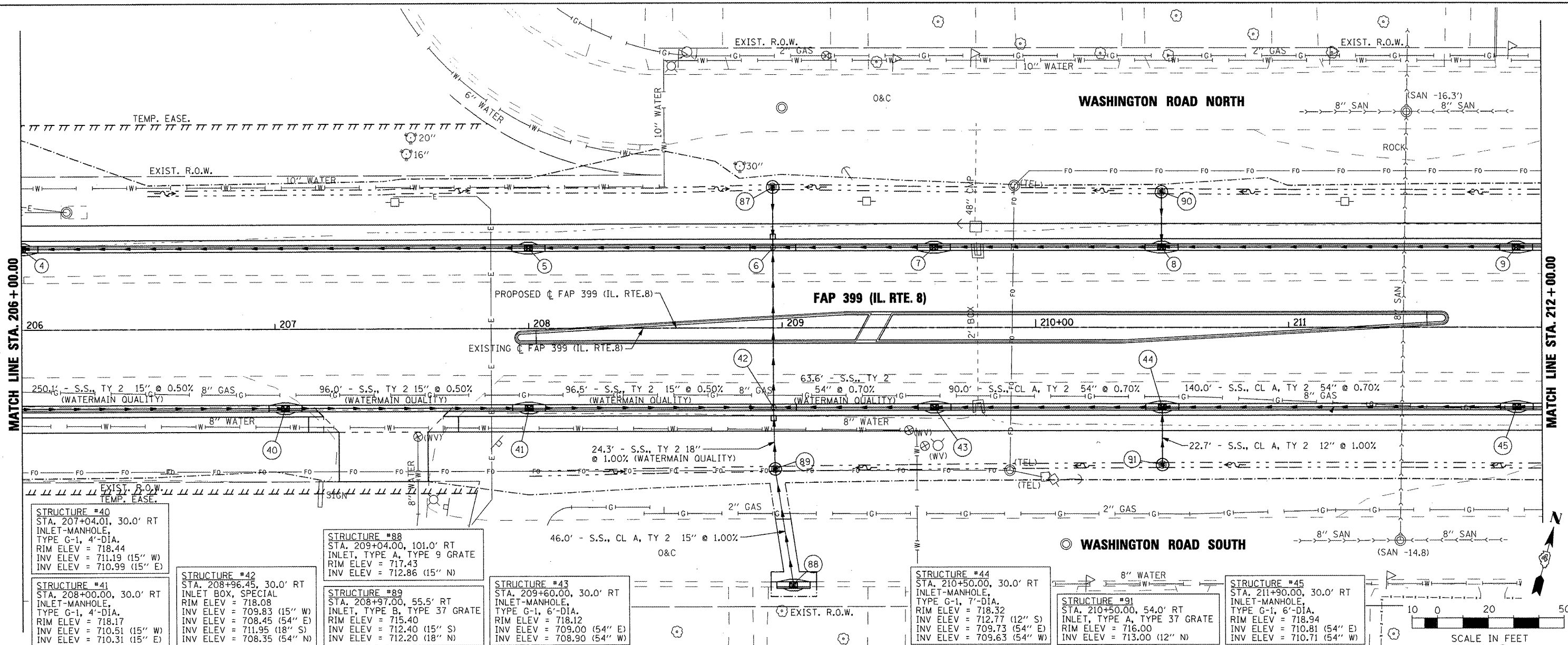


FILE NAME =	USER NAME = IDOT	DESIGNED -	REVISED -	<b>STATE OF ILLINOIS DEPARTMENT OF TRANSPORTATION</b>	<b>FAP 399 (IL. RTE. 8) DRAINAGE PLAN AND PROFILE - SOUTH</b>	SCALE: AS SHOWN	SHEET NO. OF SHEETS	STA. 200+00.00 TO STA. 206+00.00	F.A. RTE.	SECTION	COUNTY	TOTAL SHEETS	SHEET NO.
x:\projects\2200003566\dgn\04-Rte8-sht-DR	N-1.SOUTH.dgn	DRAWN -	REVISED -						399	36 R-7	TAZEWELL	390	189
PLOT SCALE = 40,0000' / IN.	CHECKED -	REVISED -											
PLOT DATE = 10/21/2011	DATE -	REVISED -											

ILLINOIS FED. AID PROJECT CONTRACT NO. 68370

DATE	
BY	
REVISIONS	
PLANNED	
NOTED	
NO. CHECKED	
NO. FILE NAME	

DATE	
BY	
REVISIONS	
PLANNED	
NOTED	
NO. CHECKED	
NO. FILE NAME	



**STRUCTURE #40**  
 STA. 207+04.01, 30.0' RT  
 INLET-MANHOLE,  
 TYPE G-1, 4'-DIA.  
 RIM ELEV = 718.44  
 INV ELEV = 711.19 (15" W)  
 INV ELEV = 710.99 (15" E)

**STRUCTURE #41**  
 STA. 208+00.00, 30.0' RT  
 INLET-MANHOLE,  
 TYPE G-1, 4'-DIA.  
 RIM ELEV = 718.17  
 INV ELEV = 710.51 (15" W)  
 INV ELEV = 710.31 (15" E)

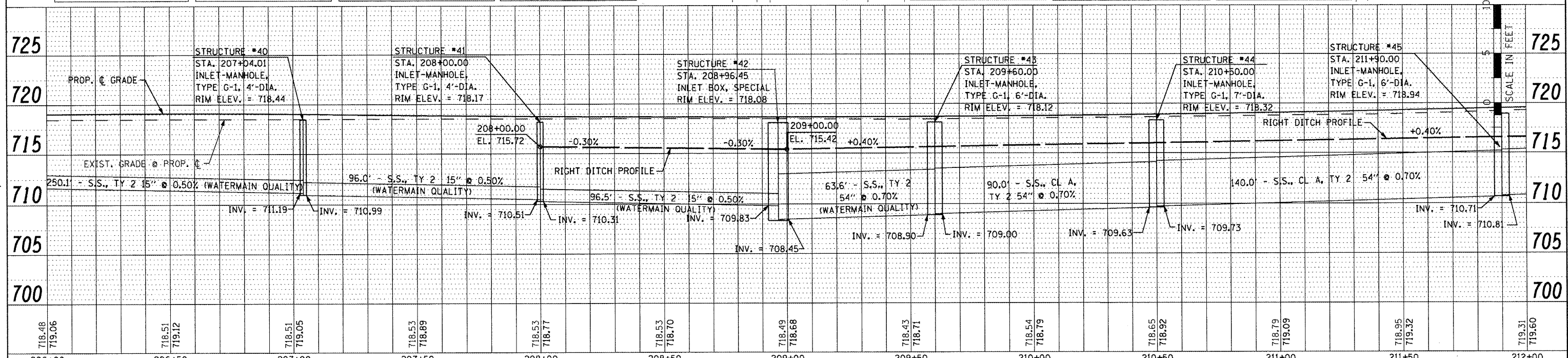

**STRUCTURE #42**  
 STA. 208+96.45, 30.0' RT  
 INLET BOX, SPECIAL  
 RIM ELEV = 718.08  
 INV ELEV = 709.83 (15" W)  
 INV ELEV = 708.45 (54" E)  
 INV ELEV = 711.95 (18" S)  
 INV ELEV = 708.35 (54" N)

**STRUCTURE #43**  
 STA. 209+60.00, 30.0' RT  
 INLET-MANHOLE,  
 TYPE G-1, 6'-DIA.  
 RIM ELEV = 718.12  
 INV ELEV = 715.40  
 INV ELEV = 712.40 (15" S)  
 INV ELEV = 709.00 (54" E)  
 INV ELEV = 708.90 (54" W)

**STRUCTURE #44**  
 STA. 210+50.00, 30.0' RT  
 INLET-MANHOLE,  
 TYPE G-1, 7'-DIA.  
 RIM ELEV = 718.32  
 INV ELEV = 712.77 (12" S)  
 INV ELEV = 709.73 (54" E)  
 INV ELEV = 709.63 (54" W)

**STRUCTURE #91**  
 STA. 210+50.00, 54.0' RT  
 INLET, TYPE A, TYPE 37 GRATE  
 RIM ELEV = 716.00  
 INV ELEV = 713.00 (12" N)

**STRUCTURE #45**  
 STA. 211+90.00, 30.0' RT  
 INLET-MANHOLE,  
 TYPE G-1, 6'-DIA.  
 RIM ELEV = 718.94  
 INV ELEV = 710.81 (54" E)  
 INV ELEV = 710.71 (54" W)

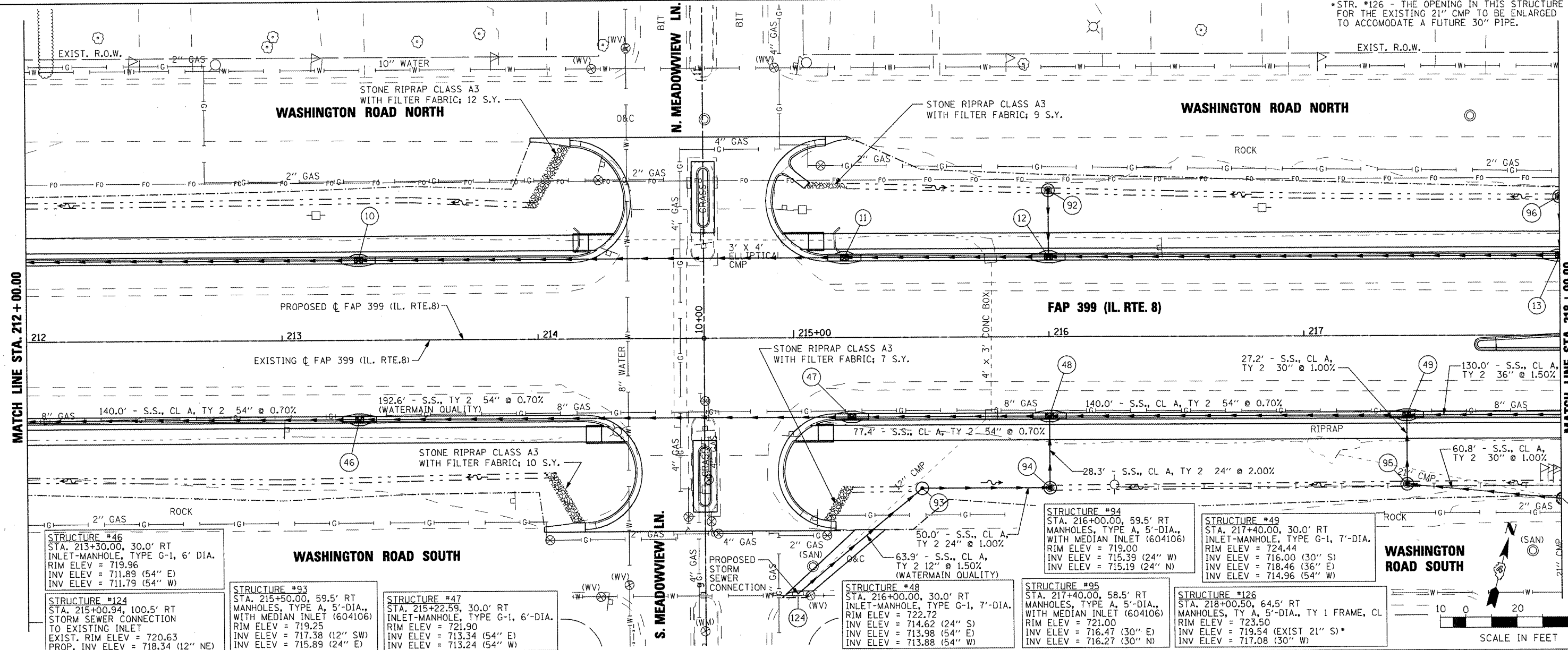


FILE NAME =	USER NAME = IDOT	DESIGNED -	REVISED -	<b>STATE OF ILLINOIS DEPARTMENT OF TRANSPORTATION</b>		<b>FAP 399 (IL. RTE. 8) DRAINAGE PLAN AND PROFILE - SOUTH</b>		F.A. RTE.	SECTION	COUNTY	TOTAL SHEETS	SHEET NO.
x:\projects\2008083566\dgn\04-Rte8-sht-DRAIN-2-SOUTH.dgn		DRAWN -	REVISED -					399	36 R-7	TAZEWELL	390	190
PLOT SCALE = 40.0000' / IN.		CHECKED -	REVISED -					CONTRACT NO. 68370				
PLOT DATE = 10/21/2011		DATE -	REVISED -					ILLINOIS FED. AID PROJECT				

DATE	
BY	
REVISIONS	
PLANNED	
DESIGNED	
DRAWN	
CHECKED	
DATE	

DATE	
BY	
REVISIONS	
PLANNED	
DESIGNED	
DRAWN	
CHECKED	
DATE	

\*STR. #126 - THE OPENING IN THIS STRUCTURE FOR THE EXISTING 21" CMP TO BE ENLARGED TO ACCOMMODATE A FUTURE 30" PIPE.



**STRUCTURE #46**  
STA. 213+30.00, 30.0' RT  
INLET-MANHOLE, TYPE G-1, 6' DIA.  
RIM ELEV = 719.96  
INV ELEV = 711.89 (54" E)  
INV ELEV = 711.79 (54" W)

**STRUCTURE #124**  
STA. 215+00.94, 100.5' RT  
STORM SEWER CONNECTION  
TO EXISTING INLET  
EXIST. RIM ELEV = 720.63  
PROP. INV ELEV = 718.34 (12" NE)

**STRUCTURE #93**  
STA. 215+50.00, 59.5' RT  
MANHOLES, TYPE A, 5'-DIA.,  
WITH MEDIAN INLET (604106)  
RIM ELEV = 719.25  
INV ELEV = 717.38 (12" SW)  
INV ELEV = 715.89 (24" E)

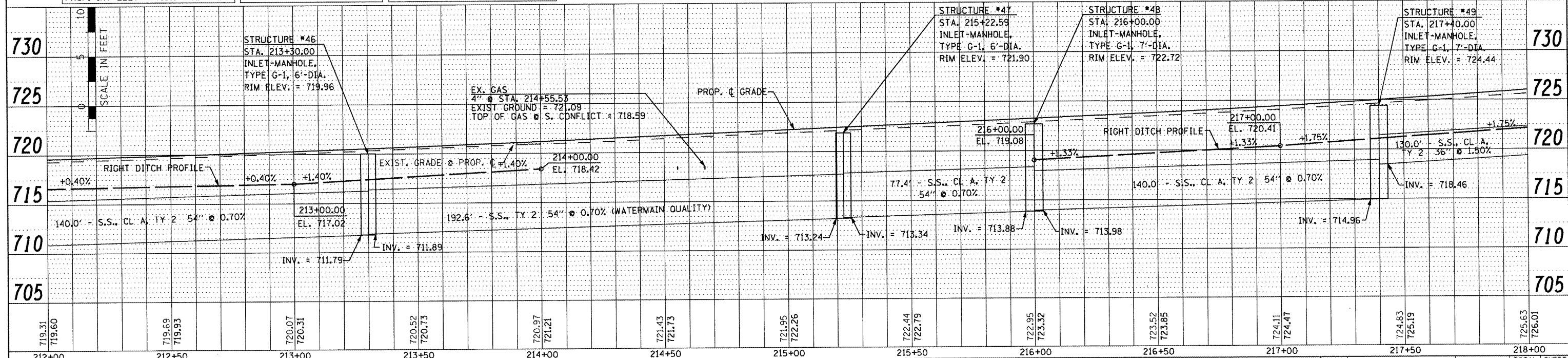
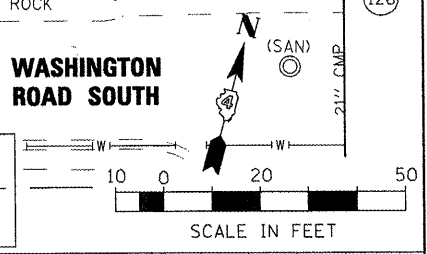
**STRUCTURE #47**  
STA. 215+22.59, 30.0' RT  
INLET-MANHOLE, TYPE G-1, 6'-DIA.  
RIM ELEV = 721.90  
INV ELEV = 713.34 (54" E)  
INV ELEV = 713.24 (54" W)

**STRUCTURE #48**  
STA. 216+00.00, 30.0' RT  
INLET-MANHOLE, TYPE G-1, 7'-DIA.  
RIM ELEV = 722.72  
INV ELEV = 714.62 (24" S)  
INV ELEV = 713.98 (54" E)  
INV ELEV = 713.88 (54" W)

**STRUCTURE #95**  
STA. 217+40.00, 58.5' RT  
MANHOLES, TYPE A, 5'-DIA.,  
WITH MEDIAN INLET (604106)  
RIM ELEV = 721.00  
INV ELEV = 716.47 (30" E)  
INV ELEV = 716.27 (30" N)

**STRUCTURE #49**  
STA. 217+40.00, 30.0' RT  
INLET-MANHOLE, TYPE G-1, 7'-DIA.  
RIM ELEV = 724.44  
INV ELEV = 716.00 (30" S)  
INV ELEV = 718.46 (36" E)  
INV ELEV = 714.96 (54" W)

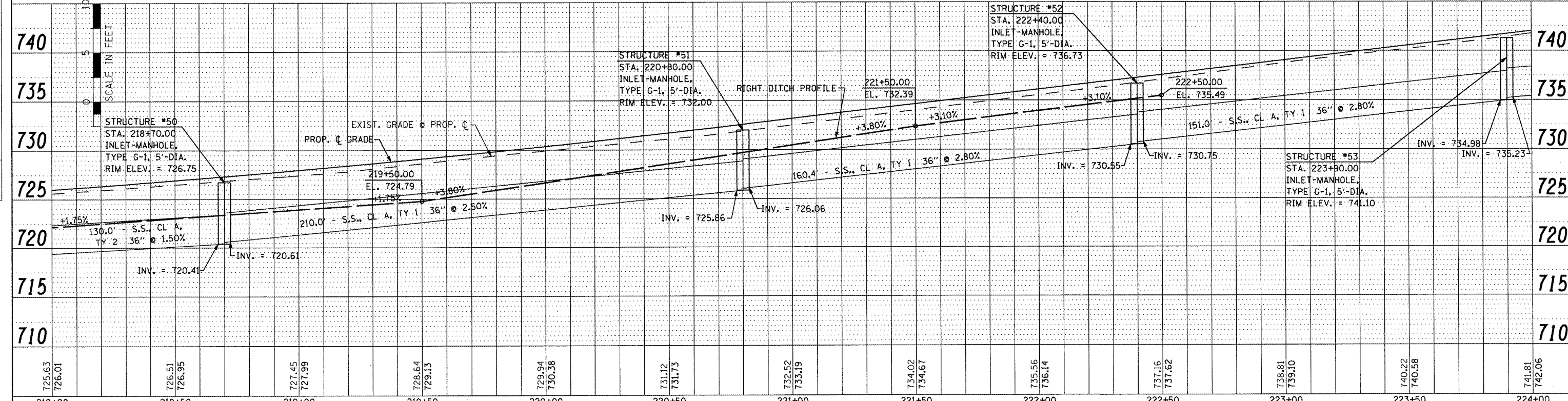
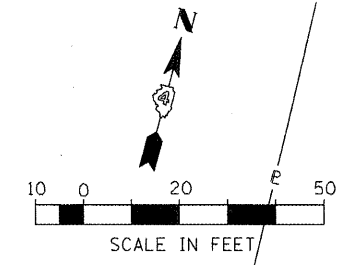
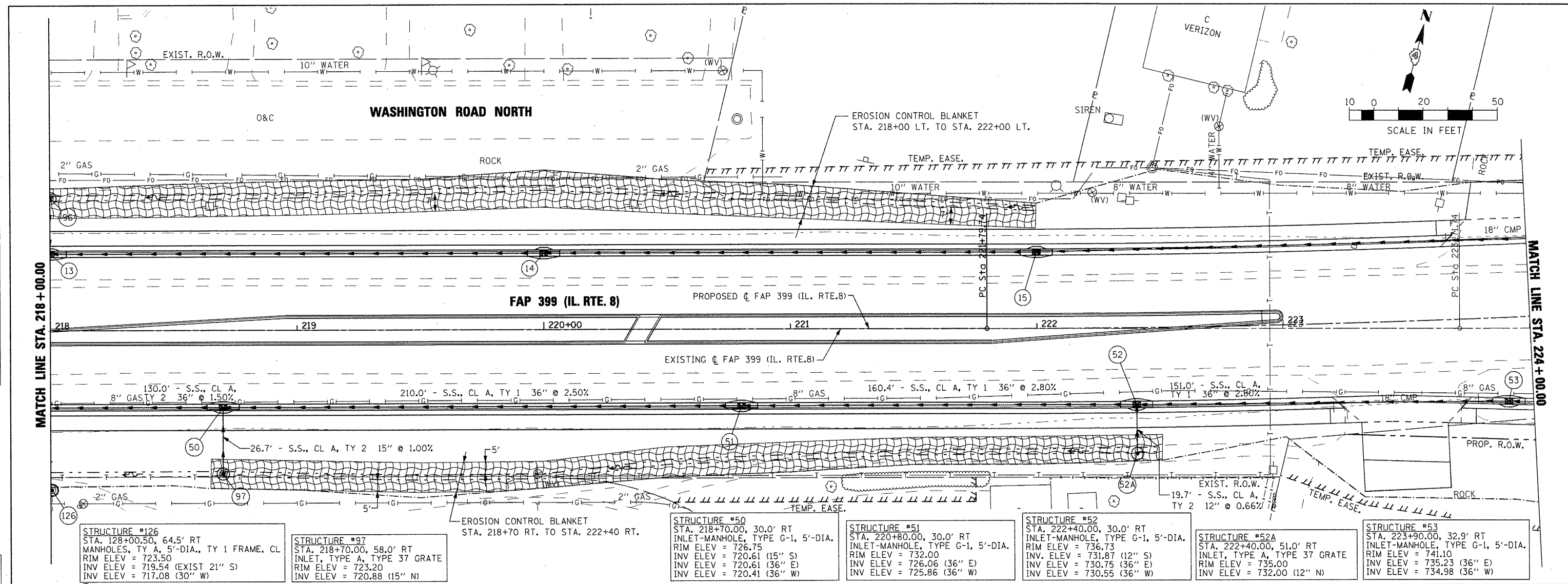
**STRUCTURE #126**  
STA. 218+00.50, 64.5' RT  
MANHOLES, TYPE A, 5'-DIA., TY 1 FRAME, CL  
RIM ELEV = 723.50  
INV ELEV = 719.54 (EXIST 21" S)\*  
INV ELEV = 717.08 (30" W)



FILE NAME =	USER NAME = IDOT	DESIGNED -	REVISED -	STATE OF ILLINOIS DEPARTMENT OF TRANSPORTATION				FAP 399 (IL RTE. 8) DRAINAGE PLAN AND PROFILE - SOUTH				F.A. RTE. 399	SECTION 36 R-7	COUNTY TAZEWELL	TOTAL SHEETS 390	SHEET NO. 191
PLOT SCALE = 48.0000' / IN.		CHECKED -	REVISED -	SCALE: AS SHOWN				SHEET NO. OF SHEETS STA. 212+00.00 TO STA. 218+00.00				CONTRACT NO. 68370				
PLOT DATE = 10/21/2011		DATE -	REVISED -	ILLINOIS FED. AID PROJECT												

DATE: \_\_\_\_\_  
 BY: \_\_\_\_\_  
 SURVEYED \_\_\_\_\_  
 PLOTTED \_\_\_\_\_  
 CHECKED \_\_\_\_\_  
 NOTE BOOK NO. \_\_\_\_\_  
 RT. OF WAY CHECKED \_\_\_\_\_  
 CAD FILE NAME \_\_\_\_\_

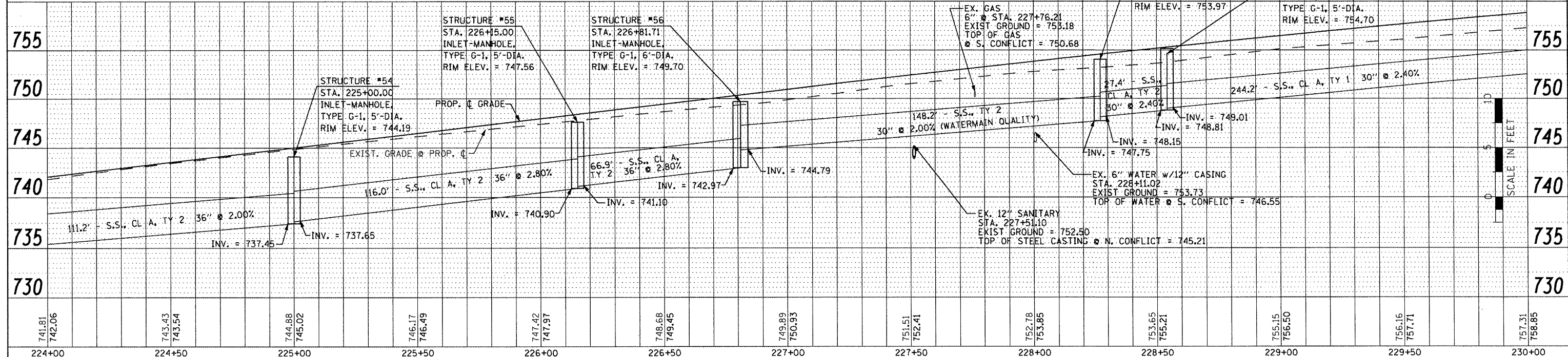
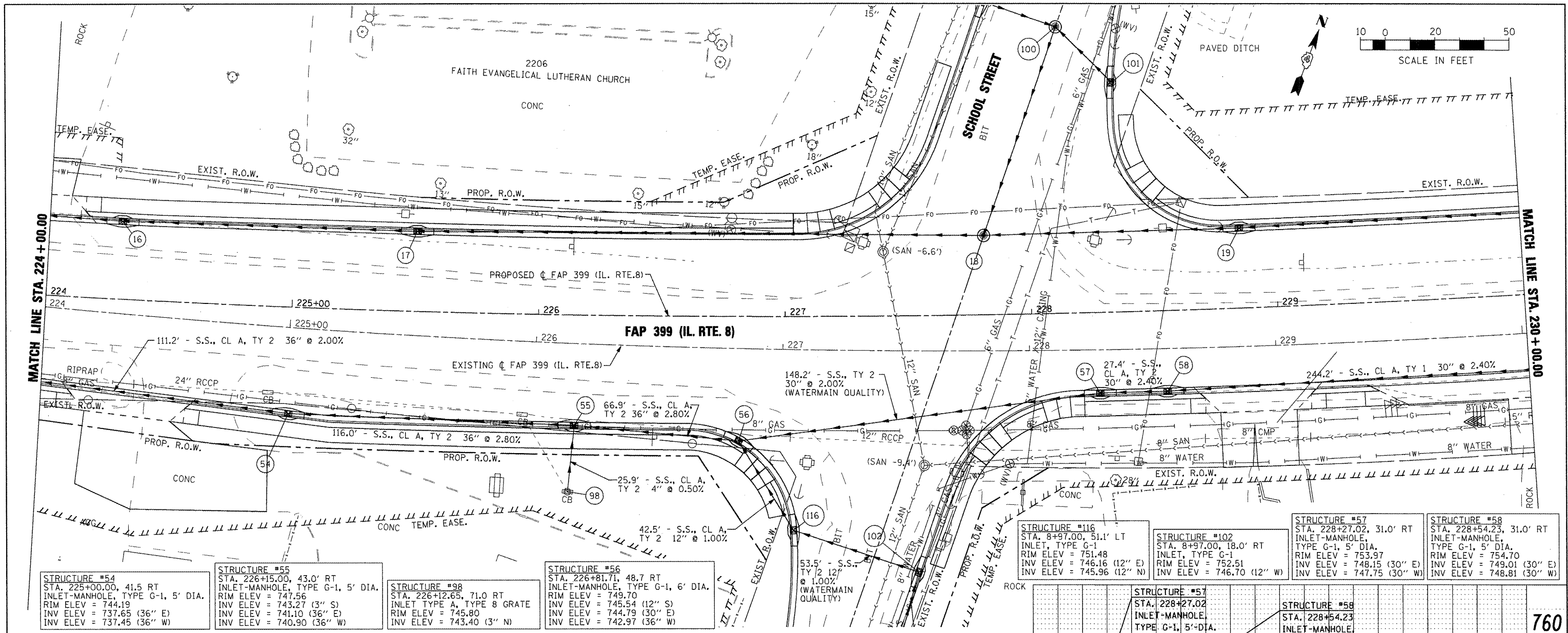
DATE: \_\_\_\_\_  
 BY: \_\_\_\_\_  
 SURVEYED \_\_\_\_\_  
 PLOTTED \_\_\_\_\_  
 CHECKED \_\_\_\_\_  
 NOTE BOOK NO. \_\_\_\_\_  
 STRUCTURE NOTATION CHKD \_\_\_\_\_



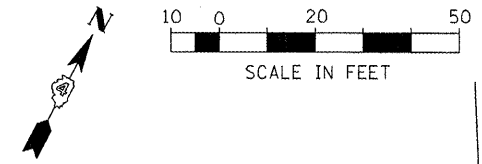
FILE NAME =	USER NAME = IDOT	DESIGNED -	REVISED -	<b>STATE OF ILLINOIS DEPARTMENT OF TRANSPORTATION</b>				<b>FAP 399 (IL RTE. 8) DRAINAGE PLAN AND PROFILE - SOUTH</b>				F.A. RTE.	SECTION	COUNTY	TOTAL SHEETS	SHEET NO.		
xi:\projects\200803566\dgn\4-Rte8-sht-DRN-4_SOUTH.dgn		DRAWN -	REVISED -									399	36 R-7	TAZEWELL	390	192		
PLOT SCALE = 40.0000' / IN.		CHECKED -	REVISED -									SCALE: AS SHOWN SHEET NO. OF SHEETS STA. 218+00.00 TO STA. 224+00.00					ILLINOIS FED. AID PROJECT	
PLOT DATE = 10/21/2011		DATE -	REVISED -									CONTRACT NO. 68370						

DATE	
BY	
SURVEYED	
PLOTTED	
GRADES CHECKED	
NOTE BOOK	
NO.	
STRUCTURE	
NOTATIONS	
CHFD	

DATE	
BY	
SURVEYED	
PLOTTED	
GRADES CHECKED	
NOTE BOOK	
NO.	
STRUCTURE	
NOTATIONS	
CHFD	

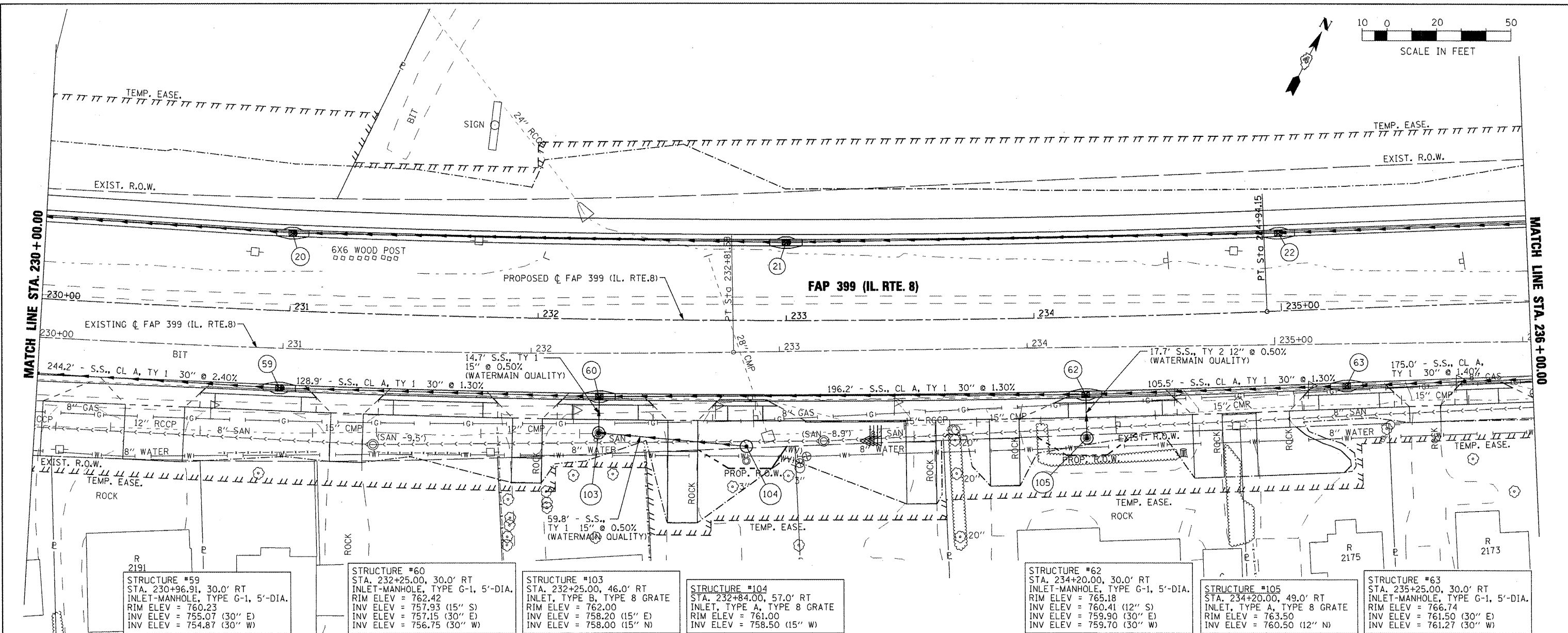


FILE NAME =	USER NAME = IDDT	DESIGNED -	REVISED -	<b>STATE OF ILLINOIS</b> <b>DEPARTMENT OF TRANSPORTATION</b>	<b>FAP 399 (IL. RTE. 8)</b> <b>DRAINAGE PLAN AND PROFILE - SOUTH</b>	F.A. RTE.	SECTION	COUNTY	TOTAL SHEETS	
x:\p\proj\280803566\dgn\04-Rte8-sh1-DRAIN-5_SOUTH.dgn		DRAWN -	REVISED -			399	36 R-7	TAZEWELL	390	193
PLOT SCALE = 48,00000' / IN.		CHECKED -	REVISED -			CONTRACT NO. 68370				
PLOT DATE = 10/21/2011		DATE -	REVISED -			ILLINOIS FED. AID PROJECT				
SCALE: AS SHOWN		SHEET NO. OF SHEETS		STA. 224+00.00 TO STA. 230+00.00						



DATE	
BY	
REVISIONS	
NO.	
DESCRIPTION	
DATE	
BY	
REVISIONS	
NO.	
DESCRIPTION	
DATE	
BY	
REVISIONS	
NO.	
DESCRIPTION	
DATE	
BY	
REVISIONS	
NO.	
DESCRIPTION	

DATE	
BY	
REVISIONS	
NO.	
DESCRIPTION	
DATE	
BY	
REVISIONS	
NO.	
DESCRIPTION	
DATE	
BY	
REVISIONS	
NO.	
DESCRIPTION	



STRUCTURE #59  
STA. 230+96.91, 30.0' RT  
INLET-MANHOLE, TYPE G-1, 5'-DIA.  
RIM ELEV = 760.23  
INV ELEV = 755.07 (30" E)  
INV ELEV = 754.87 (30" W)

STRUCTURE #60  
STA. 232+25.00, 30.0' RT  
INLET-MANHOLE, TYPE G-1, 5'-DIA.  
RIM ELEV = 762.42  
INV ELEV = 757.93 (15" S)  
INV ELEV = 757.15 (30" E)  
INV ELEV = 756.75 (30" W)

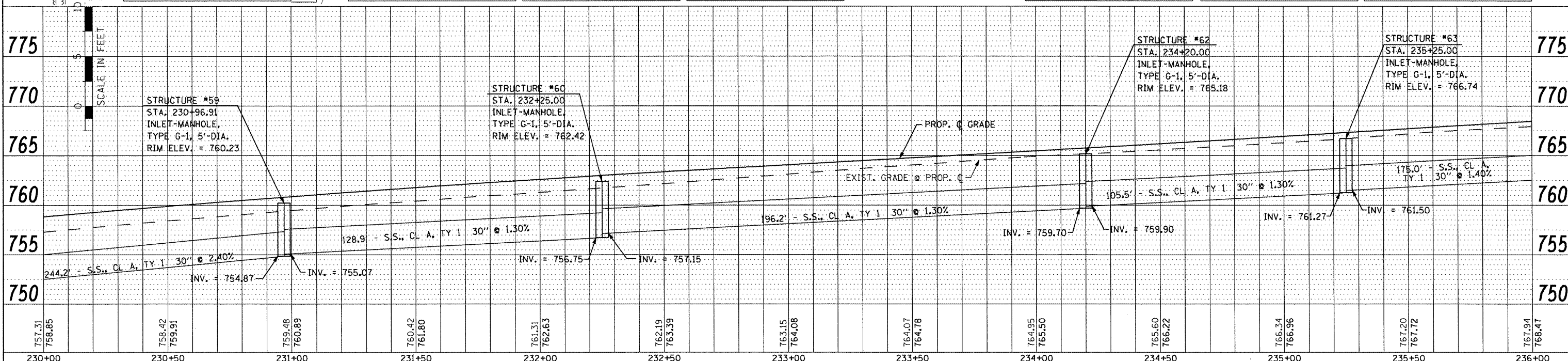
STRUCTURE #103  
STA. 232+25.00, 46.0' RT  
INLET, TYPE B, TYPE 8 GRATE  
RIM ELEV = 762.00  
INV ELEV = 758.20 (15" E)  
INV ELEV = 758.00 (15" N)

STRUCTURE #104  
STA. 232+84.00, 57.0' RT  
INLET, TYPE A, TYPE 8 GRATE  
RIM ELEV = 761.00  
INV ELEV = 758.50 (15" W)

STRUCTURE #62  
STA. 234+20.00, 30.0' RT  
INLET-MANHOLE, TYPE G-1, 5'-DIA.  
RIM ELEV = 765.18  
INV ELEV = 760.41 (12" S)  
INV ELEV = 759.90 (30" E)  
INV ELEV = 759.70 (30" W)

STRUCTURE #105  
STA. 234+20.00, 49.0' RT  
INLET, TYPE A, TYPE 8 GRATE  
RIM ELEV = 763.50  
INV ELEV = 760.50 (12" N)

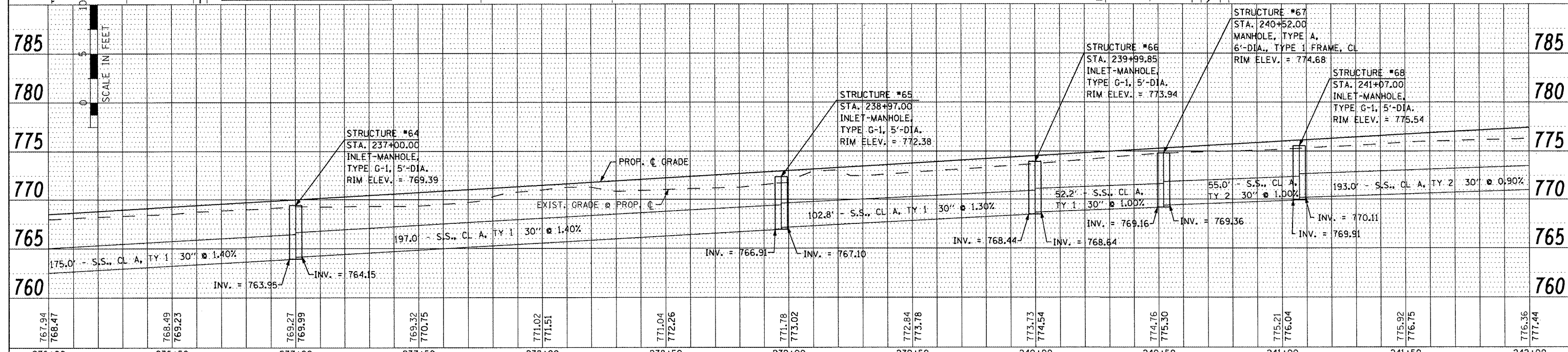
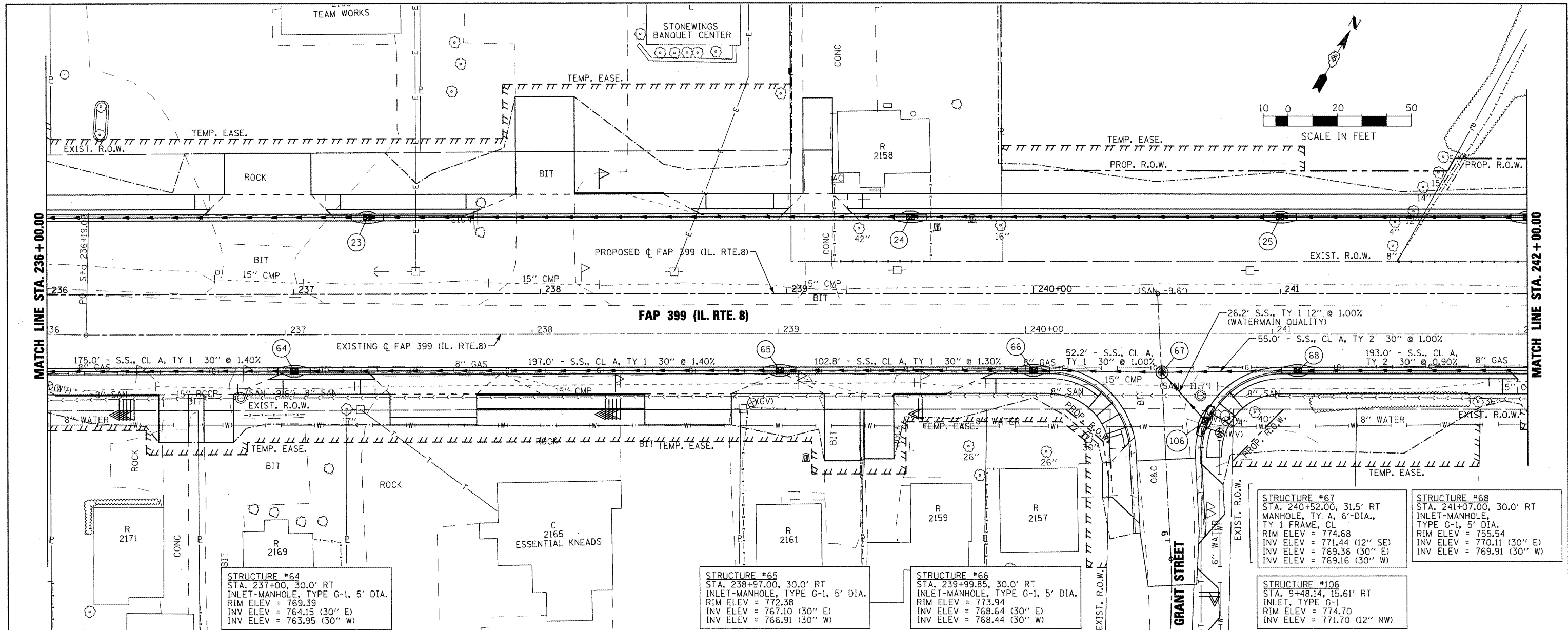
STRUCTURE #63  
STA. 235+25.00, 30.0' RT  
INLET-MANHOLE, TYPE G-1, 5'-DIA.  
RIM ELEV = 766.74  
INV ELEV = 761.50 (30" E)  
INV ELEV = 761.27 (30" W)



FILE NAME =	USER NAME = IDOT	DESIGNED -	REVISED -	<b>STATE OF ILLINOIS</b> <b>DEPARTMENT OF TRANSPORTATION</b> <b>FAP 399 (IL RTE. 8)</b> <b>DRAINAGE PLAN AND PROFILE - SOUTH</b>				F.A. RTE.	SECTION	COUNTY	TOTAL SHEETS	SHEET NO.	
xi:\proj\jects\200803566\dgn\04-Rte8-shr-DRAIN-6_SOUTH.dgn		DRAWN -	REVISED -					399	36 R-7	TAZEWELL	390	194	
PLOT SCALE = 48.0000" / IN.		CHECKED -	REVISED -					SCALE: AS SHOWN SHEET NO. OF SHEETS STA. 230+00.00 TO STA. 236+00.00				CONTRACT NO. 68370	
PLOT DATE = 10/21/2011		DATE -	REVISED -					ILLINOIS FED. AID PROJECT					

DATE	
BY	
SURVEYED	
ALIGNED	
CHECKED	
NO. OF P.A. CHECKED	
ROAD FILE NAME	
PLAN	
NOTE BOOK	
NO.	

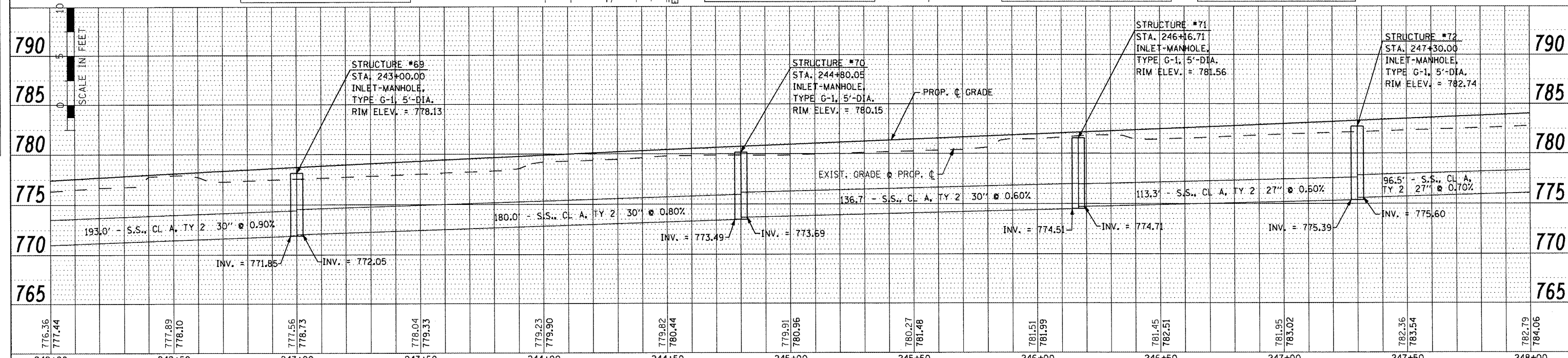
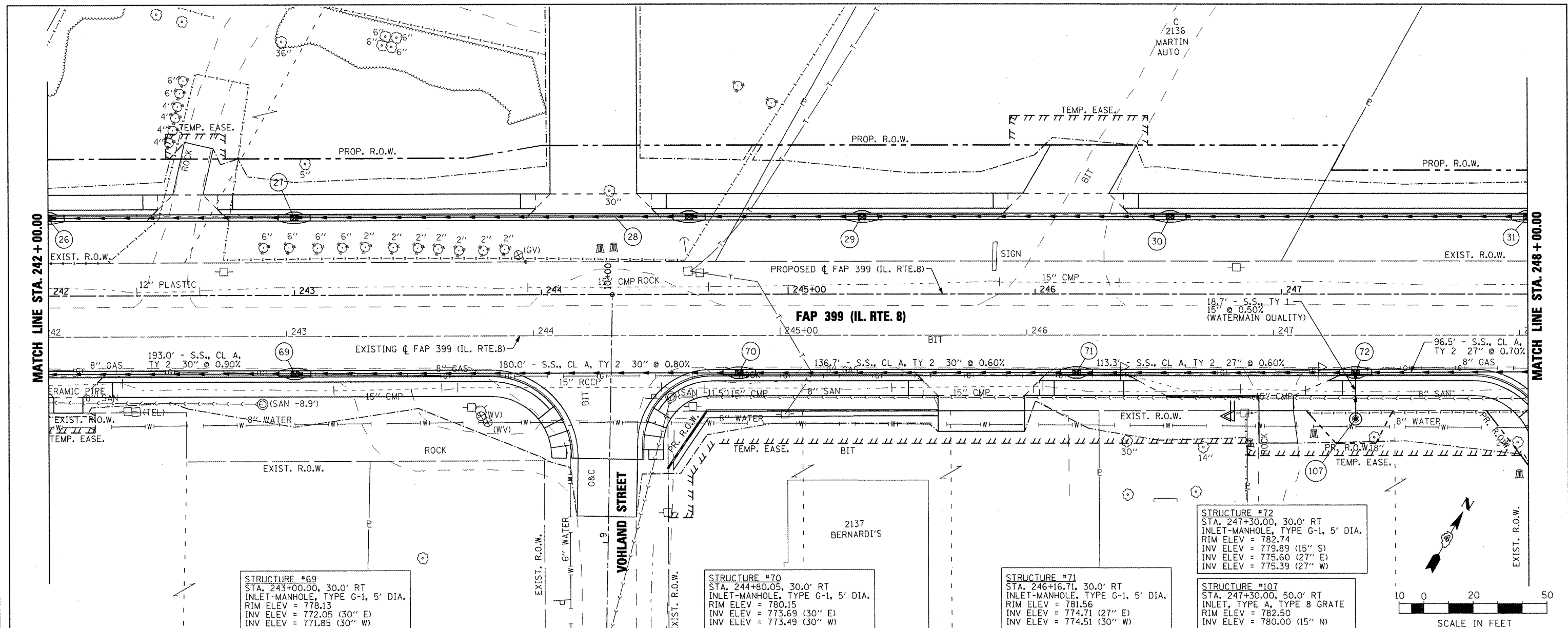
DATE	
BY	
SURVEYED	
GRADES CHECKED	
NO. NOTED	
STRUCTURE NOTATION CHRD	
PROFILE	
NOTE BOOK	
NO.	



FILE NAME =	USER NAME = IDOT	DESIGNED -	REVISED -	<b>STATE OF ILLINOIS</b> <b>DEPARTMENT OF TRANSPORTATION</b>		<b>FAP 399 (IL. RTE. 8)</b> <b>DRAINAGE PLAN AND PROFILE - SOUTH</b>		F.A. RTE.	SECTION	COUNTY	TOTAL SHEETS	SHEET NO.
x:\proj\jects\200803566\dgn\04-Rte8-sht-DRAIN-7-SOUTH.dgn		DRAWN -	REVISED -					399	36 R-7	TAZEWELL	390	195
PLOT SCALE = 40,0000' / IN.		CHECKED -	REVISED -					CONTRACT NO. 68370				
PLOT DATE = 10/21/2011		DATE -	REVISED -					ILLINOIS FED. AID PROJECT				
SCALE: AS SHOWN		SHEET NO. OF SHEETS		STA. 236+00.00 TO STA. 242+00.00								

DATE	
BY	
REVISIONS	
NO.	
DESCRIPTION	
DATE	
BY	
REVISIONS	
NO.	
DESCRIPTION	
DATE	
BY	
REVISIONS	
NO.	
DESCRIPTION	
DATE	
BY	
REVISIONS	
NO.	
DESCRIPTION	
DATE	
BY	
REVISIONS	
NO.	
DESCRIPTION	

DATE	
BY	
REVISIONS	
NO.	
DESCRIPTION	
DATE	
BY	
REVISIONS	
NO.	
DESCRIPTION	
DATE	
BY	
REVISIONS	
NO.	
DESCRIPTION	
DATE	
BY	
REVISIONS	
NO.	
DESCRIPTION	

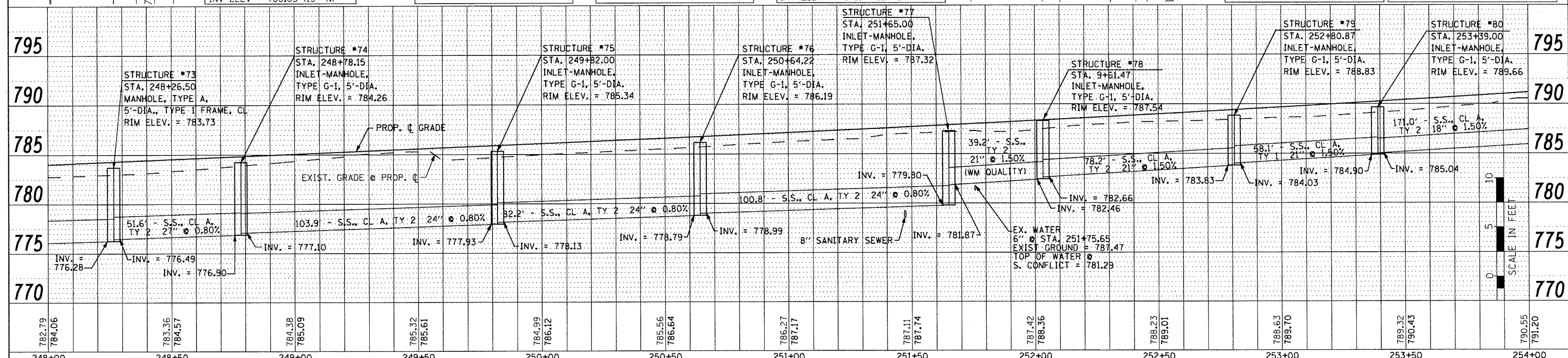
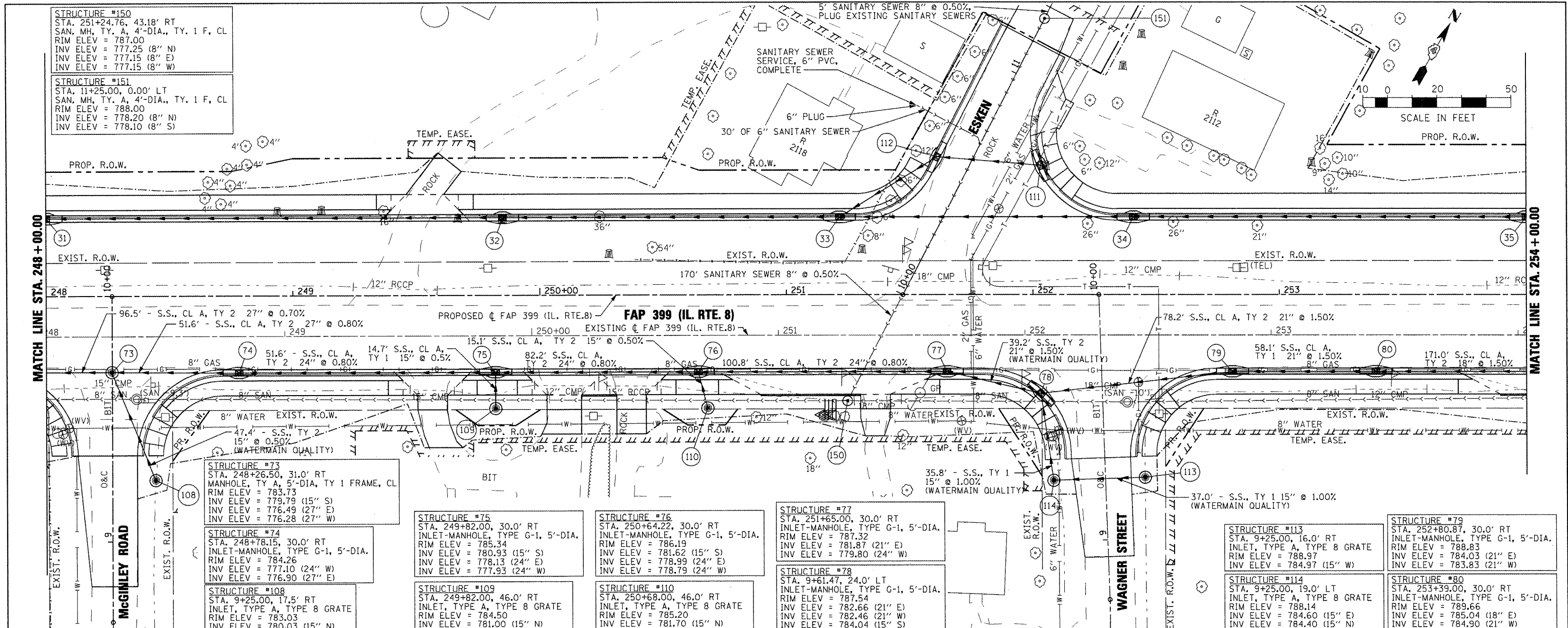


776.36	777.44	777.89	778.10	777.56	778.73	778.04	779.33	779.23	779.90	779.82	780.44	779.91	780.96	780.27	781.48	781.51	781.99	781.45	782.51	781.95	783.02	782.36	783.54	782.79	784.06	
242+00	242+50	243+00	243+50	244+00	244+50	245+00	245+50	246+00	246+50	247+00	247+50	248+00														



DATE	
BY	
REVISION	
NO.	
DESCRIPTION	
DATE	
BY	
REVISION	
NO.	
DESCRIPTION	

DATE	
BY	
REVISION	
NO.	
DESCRIPTION	
DATE	
BY	
REVISION	
NO.	
DESCRIPTION	



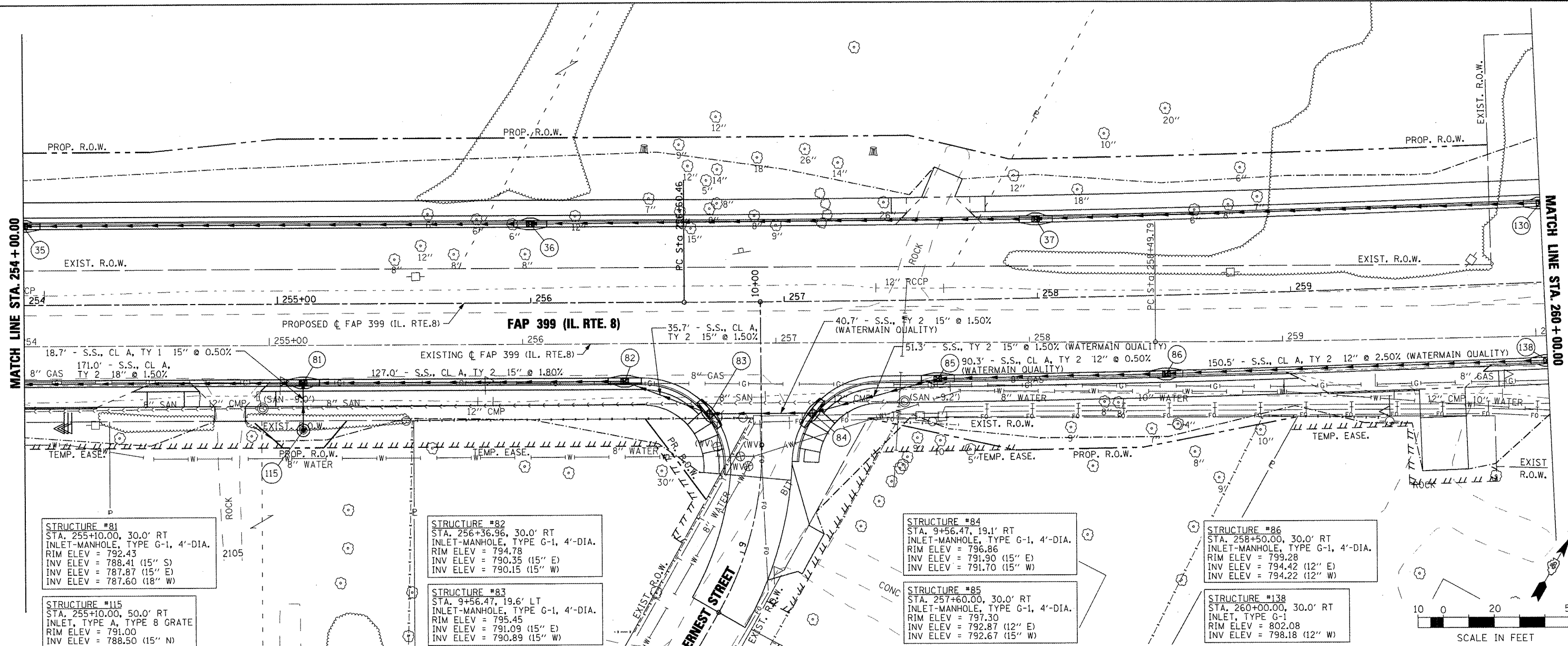
FILE NAME =	USER NAME = ID0T	DESIGNED -	REVISED -	<b>STATE OF ILLINOIS</b> <b>DEPARTMENT OF TRANSPORTATION</b>				<b>FAP 399 (IL RTE. 8)</b> <b>DRAINAGE PLAN AND PROFILE - SOUTH</b>		F.A. RTE.	SECTION	COUNTY	TOTAL SHEET NO.
PROJECT NO. =	DATE = 10/21/2011	DRAWN -	REVISED -							399	36 R-7	TAZEWELL	390
PLOT SCALE = 40.0000' / IN.	CHECKED -	REVISED -	REVISED -							CONTRACT NO. 68370			197
PLOT DATE = 10/21/2011	DATE -	REVISED -	REVISED -							ILLINOIS FED. AID PROJECT			
SCALE: AS SHOWN										SHEET NO. OF SHEETS		STA. 248+00.00 TO STA. 254+00.00	

DATE	
BY	
REVISIONS	
NO.	
DESCRIPTION	
DATE	
BY	
REVISIONS	
NO.	
DESCRIPTION	
DATE	
BY	
REVISIONS	
NO.	
DESCRIPTION	

DATE	
BY	
REVISIONS	
NO.	
DESCRIPTION	
DATE	
BY	
REVISIONS	
NO.	
DESCRIPTION	
DATE	
BY	
REVISIONS	
NO.	
DESCRIPTION	

MATCH LINE STA. 254+00.00

MATCH LINE STA. 260+00.00



STRUCTURE #81  
STA. 255+10.00, 30.0' RT  
INLET-MANHOLE, TYPE G-1, 4'-DIA.  
RIM ELEV = 792.43  
INV ELEV = 788.41 (15" S)  
INV ELEV = 787.87 (15" E)  
INV ELEV = 787.60 (18" W)

STRUCTURE #82  
STA. 256+36.96, 30.0' RT  
INLET-MANHOLE, TYPE G-1, 4'-DIA.  
RIM ELEV = 794.78  
INV ELEV = 790.35 (15" E)  
INV ELEV = 790.15 (15" W)

STRUCTURE #115  
STA. 255+10.00, 50.0' RT  
INLET, TYPE A, TYPE 8 GRATE  
RIM ELEV = 791.00  
INV ELEV = 788.50 (15" N)

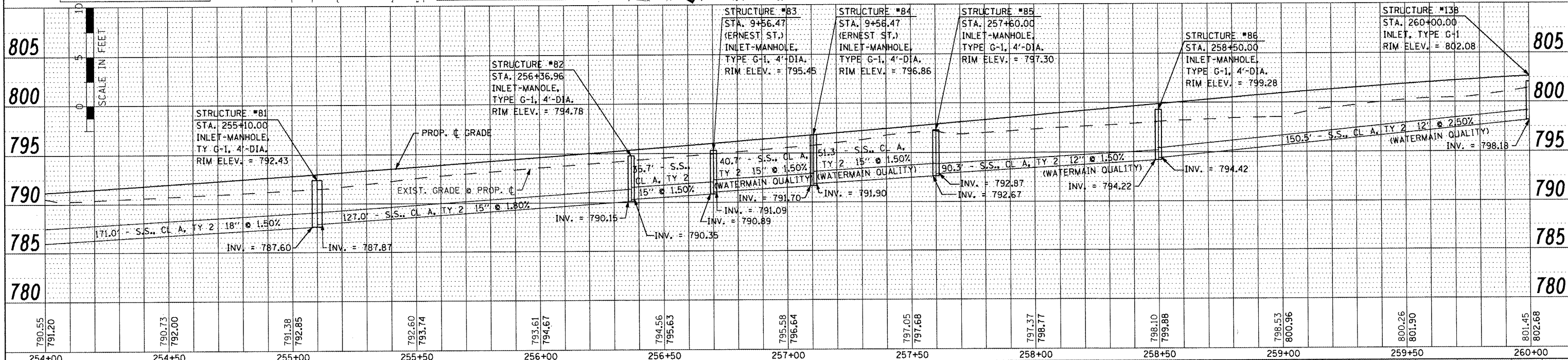
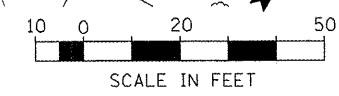
STRUCTURE #83  
STA. 9+56.47, 19.6' LT  
INLET-MANHOLE, TYPE G-1, 4'-DIA.  
RIM ELEV = 795.45  
INV ELEV = 791.09 (15" E)  
INV ELEV = 790.89 (15" W)

STRUCTURE #84  
STA. 9+56.47, 19.1' RT  
INLET-MANHOLE, TYPE G-1, 4'-DIA.  
RIM ELEV = 796.86  
INV ELEV = 791.90 (15" E)  
INV ELEV = 791.70 (15" W)

STRUCTURE #85  
STA. 257+60.00, 30.0' RT  
INLET-MANHOLE, TYPE G-1, 4'-DIA.  
RIM ELEV = 797.30  
INV ELEV = 792.87 (12" E)  
INV ELEV = 792.67 (15" W)

STRUCTURE #86  
STA. 258+50.00, 30.0' RT  
INLET-MANHOLE, TYPE G-1, 4'-DIA.  
RIM ELEV = 799.28  
INV ELEV = 794.42 (12" E)  
INV ELEV = 794.22 (12" W)

STRUCTURE #138  
STA. 260+00.00, 30.0' RT  
INLET, TYPE G-1  
RIM ELEV = 802.08  
INV ELEV = 798.18 (12" W)

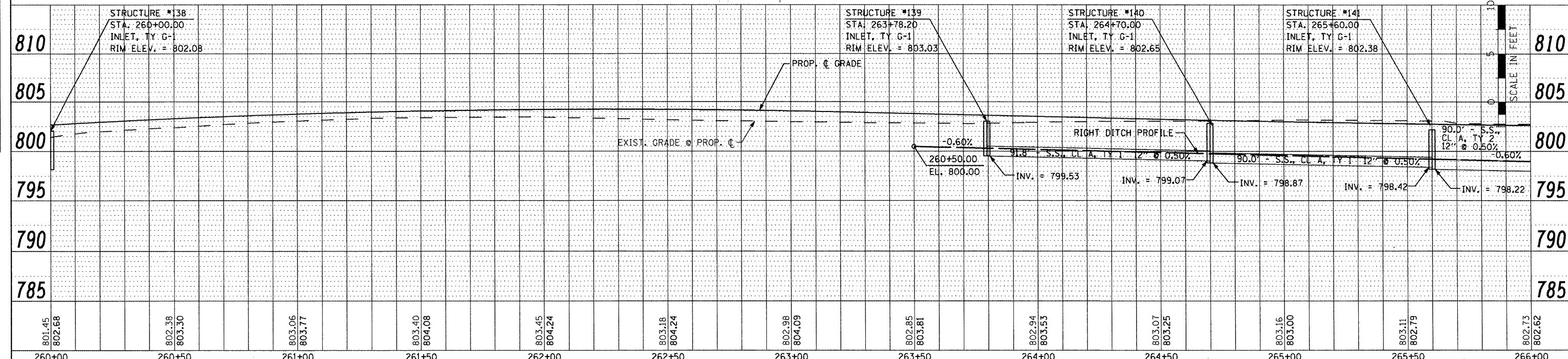
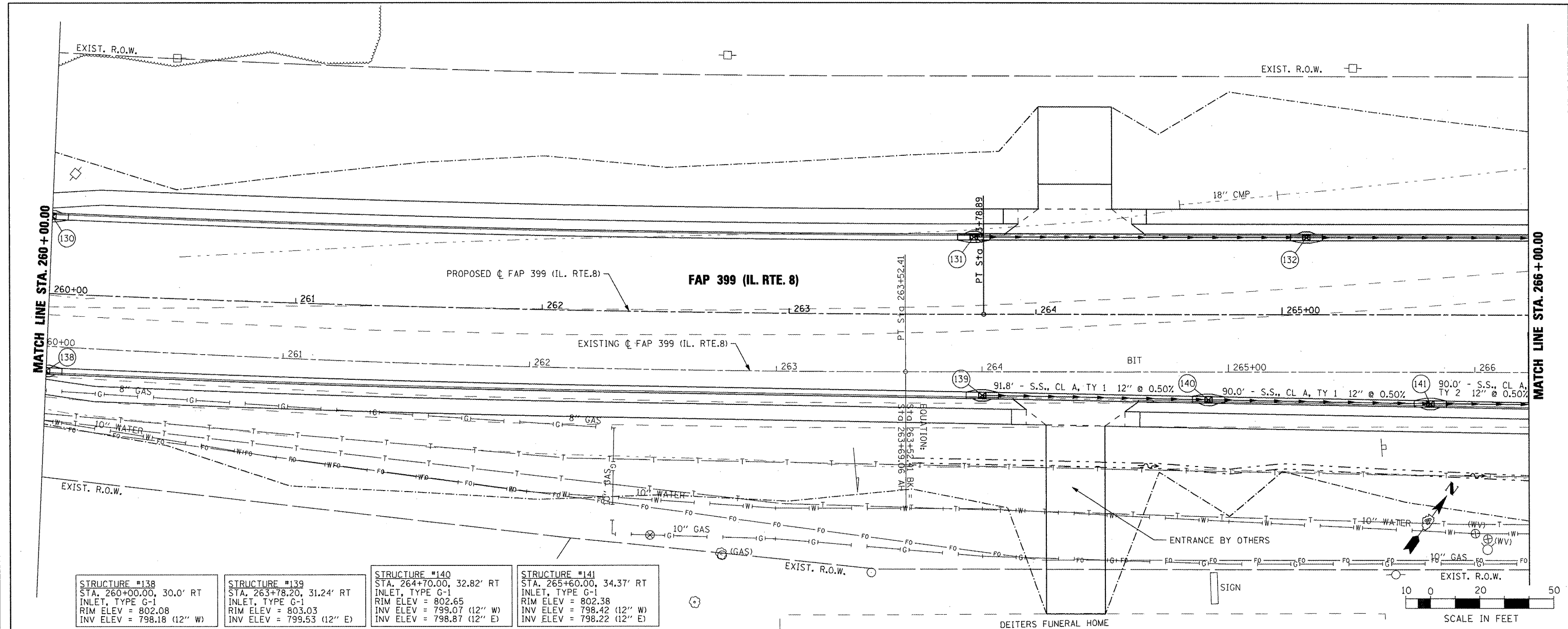


FILE NAME =	USER NAME = IOOT	DESIGNED -	REVISED -	FAP 399 (IL RTE. 8)				F.A. RTE.	SECTION	COUNTY	TOTAL SHEETS	SHEET NO.
x:\proj\jct\200803566\dgn\04-Rte8-sht-DRAIN-10_SOUTH.dgn		DRAWN -	REVISED -	DRAINAGE PLAN AND PROFILE - SOUTH				399	36 R-7	TAZEWELL	390	198
PLOT SCALE = 48.0000 "/td> <td></td> <td>CHECKED -</td> <td>REVISED -</td> <td colspan="4">SCALE: SHEET NO. OF SHEETS STA. 254+00.00 TO STA. 260+00.00</td> <td colspan="5">CONTRACT NO. 68370</td>		CHECKED -	REVISED -	SCALE: SHEET NO. OF SHEETS STA. 254+00.00 TO STA. 260+00.00				CONTRACT NO. 68370				
PLOT DATE = 10/21/2011		DATE -	REVISED -					ILLINOIS FED. AID PROJECT				

STATE OF ILLINOIS  
DEPARTMENT OF TRANSPORTATION

DATE	
BY	
SURVEYED	
PLANNED	
NOTED	
FILE NAME	

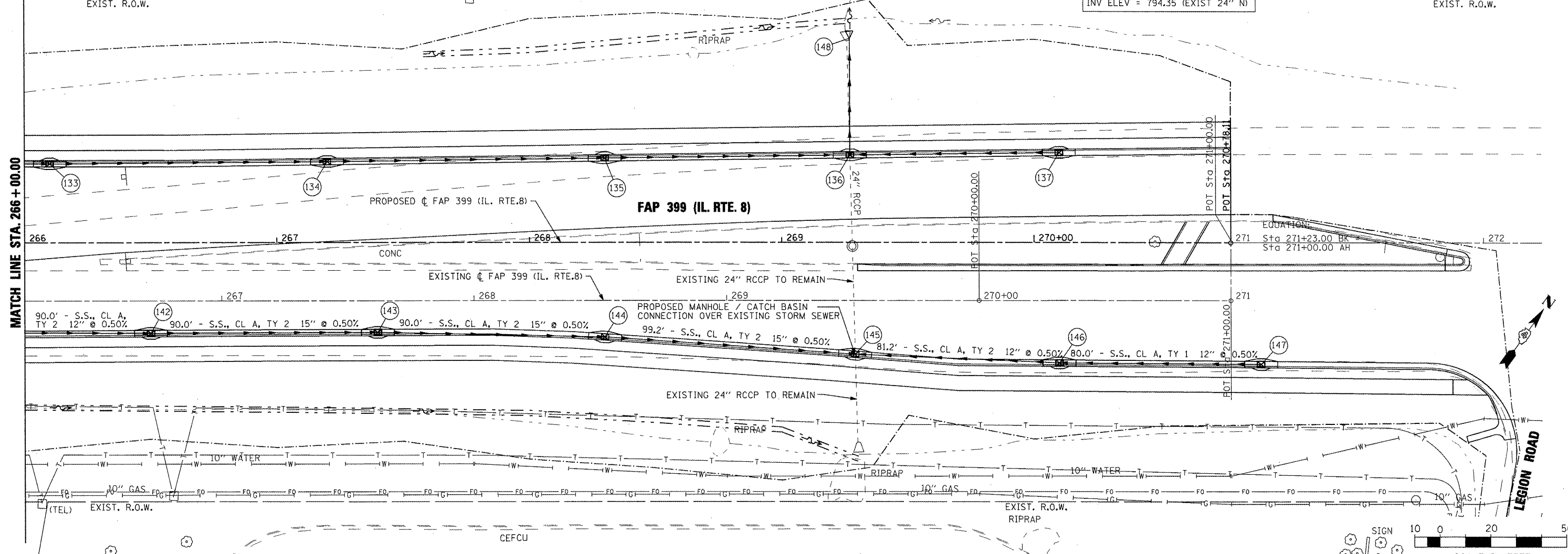
DATE	
BY	
SURVEYED	
PLANNED	
NOTED	
FILE NAME	



FILE NAME =	USER NAME = IDDT	DESIGNED -	REVISED -	STATE OF ILLINOIS DEPARTMENT OF TRANSPORTATION	FAP 399 (IL. RTE. 8) DRAINAGE PLAN AND PROFILE - SOUTH		F.A. RTE.	SECTION	COUNTY	TOTAL SHEETS	SHEET NO.	
xi:\projects\200803565\dgn\D4-Rte8-sht-DRAIN-11.SOUTH.dgn		DRAWN -	REVISED -		SCALE: AS SHOWN	SHEET NO. OF SHEETS	STA. 260+00.00 TO STA. 266+00.00	399	36 R-7	TAZEWELL	390	199
PLOT SCALE = 40.0000' / IN.		CHECKED -	REVISED -							CONTRACT NO. 68370		
PLOT DATE = 10/21/2011		DATE -	REVISED -							ILLINOIS FED. AID PROJECT		

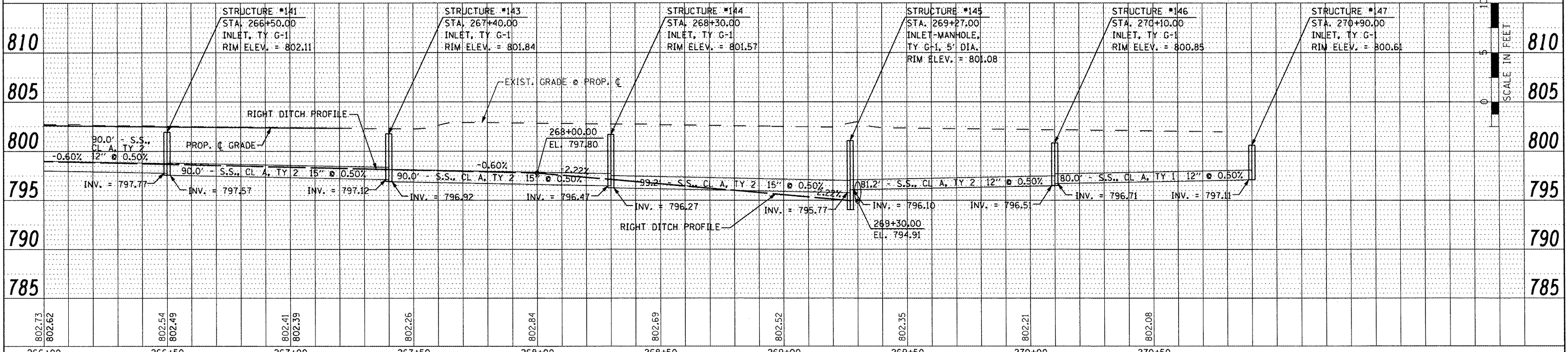
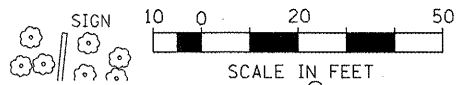
<b>STRUCTURE #142</b> STA. 266+50.00, 34.79' RT INLET, TYPE G-1 RIM ELEV = 802.11 INV ELEV = 797.77 (12" W) INV ELEV = 797.57 (12" E)	<b>STRUCTURE #143</b> STA. 267+40.00, 34.43' RT INLET, TYPE G-1 RIM ELEV = 801.84 INV ELEV = 797.12 (12" W) INV ELEV = 796.92 (15" E)	<b>STRUCTURE #144</b> STA. 268+30.00, 36.3' RT INLET, TYPE G-1 RIM ELEV = 801.57 INV ELEV = 796.47 (15" W) INV ELEV = 796.27 (15" E)
--	--	---

<b>STRUCTURE #145</b> STA. 269+29.00, 43.23' RT INLET-MANHOLE, TYPE G-1, 4'-DIA. RIM ELEV = 801.08 INV ELEV = 796.10 (12" E) INV ELEV = 795.77 (15" W) INV ELEV = 794.35 (EXIST 24" S) INV ELEV = 794.35 (EXIST 24" N)	<b>STRUCTURE #146</b> STA. 270+10.00, 46.66' RT INLET, TYPE G-1 RIM ELEV = 800.85 INV ELEV = 796.71 (12" E) INV ELEV = 796.51 (12" W)	<b>STRUCTURE #147</b> STA. 270+90.00, 47.19' RT INLET, TYPE G-1 RIM ELEV = 800.61 INV ELEV = 797.11 (12" W)
---	--	---



DATE	
BY	
REVISIONS	
PLANNED	
NOTED	
FILE NAME	

DATE	
BY	
REVISIONS	
PLANNED	
NOTED	
FILE NAME	



FILE NAME =	USER NAME = IDOT	DESIGNED -	REVISED -	<b>STATE OF ILLINOIS</b> <b>DEPARTMENT OF TRANSPORTATION</b>		<b>FAP 399 (IL. RTE. 8)</b> <b>DRAINAGE PLAN AND PROFILE - SOUTH</b>		F.A. RTE.	SECTION	COUNTY	TOTAL SHEETS	SHEET NO.
xx:\proj\secta\280883566\dm\04-Rte8-shr-DRAIN-12_SOUTH.dgn		DRAWN -	REVISED -					399	36 R-7	TAZEWELL	390	200
PLOT SCALE = 48.0000' / IN.		CHECKED -	REVISED -					CONTRACT NO. 68370				
PLOT DATE = 10/21/2011		DATE -	REVISED -					ILLINOIS FED. AID PROJECT				