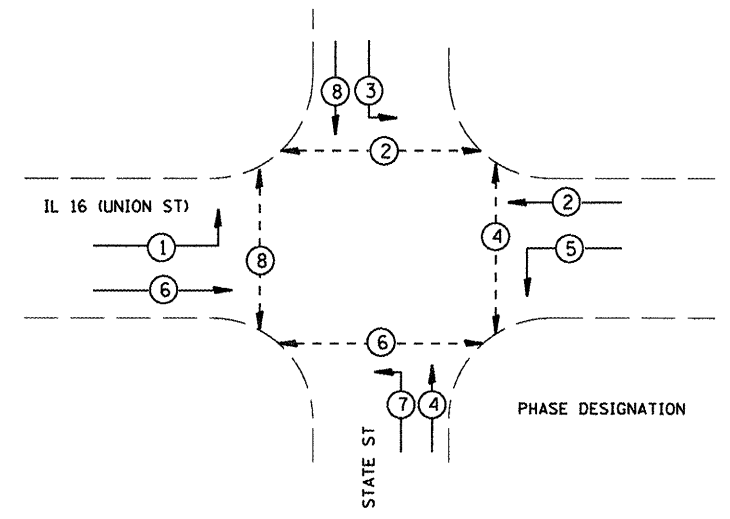
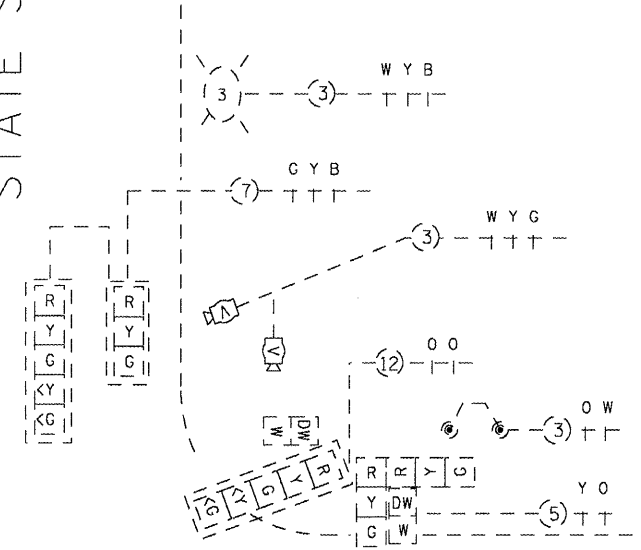
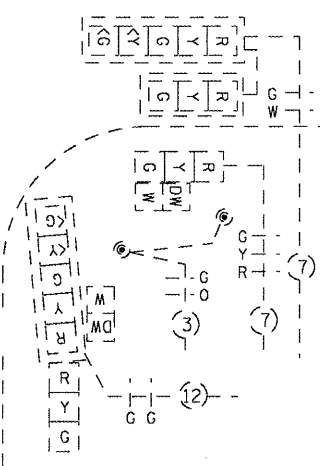
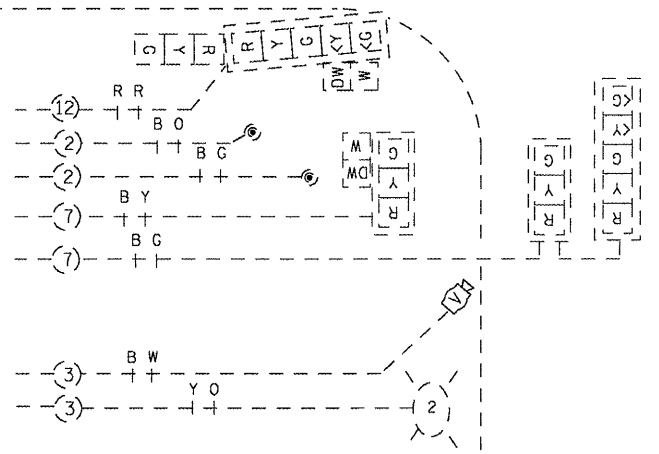


STATE ST



IL 16 (UNION ST)



NOT TO SCALE
 -- 325, 42
 -- (15, 21)RS-7, 22RS-4, 24RS-8

| | | | | | | | | | | | | |
|---|------------------------------------|-----------------|-----------|---|---|--|--|---|---------|--------------------|--------------|-----------|
| FILE NAME = | USER NAME = sparkgw | DESIGNED - SEC | REVISED - | STATE OF ILLINOIS DEPARTMENT OF TRANSPORTATION | EXISTING TRAFFIC SIGNALS | | | F.A.P. RTE. | SECTION | COUNTY | TOTAL SHEETS | SHEET NO. |
| o:\pw\work\pwidot\sparkgw\d0222005\0672067-shc-ts.dgn | PLOT SCALE = 200.0000' / in. | DRAWN - SEC | REVISED - | | | | | . | .. | MONTGOMERY | 80 | 78 |
| | PLOT DATE = Aug-25-2011 10:16:32AM | CHECKED - | REVISED - | | SCALE: SHEET NO. 5 OF 7 SHEETS STA. TO STA. | | | FED. ROAD DIST. NO. [ILLINOIS] FED. AID PROJECT | | CONTRACT NO. 72D67 | | |
| | | DATE - 07-19-11 | REVISED - | | | | | | | | | |