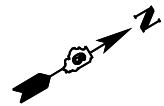
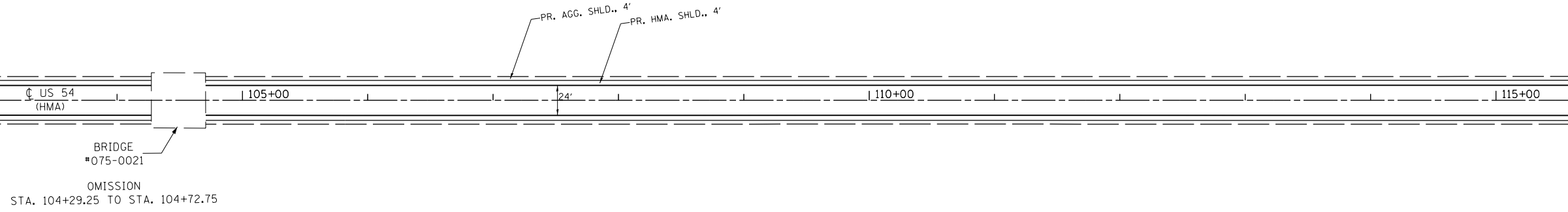


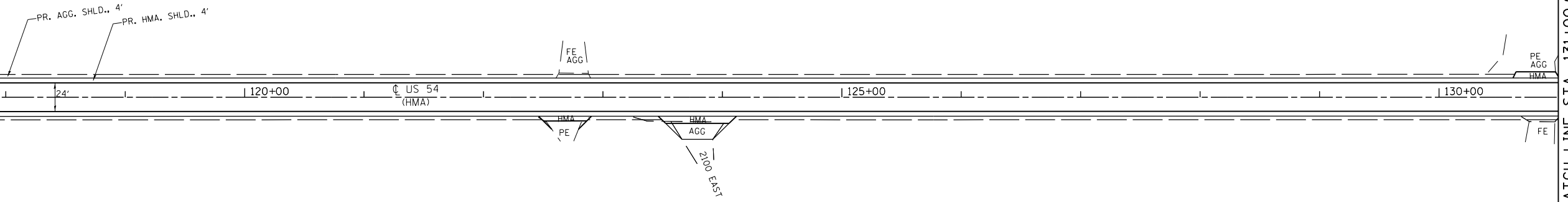
MATCH LINE STA. 101+00.00

MATCH LINE STA. 116+00.00



MATCH LINE STA. 116+00.00

MATCH LINE STA. 131+00.00



• 104RS2,BR3;105RS7,BR3,4;106RS6

FILE NAME =	USER NAME = sparksgw	DESIGNED -	REVISED -
c:\pwwork\pwwork\sparksgw\10265393\PLAN.dgn		DRAWN -	REVISED -
	PLOT SCALE = 100.0000' / in.	CHECKED -	REVISED -
	PLOT DATE = Oct-31-2011 03:51:34PM	DATE -	REVISED -

**STATE OF ILLINOIS
DEPARTMENT OF TRANSPORTATION**

PLAN SHEET

SCALE: 1"=100' SHEET NO. 3 OF 17 SHEETS STA. 101+00.00 TO STA. 131+00.00

F.A.P. RTE.	SECTION	COUNTY	TOTAL SHEETS	SHEET NO.
321	•	PIKE	69	30
				CONTRACT NO. 72E43
ILLINOIS FED. AID PROJECT				