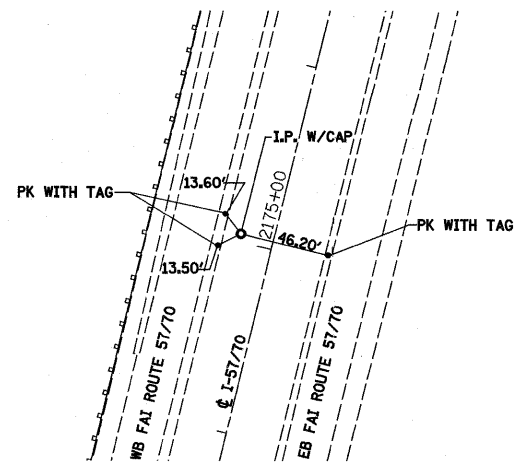
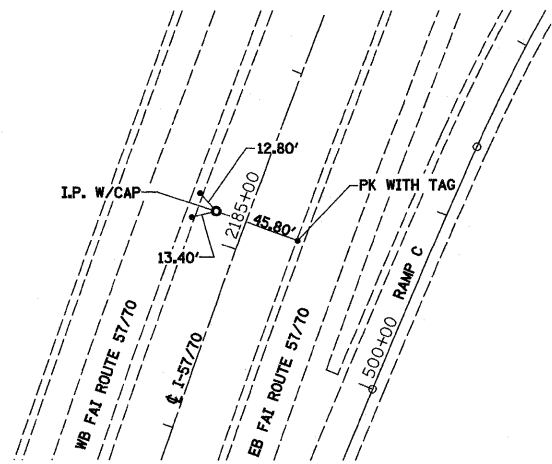


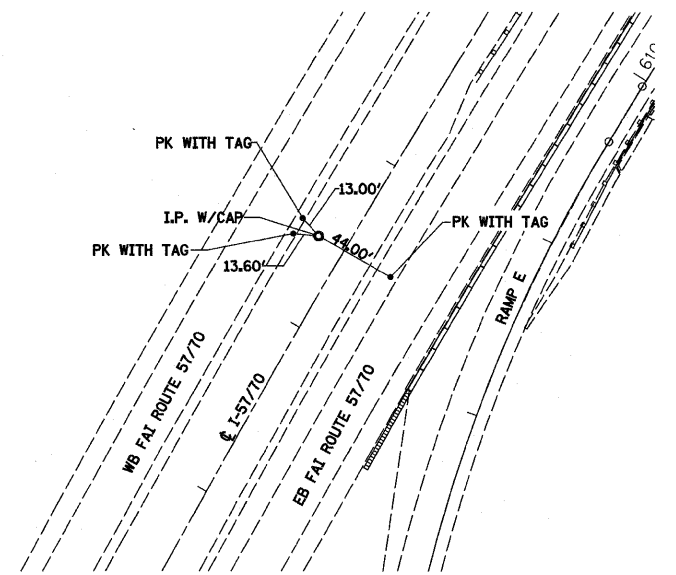
TRAVERSE/P.O.T. NUMBER 56
STA 2168+52.00



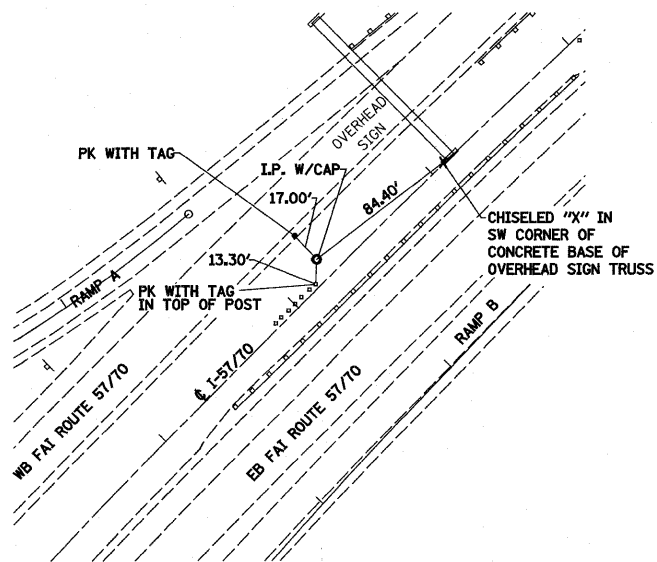
TRAVERSE/P.O.T. NUMBER 425
STA 2175+04.37



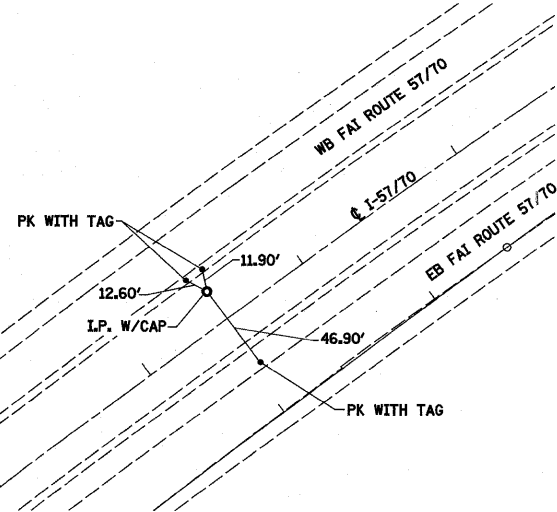
TRAVERSE/P.O.T. NUMBER 424
STA 2185+15.58



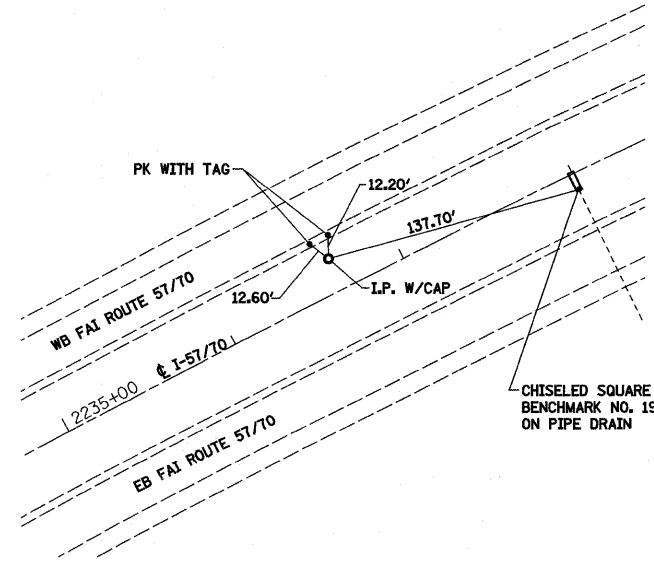
TRAVERSE/P.O.T. NUMBER 423
STA 2197+47.07



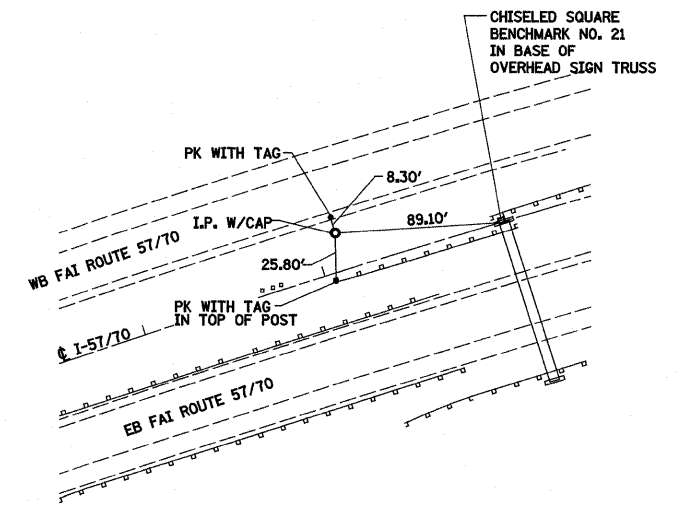
TRAVERSE/P.O.T. NUMBER 422
STA 2215+24.84



TRAVERSE/P.O.T. NUMBER 421
STA 2225+50.19



TRAVERSE/P.O.T. NUMBER 420
STA 2236+64.44



TRAVERSE/P.O.T. NUMBER 419
STA 2248+12.12

FILE NAME = S:\projects\483\07257-70\p1\1_e1\1_e1.dwg

USER NAME = lunde
PLOT SCALE = 200.0000' / IN.
PLOT DATE = 3/17/2011

DESIGNED - JWS
DRAWN - PDB
CHECKED - BRM
DATE - 1-27-09

REVISED -
REVISED -
REVISED -
REVISED -

**STATE OF ILLINOIS
DEPARTMENT OF TRANSPORTATION**

TIE POINTS, FAI ROUTES 57/70

SCALE: 1"=100' SHEET NO. 12 OF 13 SHEETS STA TO STA

FAI RTE.	SECTION	COUNTY	TOTAL SHEETS	SHEET NO.
57/70	(25-3,4)R	EFFINGHAM	1098	51
CONTRACT NO. 74299				
FED. ROAD DIST. NO. ILLINOIS FED. AID PROJECT				