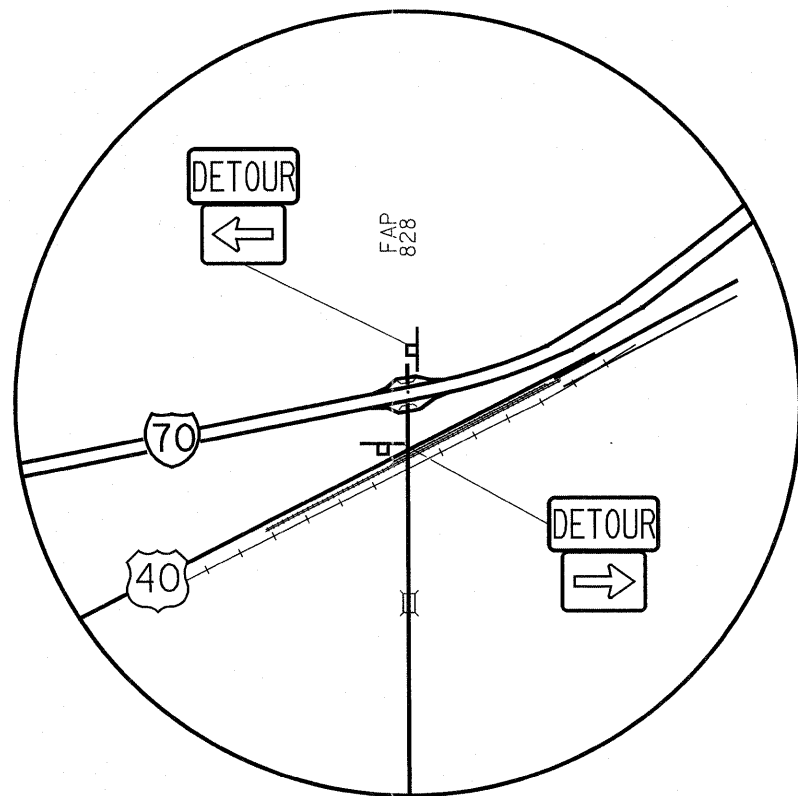
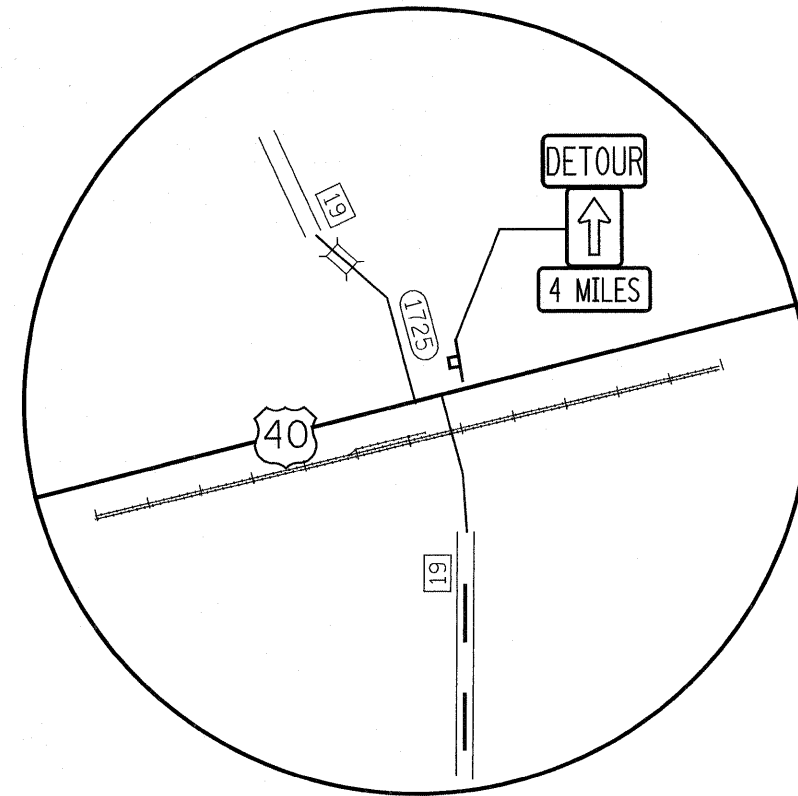


NEOGA

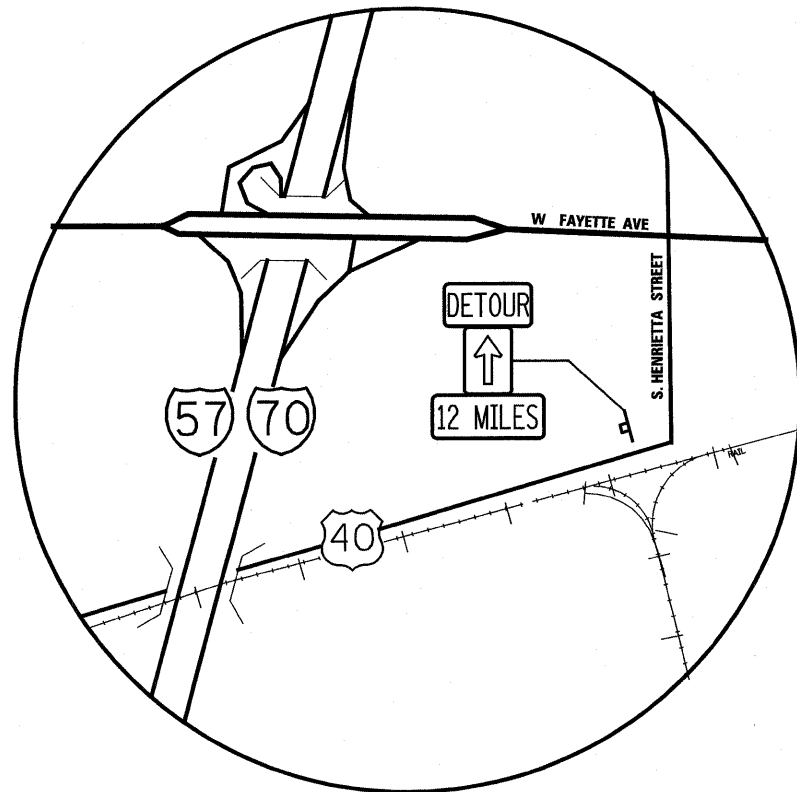


MONTROSE

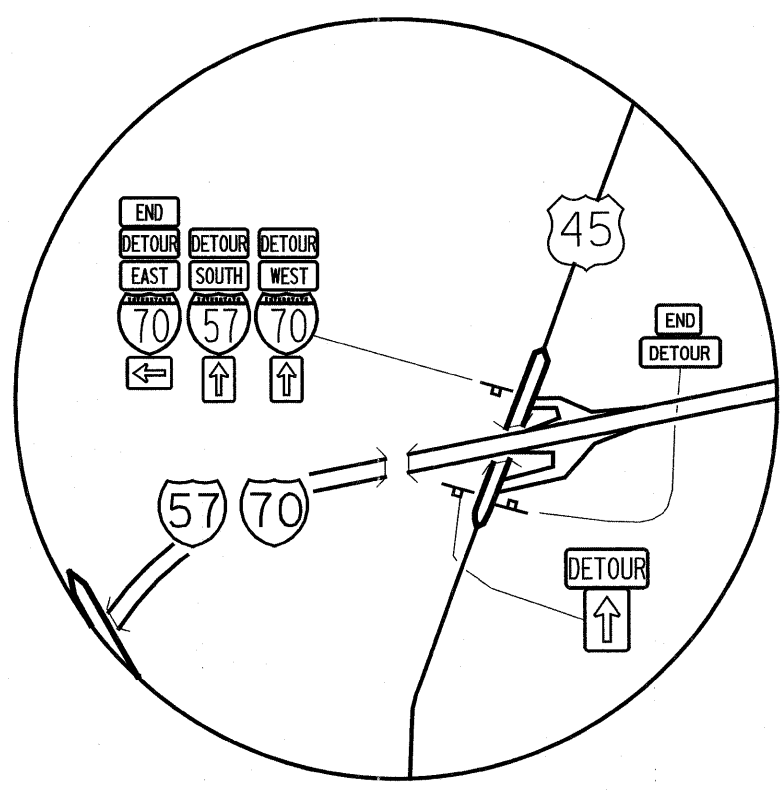


TEUTOPOLIS

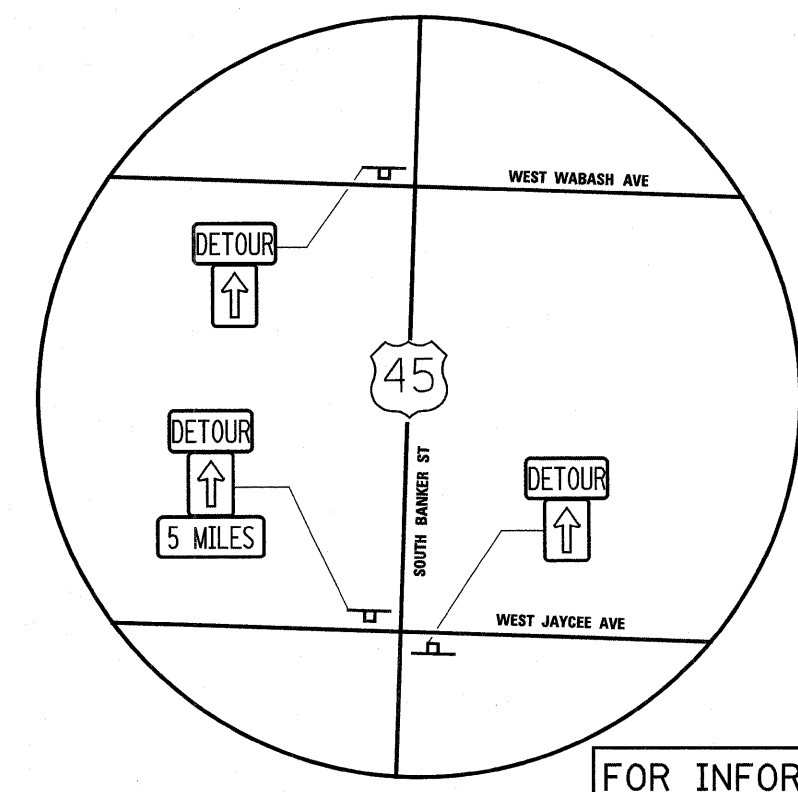
EFFINGHAM - US40



EFFINGHAM
US 45 INTERCHANGE



EFFINGHAM - US45



FOR INFORMATION ONLY

| | | | | | | | | | | | |
|-------------|-------------------------------|------------|-----------|---|-----------------------|-------------------------|-------------|--------------------|-----------|---------------------------|-----------|
| FILE NAME = | USER NAME = lmrds | DESIGNED - | REVISED - | STATE OF ILLINOIS DEPARTMENT OF TRANSPORTATION | OVERALL DETOUR | | F.A.J. RTE. | SECTION | COUNTY | TOTAL SHEETS | SHEET NO. |
| #FILE# | PLOT SCALE = 1000.0020' / IN. | DRAWN - | REVISED - | | | | 57/70 | (25-3,4)R | EFFINGHAM | 1098 | 90 |
| | PLOT DATE = 3/17/2011 | CHECKED - | REVISED - | | SCALE: | SHEET NO. 5 OF 5 SHEETS | STA. | CONTRACT NO. 74299 | | ILLINOIS FED. AID PROJECT | |
| | | DATE - | REVISED - | | | | TO STA. | | | | |