




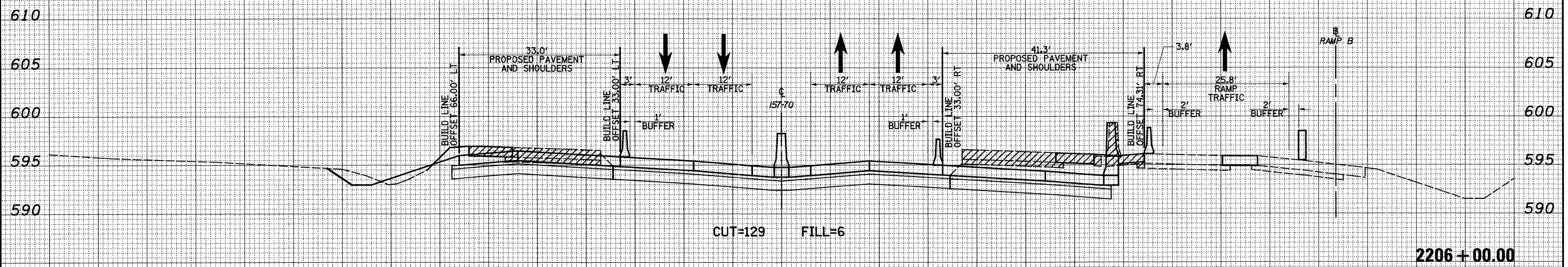


150 140 130 120 110 100 90 80 70 60 50 40 30 20 10 0 10 20 30 40 50 60 70 80 90 100 110 120 130 140 150

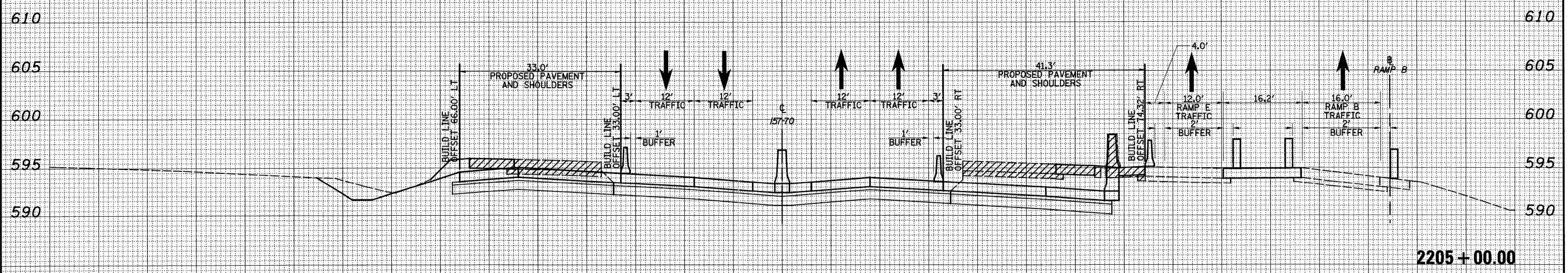
LEGEND

-  - TEMPORARY PCC PAVEMENT
-  - REMOVAL
-  - DRUM
-  - TEMPORARY CONCRETE BARRIER
-  - DIRECTION OF TRAFFIC

| | |
|---------------|--|
| DATE | |
| BY | |
| FINAL SURVEY | |
| PLOTTED | |
| NOTE BOOK | |
| AREAS CHECKED | |
| NO. | |



| | |
|-----------------|--|
| DATE | |
| BY | |
| ORIGINAL SURVEY | |
| PLOTTED | |
| NOTE BOOK | |
| AREAS CHECKED | |
| NO. | |



150 140 130 120 110 100 90 80 70 60 50 40 30 20 10 0 10 20 30 40 50 60 70 80 90 100 110 120 130 140 150

| | | | | | | | | | | |
|----------------------|--------------------|----------------|-----------|---|--|--------------------|---------------------------|------------------------------------|---------------------|---------------------------|
| FILE NAME = | USER NAME = #USER# | DESIGNED - JWS | REVISED - | STATE OF ILLINOIS DEPARTMENT OF TRANSPORTATION | MAINTENANCE OF TRAFFIC - 157/70 (STAGE 2) | F.A.I. RTE. | SECTION | COUNTY | TOTAL SHEETS | SHEET NO. |
| #FILE# | | DRAWN - LEC | REVISED - | | | 57/70 | (25-3,4)R | EFFINGHAM | 1098 | 1011 |
| PLOT SCALE = #SCALE# | | CHECKED - BRM | REVISED - | | | CONTRACT NO. 74299 | | | | |
| PLOT DATE = #DATE# | | DATE - 4-01-08 | REVISED - | | | SCALE: 1"=10' | SHEET NO. 53 OF 86 SHEETS | STA. 2205+00.00 TO STA. 2206+00.00 | FED. ROAD DIST. NO. | ILLINOIS FED. AID PROJECT |