






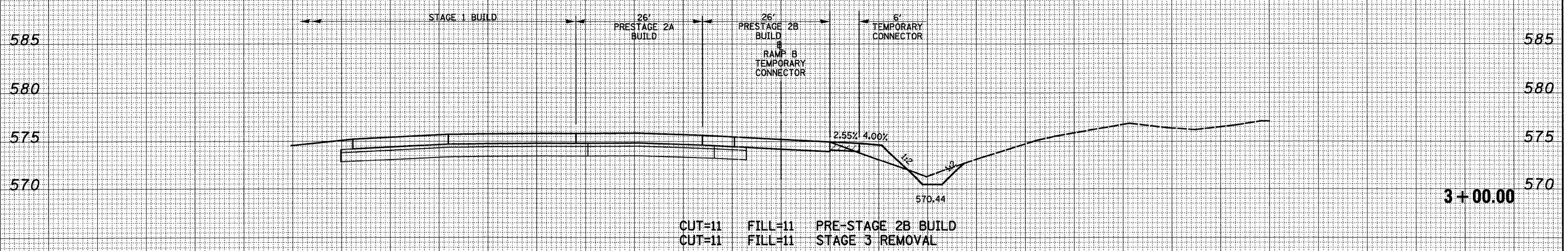
150 140 130 120 110 100 90 80 70 60 50 40 30 20 10 0 10 20 30 40 50 60 70 80 90 100 110 120 130 140 150

**LEGEND**

-  - TEMPORARY PCC PAVEMENT
-  - REMOVAL
-  - DRUM
-  - TEMPORARY CONCRETE BARRIER
-  - DIRECTION OF TRAFFIC

FINAL SURVEY	SURVEYED	DATE
NOTE BOOK	PLOTTED	BY
NO.	TEMPLATE	
	AREAS	
	CHECKED	

ORIGINAL SURVEY	SURVEYED	DATE
NOTE BOOK	PLOTTED	BY
NO.	TEMPLATE	
	AREAS	
	CHECKED	



CUT=11 FILL=11 PRE-STAGE 2B BUILD  
 CUT=11 FILL=11 STAGE 3 REMOVAL

150 140 130 120 110 100 90 80 70 60 50 40 30 20 10 0 10 20 30 40 50 60 70 80 90 100 110 120 130 140 150

FILE NAME = S:\Projects\403-00072-51-70\dgn\ML\_Keller\soan\_ConnB.dgn

USER NAME = bsoibel  
 PLOT SCALE = 20,0000' / IN.  
 PLOT DATE = 3/11/2011

DESIGNED - ESW  
 DRAWN - LEC  
 CHECKED - BRM  
 DATE - 12-03-2010

REVISED -  
 REVISED -  
 REVISED -  
 REVISED -

STATE OF ILLINOIS  
 DEPARTMENT OF TRANSPORTATION

CROSS SECTIONS TEMPORARY CONNECTOR RAMP B

SCALE: 1"=10' SHEET NO. 7 OF 7 SHEETS STA. 3+00.00 TO STA. 3+00.00

F.A.T. RTE.	SECTION	COUNTY	TOTAL SHEETS	SHEET NO.
57/70	(25-3,4)R	EFFINGHAM	1098	1051
FED. ROAD DIST. NO.		ILLINOIS FED. AID PROJECT		
CONTRACT NO. 74299				