






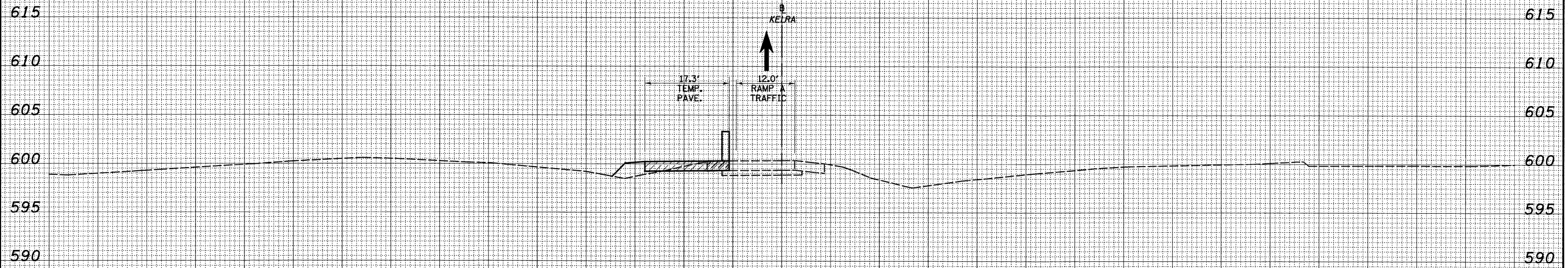
DATE	
BY	
FINAL SURVEY	
SURVEY PLOTTED	
NOTE BOOK	
NO.	
AREAS CHECKED	

DATE	
BY	
ORIGINAL SURVEY	
SURVEY PLOTTED	
NOTE BOOK	
NO.	
AREAS CHECKED	

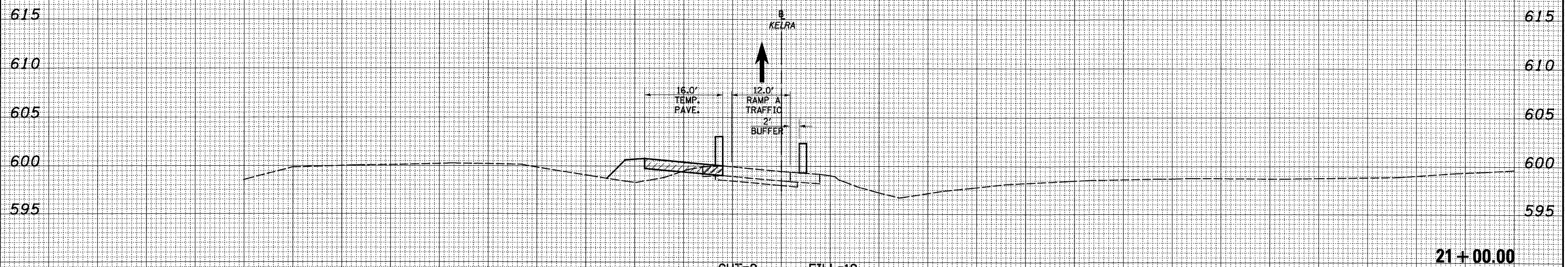
150 140 130 120 110 100 90 80 70 60 50 40 30 20 10 0 10 20 30 40 50 60 70 80 90 100 110 120 130 140 150

LEGEND

-  - TEMPORARY PCC PAVEMENT
-  - REMOVAL
-  - DRUM
-  - TEMPORARY CONCRETE BARRIER
-  - DIRECTION OF TRAFFIC



CUT=4 FILL=9 22+00.00



CUT=2 FILL=19 21+00.00

150 140 130 120 110 100 90 80 70 60 50 40 30 20 10 0 10 20 30 40 50 60 70 80 90 100 110 120 130 140 150

FILE NAME =	USER NAME = bseibe1	DESIGNED - JWS	REVISED -	STATE OF ILLINOIS DEPARTMENT OF TRANSPORTATION	MAINTENANCE OF TRAFFIC KELLER - RAMP A (PRE-STAGE 2B)		F.A.I. RTE.	SECTION	COUNTY	TOTAL SHEETS	SHEET NO.
S:\Projects\403-00072.51-70\dgn\W_Keller\KellerRAMOTPS2B.dgn		DRAWN - LEC	REVISED -				57/70	(24-3,4)R	EFFINGHAM	1098	1061
PLOT SCALE = 20,0000 ' / IN.		CHECKED - BRM	REVISED -				SCALE: 1"=10'		SHEET NO. 3 OF 6 SHEETS		CONTRACT NO. 74299
PLOT DATE = 3/11/2011		DATE - 5-27-08	REVISED -				STA. 21+00.00 TO STA. 22+00.00		FED. ROAD DIST. NO. ILLINOIS FED. AID PROJECT		