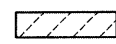









**LEGEND**


-  TEMPORARY PCC PAVEMENT
-  CONSTRUCTION THIS STAGE
-  SIGN
-  DIRECTION OF TRAFFIC

**LEGEND**

-  TYPE II BARRICADES OR DRUMS WITH MONO-DIRECTIONAL STEADY BURNING LIGHTS
-  VERTICAL PANEL
-  TYPE III BARRICADE WITH FLASHING LIGHTS
-  ARROW BOARD

**NOTES: STAGE 2**

1. SHIFT TRAFFIC ONTO NEWLY CONSTRUCTED PAVEMENT ON INSIDE.
2. CONSTRUCT REMAINING PROPOSED PAVEMENT AND FINAL GRADING OPERATIONS FOR ALL ROADWAYS AND RAMPS.



FILE NAME =	USER NAME = bwsbe1	DESIGNED - ESW	REVISED -	<b>STATE OF ILLINOIS DEPARTMENT OF TRANSPORTATION</b>	<b>MAINTENANCE OF TRAFFIC, STAGE 2, FAI ROUTE 57/70</b>	F.A.I. RTE.	SECTION	COUNTY	TOTAL SHEETS	SHEET NO.	
S:\Projects\403-00072-57-70\dgn\ML_Keller\arof_52.dgn	PLOT SCALE = 100.00000 ' / IN.	DRAWN - PDB	REVISED -			57/70	(25-3,4)R	EFFINGHAM	1098	140	
PLOT DATE = 3/18/2011	DATE - 4-29-08	CHECKED - BRM	REVISED -			<b>CONTRACT NO. 74299</b>					
		DATE - 4-29-08	REVISED -			FED. ROAD DIST. NO. ILLINOIS FED. AID PROJECT					