



SN005
STA 2172+30



12.0" Radius, 2.0" Border, White on Blue;
[FOOD-EXIT 159] ClearviewHwy-5-W; Rectangle Blue; Rectangle Blue; Rectangle Blue; Rectangle Blue; Rectangle Blue;
3.0" Radius, 1.0" Border, White on Blue;
[LODGING-EXIT 159] E Mod 2K;
Table of widths and spaces.

59.3	F	6.1	2.9	9.3	3.2	9.3	3.6	8.1	3.6	3.9	4.0	E	6.4	2.1	X	8.7	2.7	I	1.9	3.0	T	7.3	9.9	4.6	3.4	5	7.0	3.1	9	7.3	59.3							
16.0	60.0	14.0	60.0	14.0	60.0	16.0																																
16.0	60.0	14.0	60.0	14.0	60.0	16.0																																
52.8	L	7.4	1.2	8.4	2.3	8.1	2.0	G	8.1	2.5	2.0	2.8	N	8.1	2.4	G	8.1	1.2	3.5	1.7	E	7.4	1.4	X	8.7	2.1	I	2.0	1.8	T	7.4	10.0	3.0	2.5	8.1	2.1	8.1	52.8

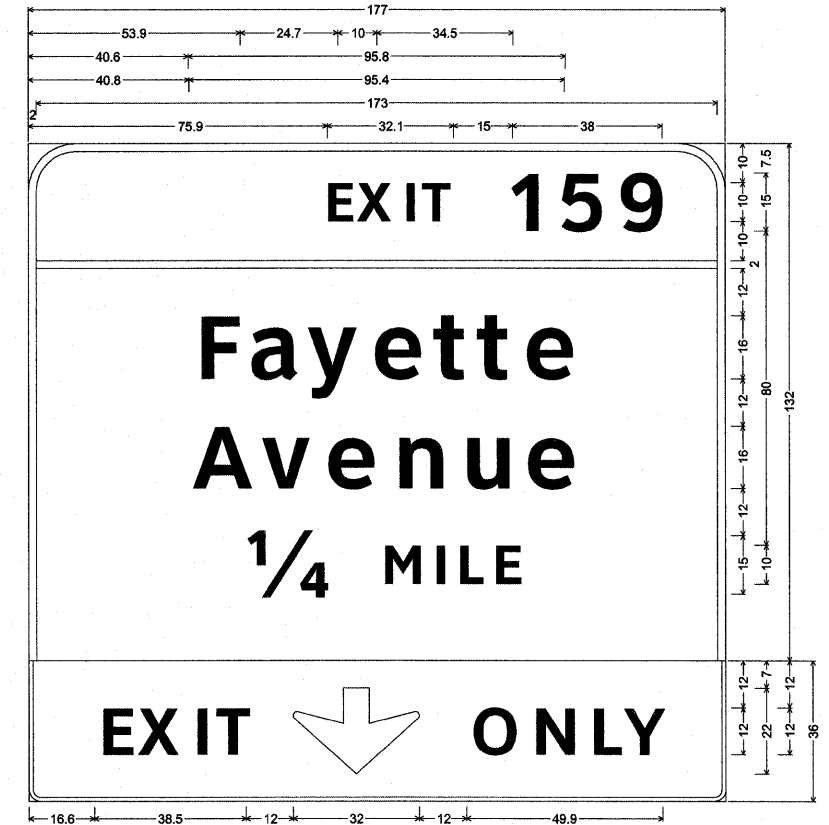
SN 7C025I057R159. 8
STA 2176+00



12.0" Radius, 2.0" Border, White on Green;
[EXIT 160] ClearviewHwy-5-W;
3.0" Radius, 1.0" Border, Black on Yellow;
[EXIT] ClearviewHwy-5-W; Arrow 133 - 30.0° 45°; [ONLY] ClearviewHwy-5-W;
Table of widths and spaces.

64.8	E	6.4	2.1	X	8.6	2.8	1.9	3.0	T	7.3	15.0	6.9	5.3	6	10.9	4.8	O	12.2	16.0				
2.0	164.0	2.0																					
40.5	36.0	15.0	36.0	40.5																			
16.0	E	7.7	2.6	X	10.3	3.4	2.3	3.6	8.6	12.0	23.6	12.0	O	11.1	4.3	N	9.9	4.8	L	7.1	2.2	10.5	16.0

SN 7C025I057L159. 9
STA 2178+90



12.0" Radius, 2.0" Border, White on Green;
[EXIT 159] ClearviewHwy-5-W; [Fayette] ClearviewHwy-5-W; [Avenue] ClearviewHwy-5-W;
[1/4 MILE] ClearviewHwy-5-W;
3.0" Radius, 1.0" Border, Black on Yellow;
[EXIT] ClearviewHwy-5-W; Down Arrow 22.0° 270°; [ONLY] ClearviewHwy-5-W;
Table of widths and spaces.

75.9	E	6.4	2.1	X	8.7	2.7	2.0	3.0	7.2	15.0	6.8	5.2	10.4	4.7	9	10.9	16.0						
2.0	173.0	2.0																					
40.8	F	4.1	12.0	3.0	12.5	3.6	11.8	3.8	7.8	3.2	7.9	4.1	11.8	40.8									
40.6	A	15.0	2.5	v	12.2	3.6	11.8	5.4	11.1	6.1	10.9	5.5	11.7	40.6									
53.9	1/4	M	10.0	9.2	3.9	2.0	4.0	L	5.9	3.2	6.3	53.9											
16.6	E	7.7	2.5	X	10.4	3.3	2.3	3.6	8.7	12.0	32.0	12.0	O	11.1	4.4	N	9.9	4.8	L	7.0	2.2	10.5	16.0

NOT TO SCALE

FILE NAME =	USER NAME = lunda	DESIGNED - ESW	REVISED - 4-27-11	STATE OF ILLINOIS DEPARTMENT OF TRANSPORTATION	SIGN PANEL DETAILS, FAI ROUTE 57/70	F.A.I. RTE.	SECTION	COUNTY	TOTAL SHEETS	SHEET NO.	
SNV\Projects\403-00072.57-70\dm\ML_Keller\Misc Revs 4-29-2011\afgn_panel_details.Rev 4-29-2011.dgn	PLOT SCALE = 1/8"=1'-0" / IN.	DRAWN - LEC	REVISED -			57/70	(25-3,4R)	EFFINGHAM	1098	252	
	PLOT DATE = 4/21/2011	CHECKED - BRM	REVISED -			CONTRACT NO. 74299					
		DATE - 6-15-09	REVISED -			FED. ROAD DIST. NO. ILLINOIS FED. AID PROJECT					
				SCALE: 1"=50'		SHEET NO. 10 OF 49 SHEETS		STA. TO STA.			