
















LEGEND

-  M3-1-2412 OR M3-1-3015 (INTERSTATE)
-  M3-3-2412 OR M3-3-3015 (INTERSTATE)
-  M3-2-2412 OR M3-2-3015 (INTERSTATE)
-  M3-4-2412 OR M3-4-3015 (INTERSTATE)
-  W1-6(O)-2115 OR W1-6(O)-3018 (INTERSTATE)
-  W5-1R(O)-2115 OR W5-1R(O)-3018 (INTERSTATE)
-  W5-1L(O)-2115 OR W5-1L(O)-3018 (INTERSTATE)
-  W20-2(O)-48
-  W41-2(O)-48
-  W41-2(O)-48
-  R11-2-4830
-  M4-8(O)-2418
-  M4-8(O)-2412 OR M4-8(O)-3015 (INTERSTATE)
-  M1-1-24 OR M1-1-36 (INTERSTATE)
-  M1-1-24 OR M1-1-36 (INTERSTATE)

FILE NAME =	USER NAME = lunde	DESIGNED - JWS	REVISED - 4-27-2011	STATE OF ILLINOIS DEPARTMENT OF TRANSPORTATION	TRAFFIC CONTROL FOR ROAD CLOSURE DETAILS (I-57 NB / I-70 EB MARKED ROUTE DETOUR SIGNING)	F.A.I. RTE. 57/70	SECTION (25-3,4)R	COUNTY EFFINGHAM	TOTAL SHEETS 1098	SHEET NO. 356	
Plot Scale = 200.0000' / IN.	CHECKED - BRM	DATE - 3-14-11	REVISED - 10-20-2011		SCALE:	SHEET NO. 4 OF 5 SHEETS	STA. TO STA.	CONTRACT NO. 74299			
PLT DATE = 11/22/2011	DATE - 3-14-11	REVISED -	REVISED -		FED. ROAD DIST. NO. ILLINOIS FED. AID PROJECT						