
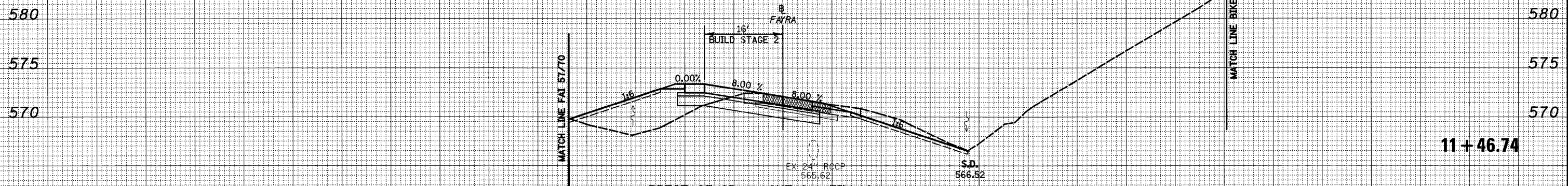


150 140 130 120 110 100 90 80 70 60 50 40 30 20 10 0 10 20 30 40 50 60 70 80 90 100 110 120 130 140 150

LEGEND
 - GRADING BY OTHERS

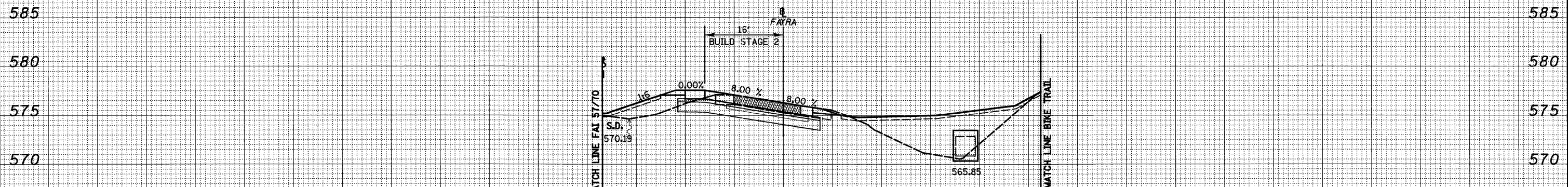
| | |
|--------------|--|
| DATE | |
| BY | |
| SURVEYED | |
| PLOTTED | |
| TEMPLATE | |
| AREAS | |
| CHECKED | |
| FINAL SURVEY | |
| NOTE BOOK | |
| NO. | |

| | |
|-----------------|--|
| DATE | |
| BY | |
| SURVEYED | |
| PLOTTED | |
| TEMPLATE | |
| AREAS | |
| CHECKED | |
| ORIGINAL SURVEY | |
| NOTE BOOK | |
| NO. | |



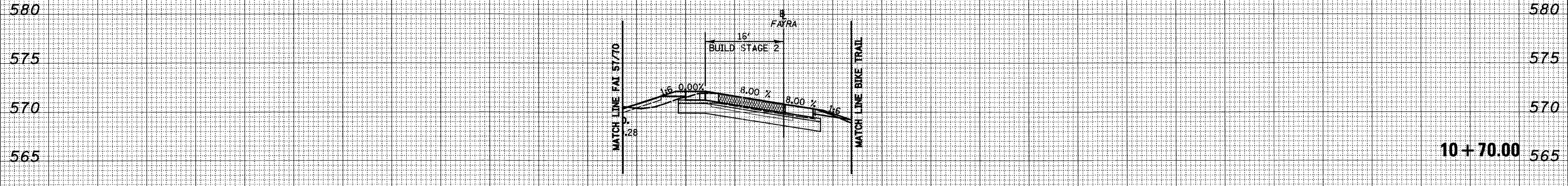
PRESTAGE 2B CUT=0 FILL=0
 STAGE 2 CUT=17 FILL=76
 STAGE 3 CUT=0 FILL=0

11+46.74



PRESTAGE 2B CUT=0 FILL=0
 STAGE 2 CUT=8 FILL=35
 STAGE 3 CUT=0 FILL=0

11+00.00



PRESTAGE 2B CUT=0 FILL=0
 STAGE 2 CUT=9 FILL=7
 STAGE 3 CUT=0 FILL=0

10+70.00

150 140 130 120 110 100 90 80 70 60 50 40 30 20 10 0 10 20 30 40 50 60 70 80 90 100 110 120 130 140 150

| | | | | | | | | | | | | |
|---|---------------------|-------------------|-----------|---|--|-------------------------|--------------------------------|----------------------|---------------------------|----------------------|------------------|--|
| FILE NAME = S:\Projects\403-00072-51-70\dgn\ML_keller\user\FAYRA_mk.dgn | USER NAME = bseibei | DESIGNED - ESW | REVISOR - | STATE OF ILLINOIS DEPARTMENT OF TRANSPORTATION | CROSS SECTIONS, FAYETTE AVENUE RAMP A | | F.A.I. RTE. 57/70 | SECTION (25-3,4R) | COUNTY EFFINGHAM | TOTAL SHEETS 1098 | SHEET NO. 627 | |
| PLOT SCALE = 28.0000' / IN. | CHECKED - BRM | DRAWN - LEC | REVISOR - | | SCALE: 1"=10' | SHEET NO. 2 OF 6 SHEETS | STA. 11+00.00 TO STA. 11+46.74 | FED. ROAD DIST. NO. | ILLINOIS FED. AID PROJECT | CONTRACT NO. 74299 | | |
| PLOT DATE = 3/14/2011 | DATE - 12-03-2010 | CHECKED - BRM | REVISOR - | | | | | | | | | |
| | | DATE - 12-03-2010 | REVISOR - | | | | | | | | | |